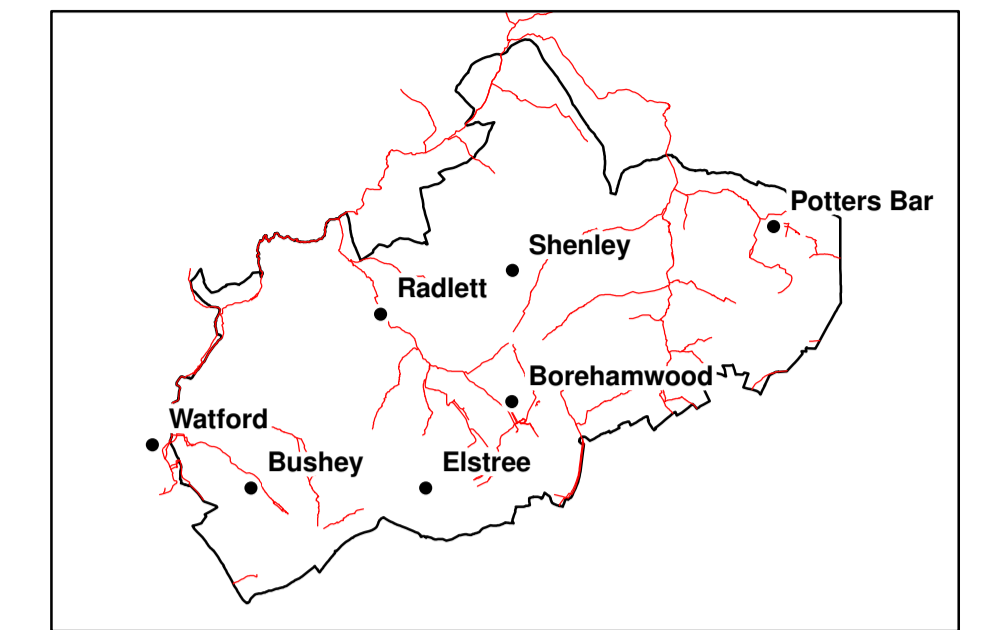






Overview:-




Legend:-

-  Defences
-  Watercourse
-  Council Boundary
-  2m Contour

Project:- **HERTSMERE BOROUGH COUNCIL STRATEGIC FLOOD RISK ASSESSMENT**

Tile C:- **TOPOGRAPHY**

Drawn By :- T Curtis	Revision :-	Drawing Scale :- 1:30,000	Drawing No. :- WN/CBAH/DRAWING - 009
Checked By :- L Markeson	Status :-	Sheet No. :- 1 of 1	Date :- 9th May 2008
Approved By :- P Warner	FINAL	Plot Scale :- 1:1 @ A1	Issuing Office :- Waltham Cross



This map is based upon Ordnance Survey material with the permission of Ordnance Survey on behalf of the Controller of Her Majesty's Stationery Office © Crown copyright. Unauthorised reproduction infringes Crown copyright and may lead to prosecution or civil proceedings. Hertsmere Borough Council. LA078239, (2007).

