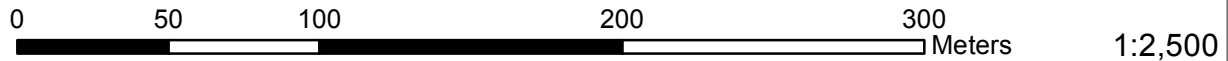


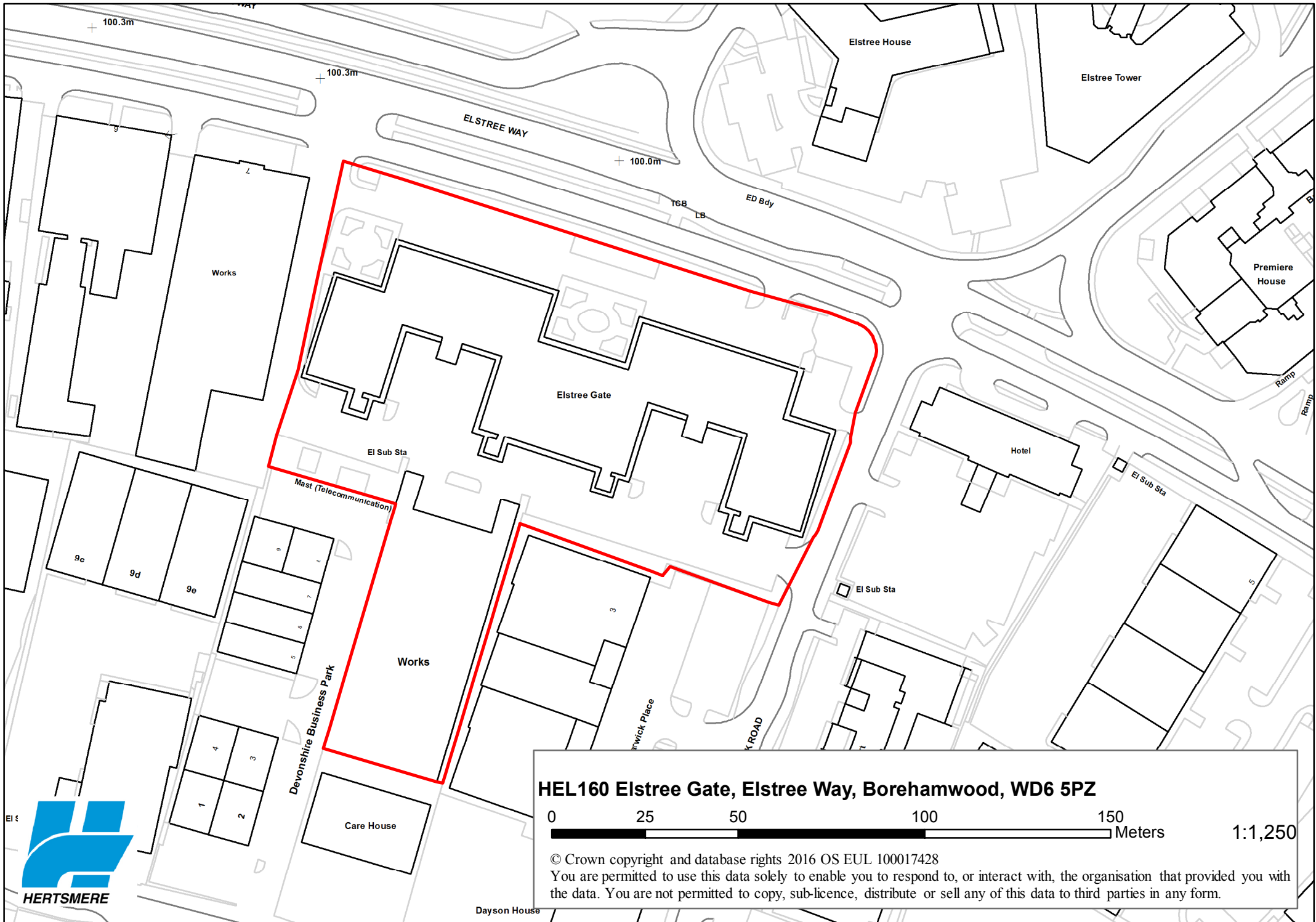


HEL152 Lyndhurst Farm, Borehamwood



© Crown copyright and database rights 2016 OS EUL 100017428
You are permitted to use this data solely to enable you to respond to, or interact with, the organisation that provided you with the data. You are not permitted to copy, sub-licence, distribute or sell any of this data to third parties in any form.





HEL160 Elstree Gate, Elstree Way, Borehamwood, WD6 5PZ



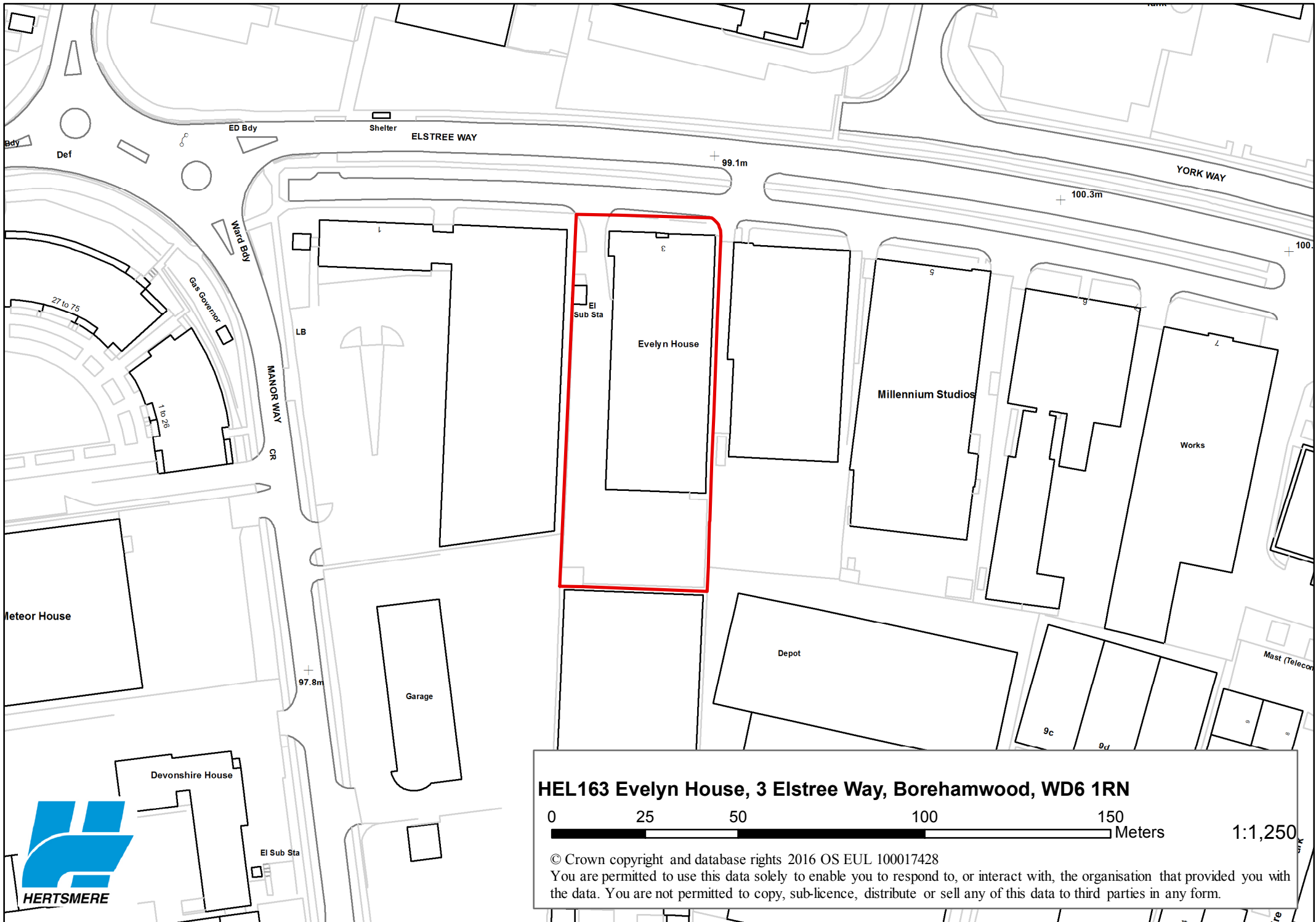
1:1,250

© Crown copyright and database rights 2016 OS EUL 100017428


You are permitted to use this data solely to enable you to respond to, or interact with, the organisation that provided you with the data. You are not permitted to copy, sub-licence, distribute or sell any of this data to third parties in any form.

Dayson House



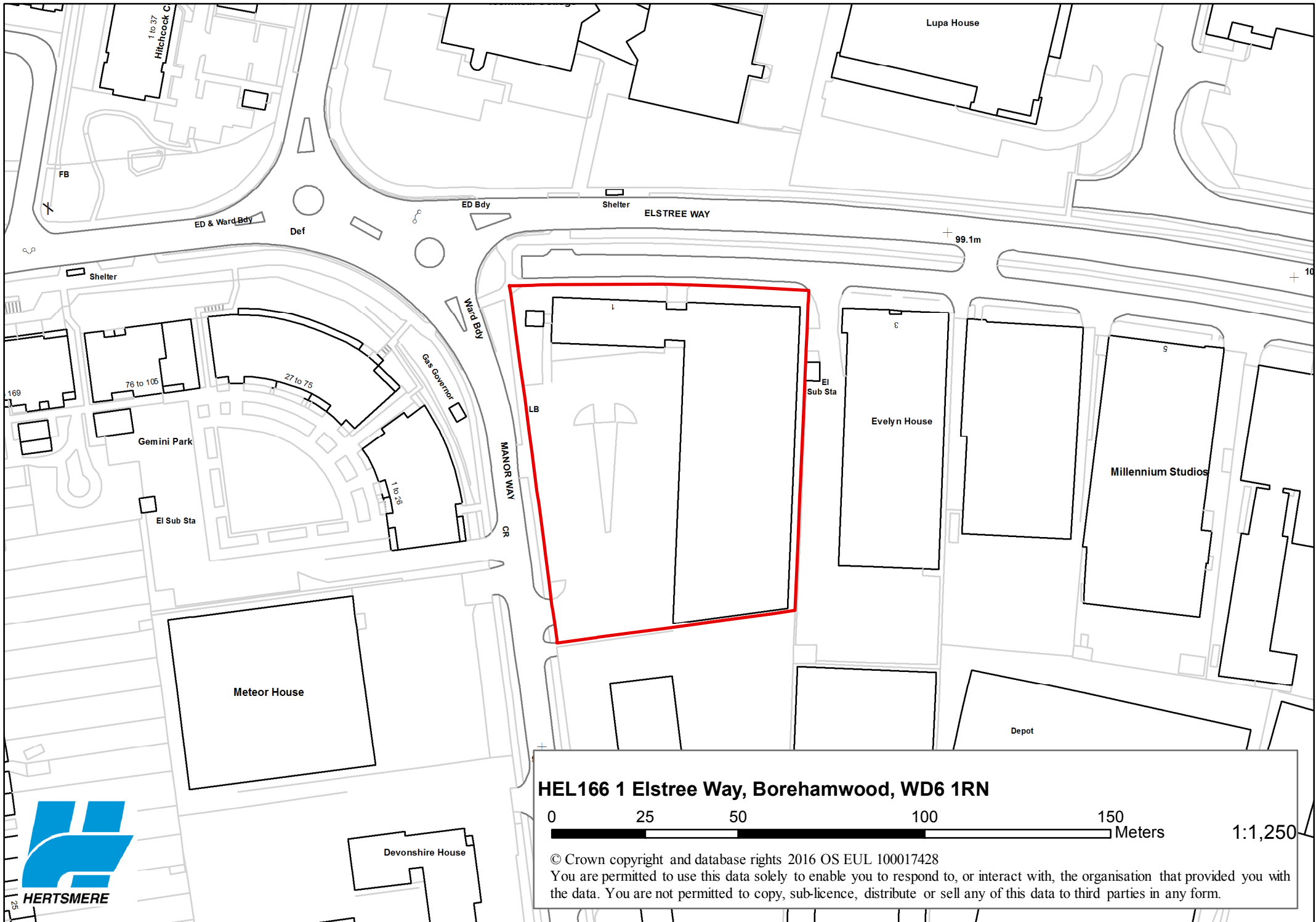


HEL163 Evelyn House, 3 Elstree Way, Borehamwood, WD6 1RN




© Crown copyright and database rights 2016 OS EUL 100017428
You are permitted to use this data solely to enable you to respond to, or interact with, the organisation that provided you with the data. You are not permitted to copy, sub-licence, distribute or sell any of this data to third parties in any form.



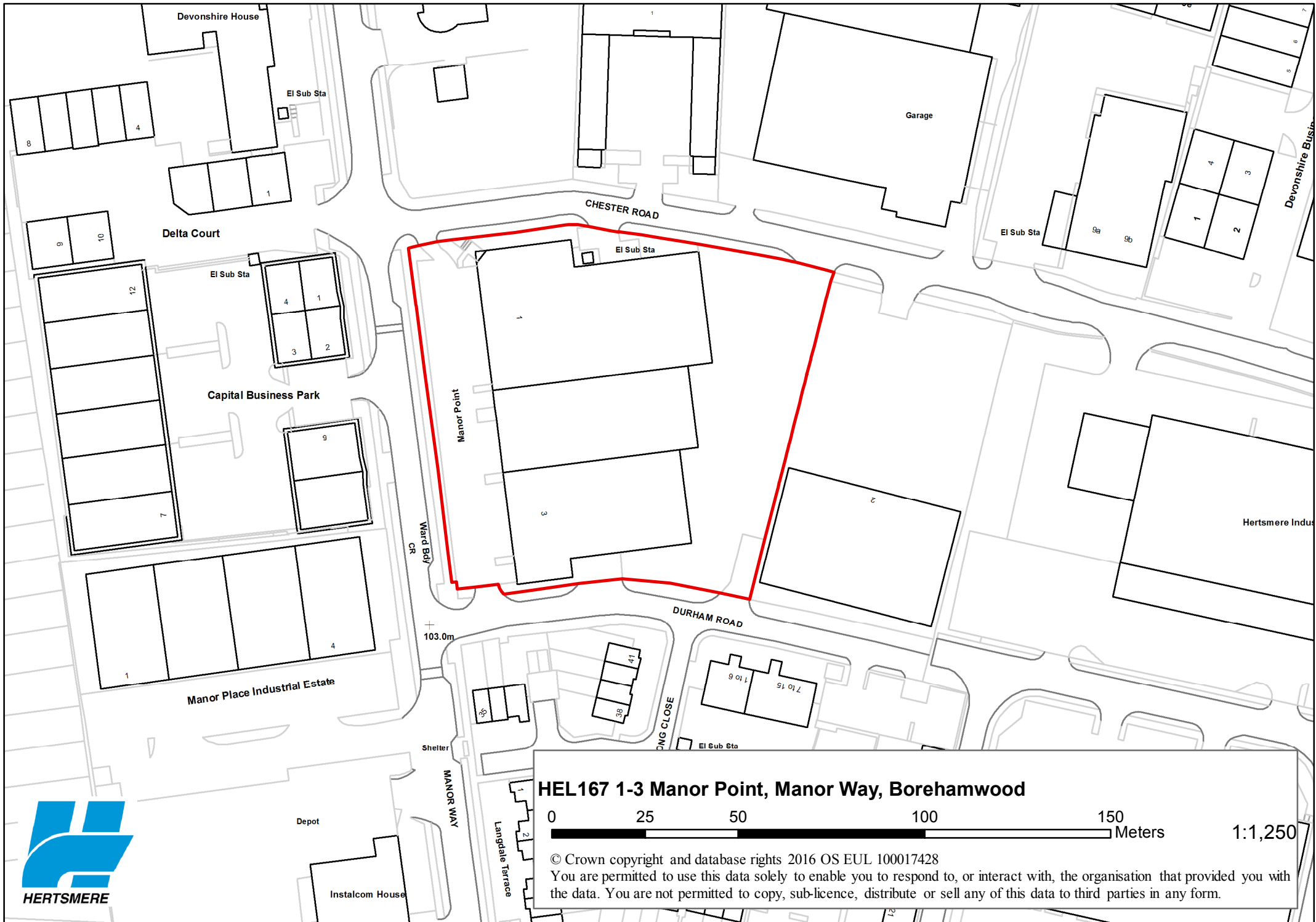


HEL166 1 Elstree Way, Borehamwood, WD6 1RN




© Crown copyright and database rights 2016 OS EUL 100017428
You are permitted to use this data solely to enable you to respond to, or interact with, the organisation that provided you with the data. You are not permitted to copy, sub-licence, distribute or sell any of this data to third parties in any form.



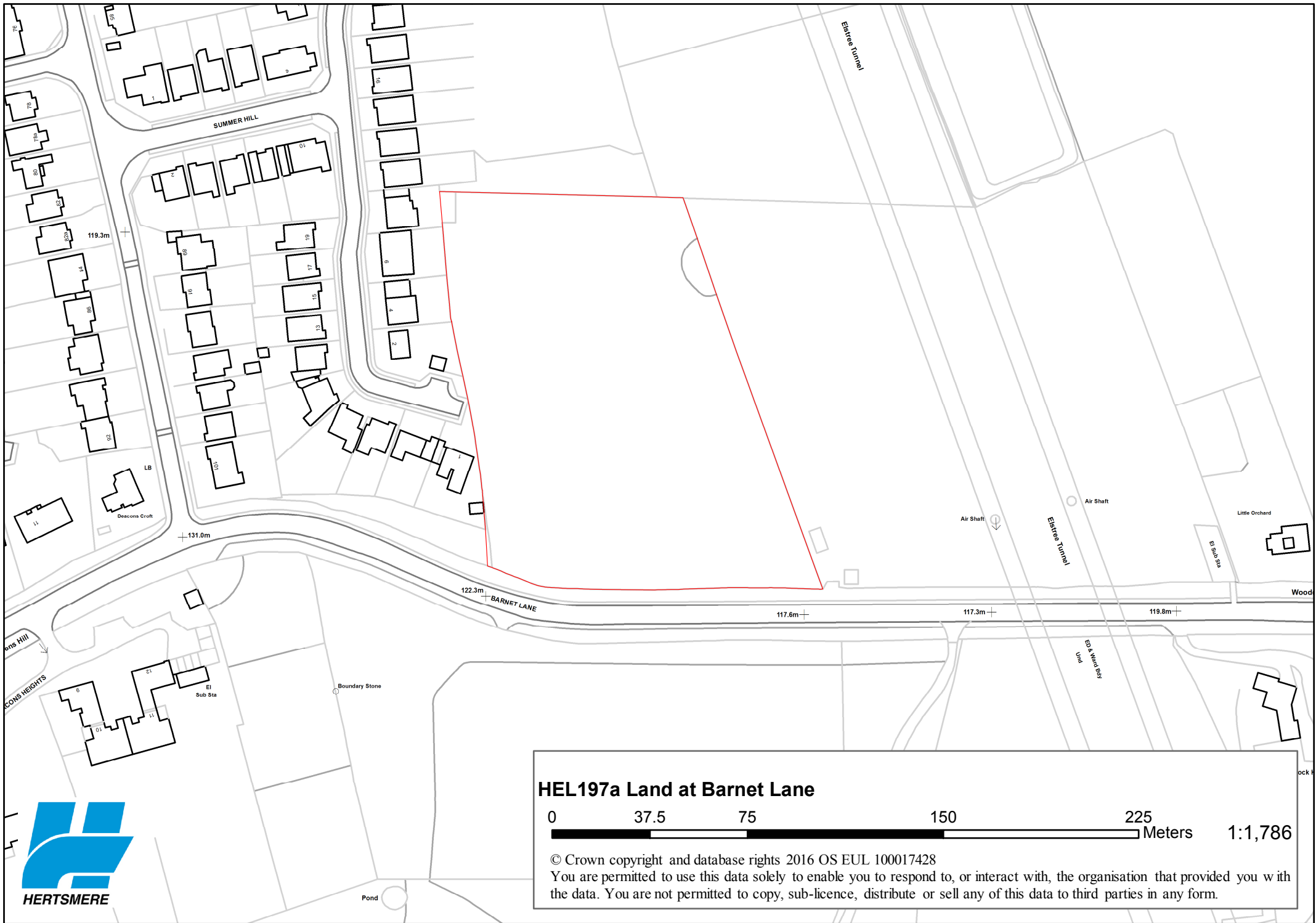


HEL167 1-3 Manor Point, Manor Way, Borehamwood




© Crown copyright and database rights 2016 OS EUL 100017428
You are permitted to use this data solely to enable you to respond to, or interact with, the organisation that provided you with the data. You are not permitted to copy, sub-licence, distribute or sell any of this data to third parties in any form.



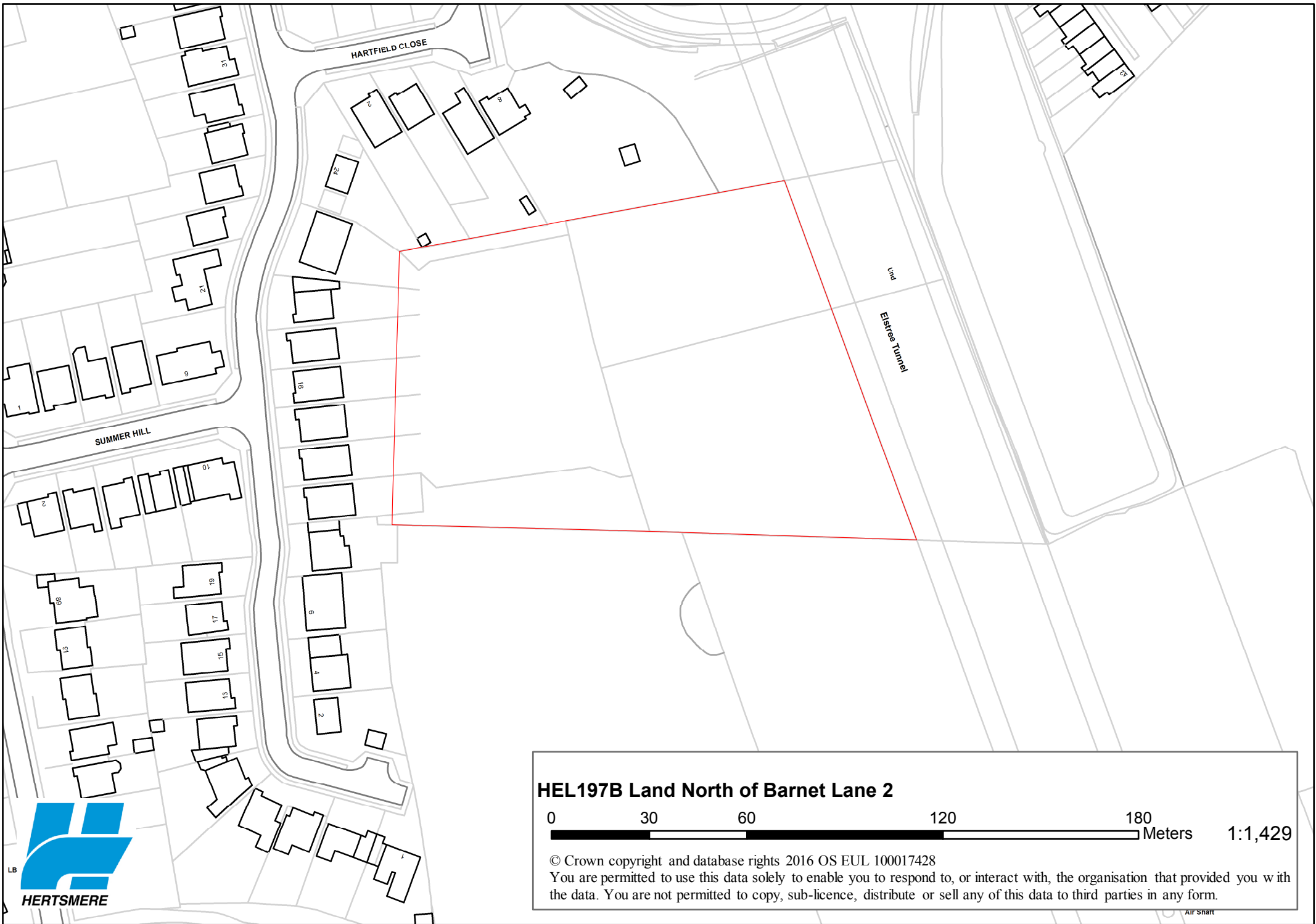


HEL197a Land at Barnet Lane



© Crown copyright and database rights 2016 OS EUL 100017428
You are permitted to use this data solely to enable you to respond to, or interact with, the organisation that provided you with the data. You are not permitted to copy, sub-licence, distribute or sell any of this data to third parties in any form.



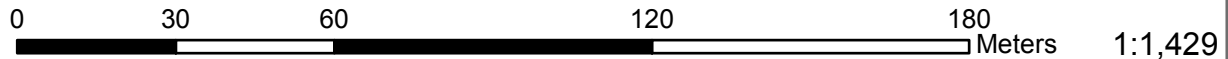


HARTFIELD CLOSE

SUMMER HILL

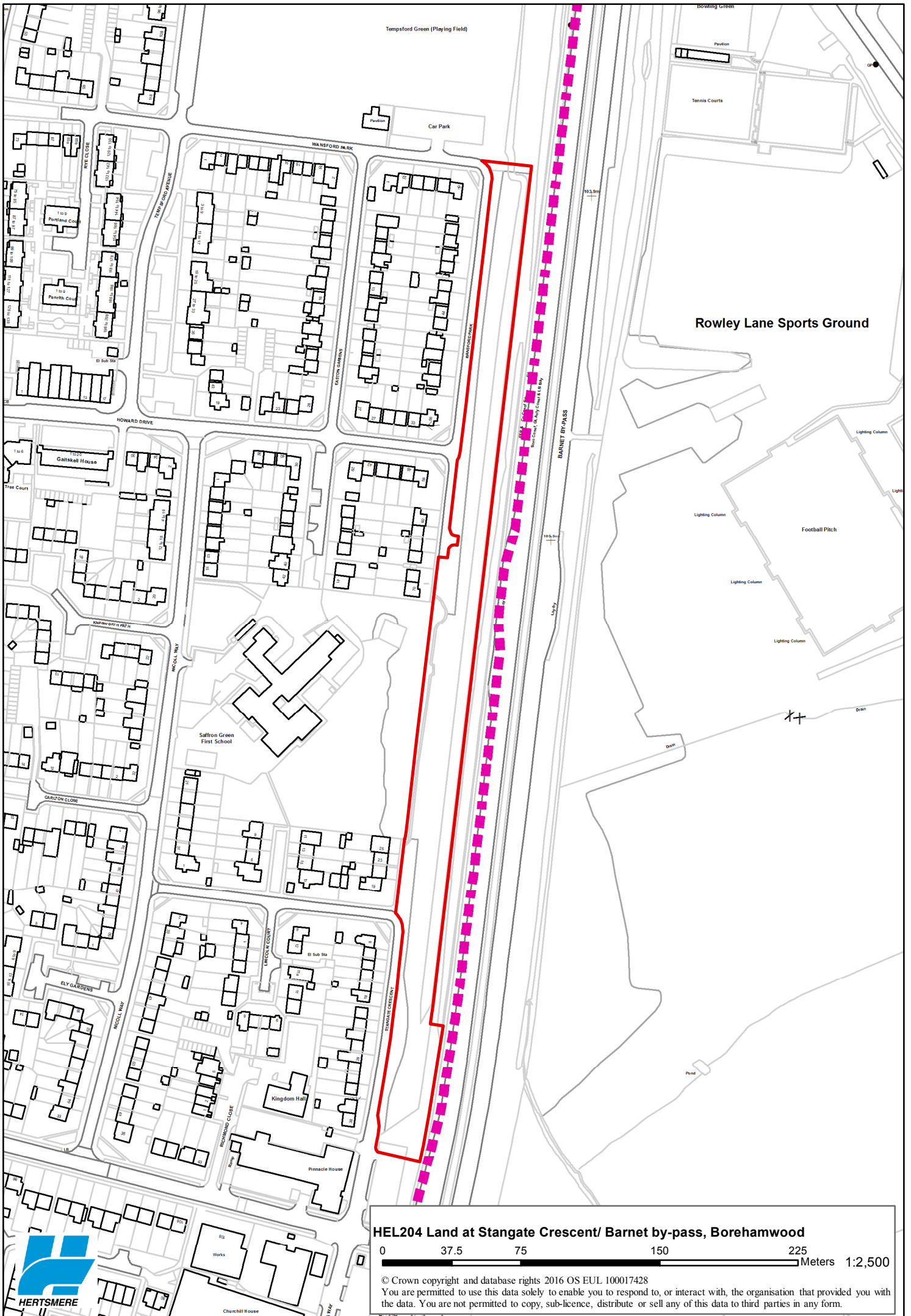
Elstree Tunnel

HEL197B Land North of Barnet Lane 2



© Crown copyright and database rights 2016 OS EUL 100017428
You are permitted to use this data solely to enable you to respond to, or interact with, the organisation that provided you with the data. You are not permitted to copy, sub-licence, distribute or sell any of this data to third parties in any form.





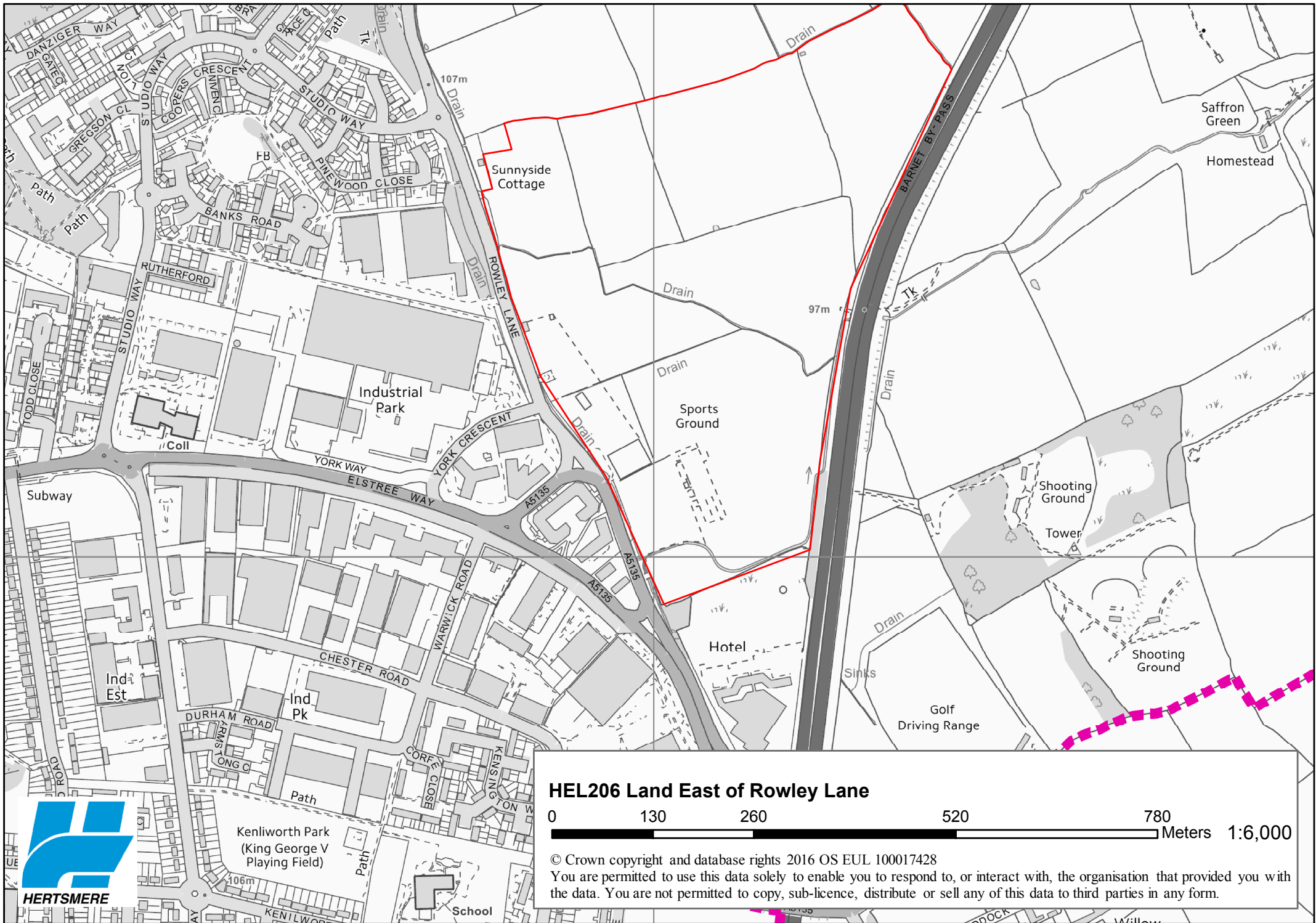
HEL204 Land at Stangate Crescent/ Barnet by-pass, Borehamwood



© Crown copyright and database rights 2016 OS EUL 100017428
 You are permitted to use this data solely to enable you to respond to, or interact with, the organisation that provided you with the data. You are not permitted to copy, sub-licence, distribute or sell any of this data to third parties in any form.



HERTSMERE

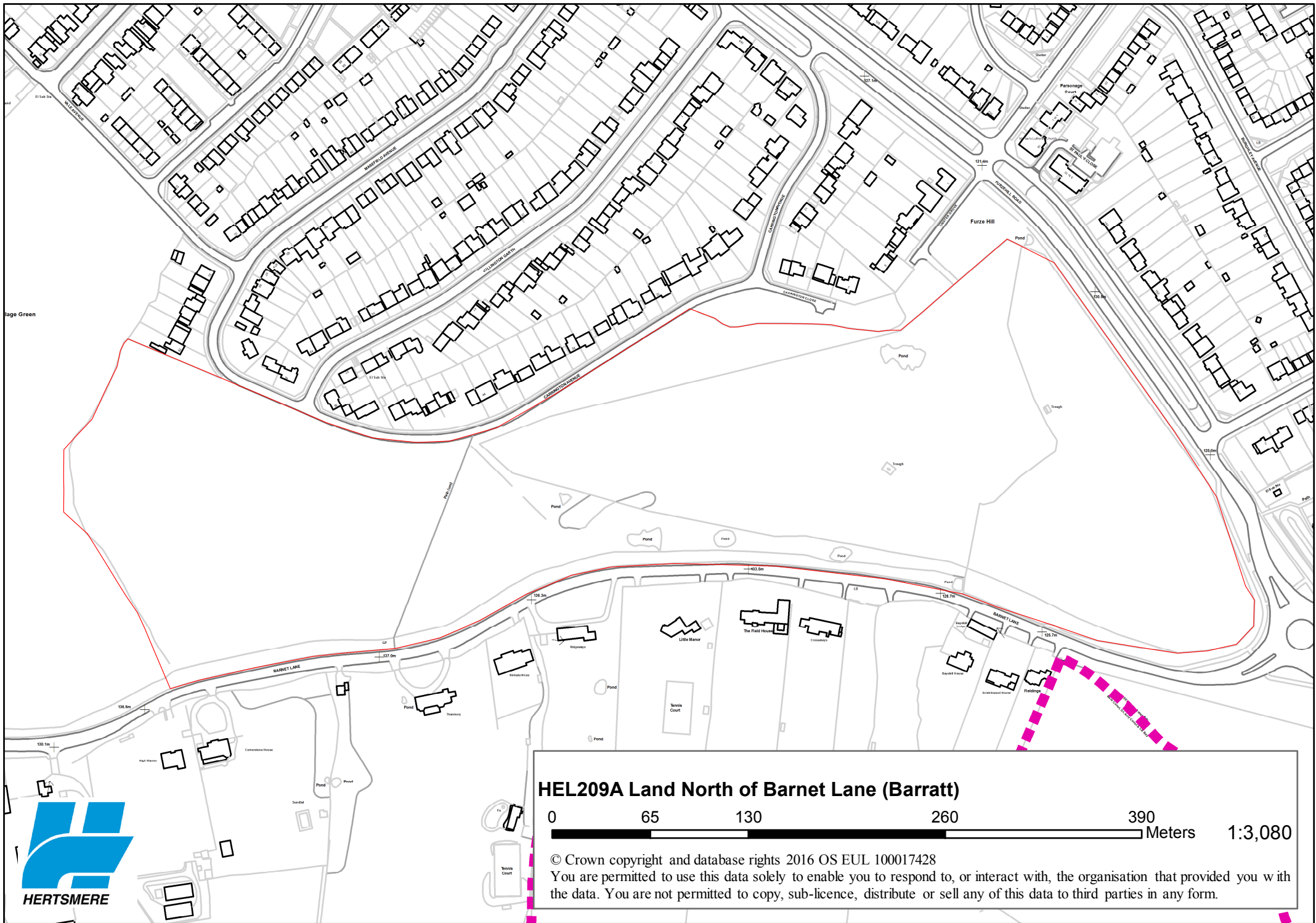


HEL206 Land East of Rowley Lane

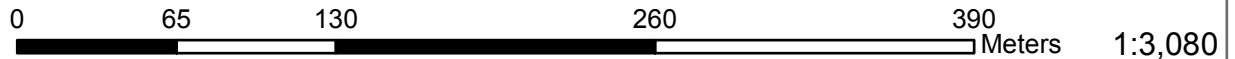


© Crown copyright and database rights 2016 OS EUL 100017428
 You are permitted to use this data solely to enable you to respond to, or interact with, the organisation that provided you with the data. You are not permitted to copy, sub-licence, distribute or sell any of this data to third parties in any form.



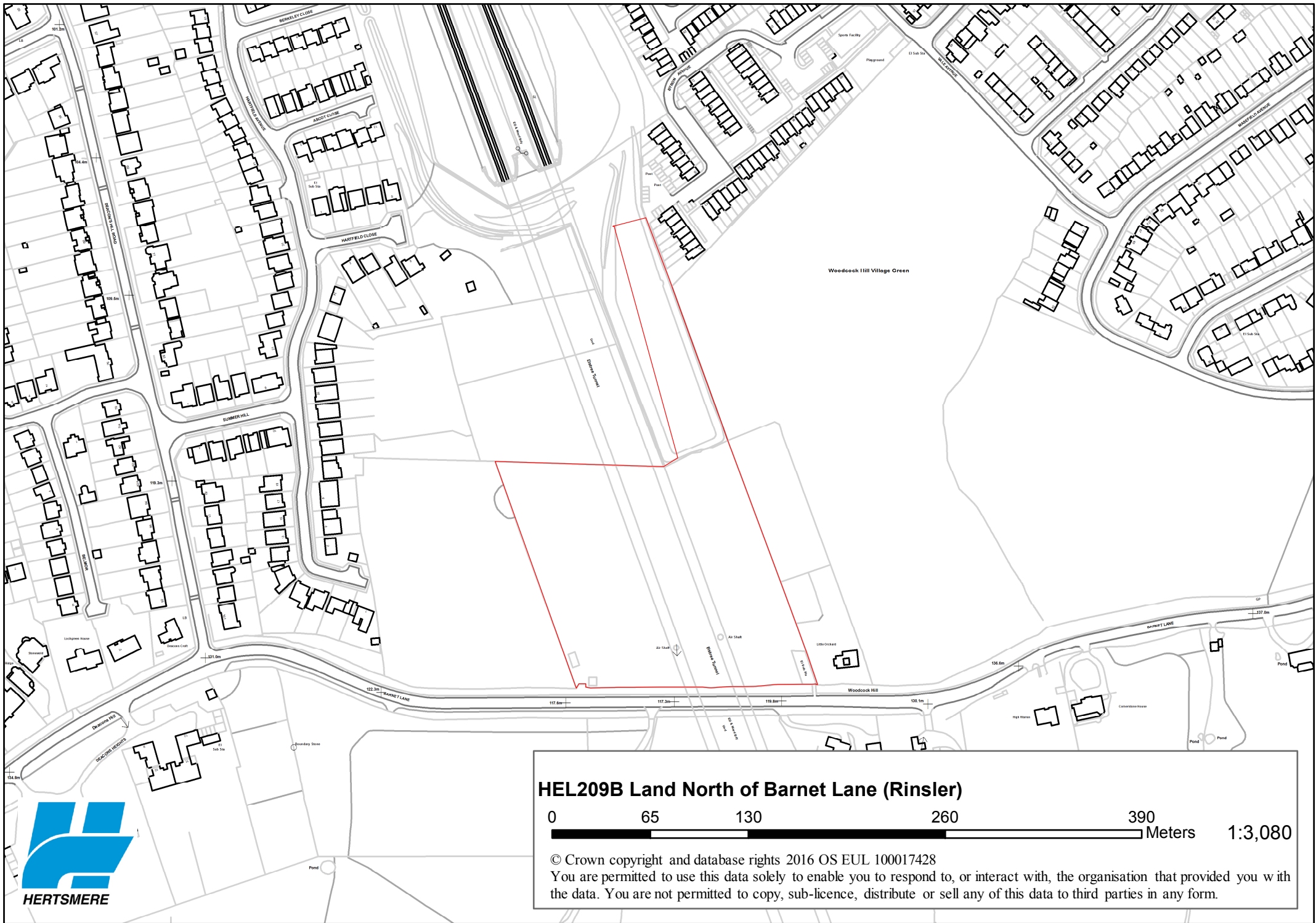


HEL209A Land North of Barnet Lane (Barratt)

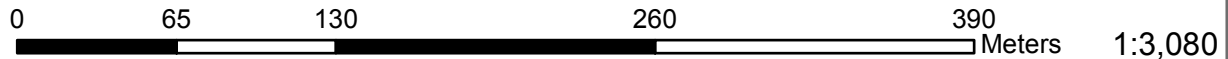


© Crown copyright and database rights 2016 OS EUL 100017428
You are permitted to use this data solely to enable you to respond to, or interact with, the organisation that provided you with the data. You are not permitted to copy, sub-licence, distribute or sell any of this data to third parties in any form.



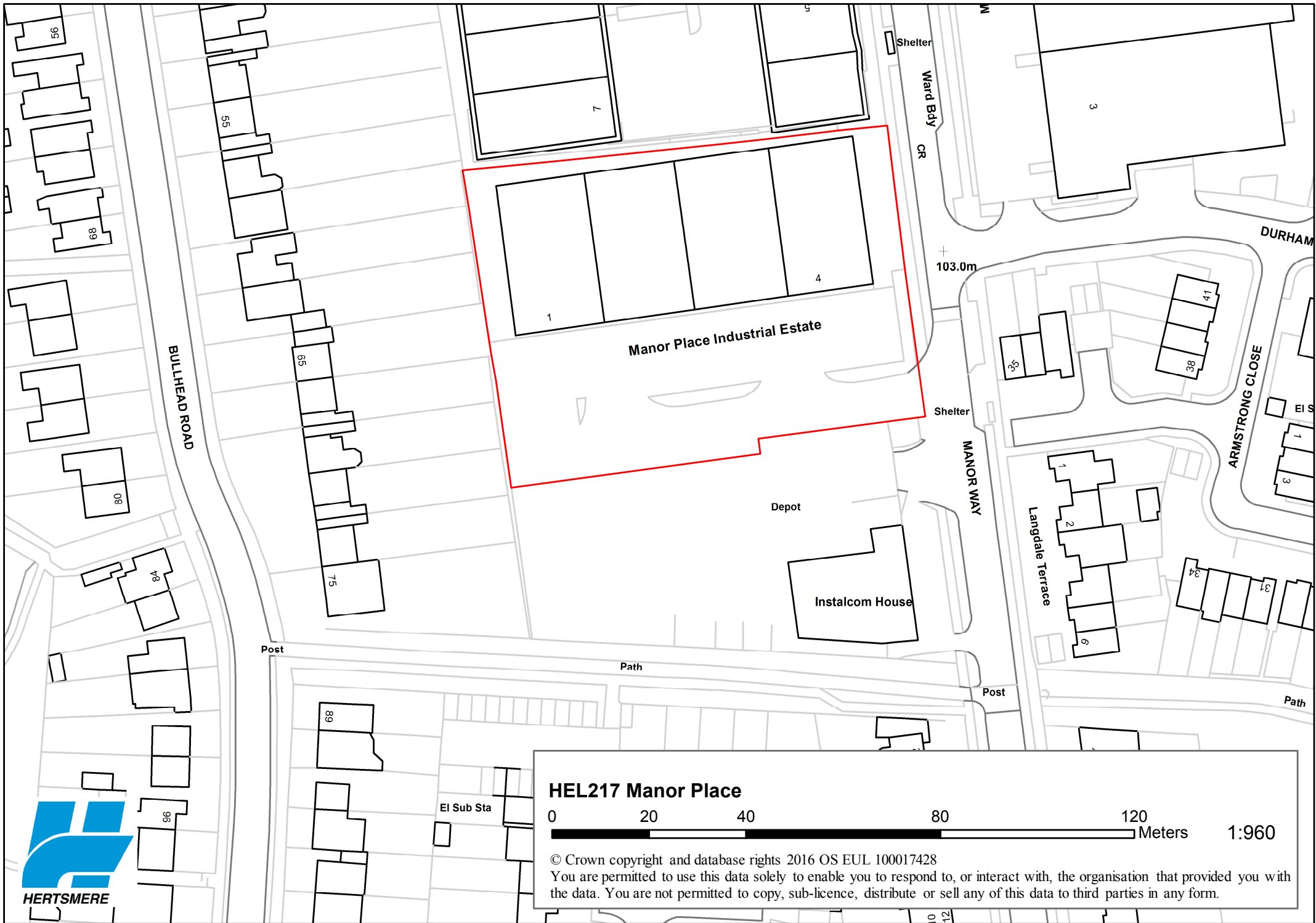


HEL209B Land North of Barnet Lane (Rinsler)



© Crown copyright and database rights 2016 OS EUL 100017428
You are permitted to use this data solely to enable you to respond to, or interact with, the organisation that provided you with the data. You are not permitted to copy, sub-licence, distribute or sell any of this data to third parties in any form.



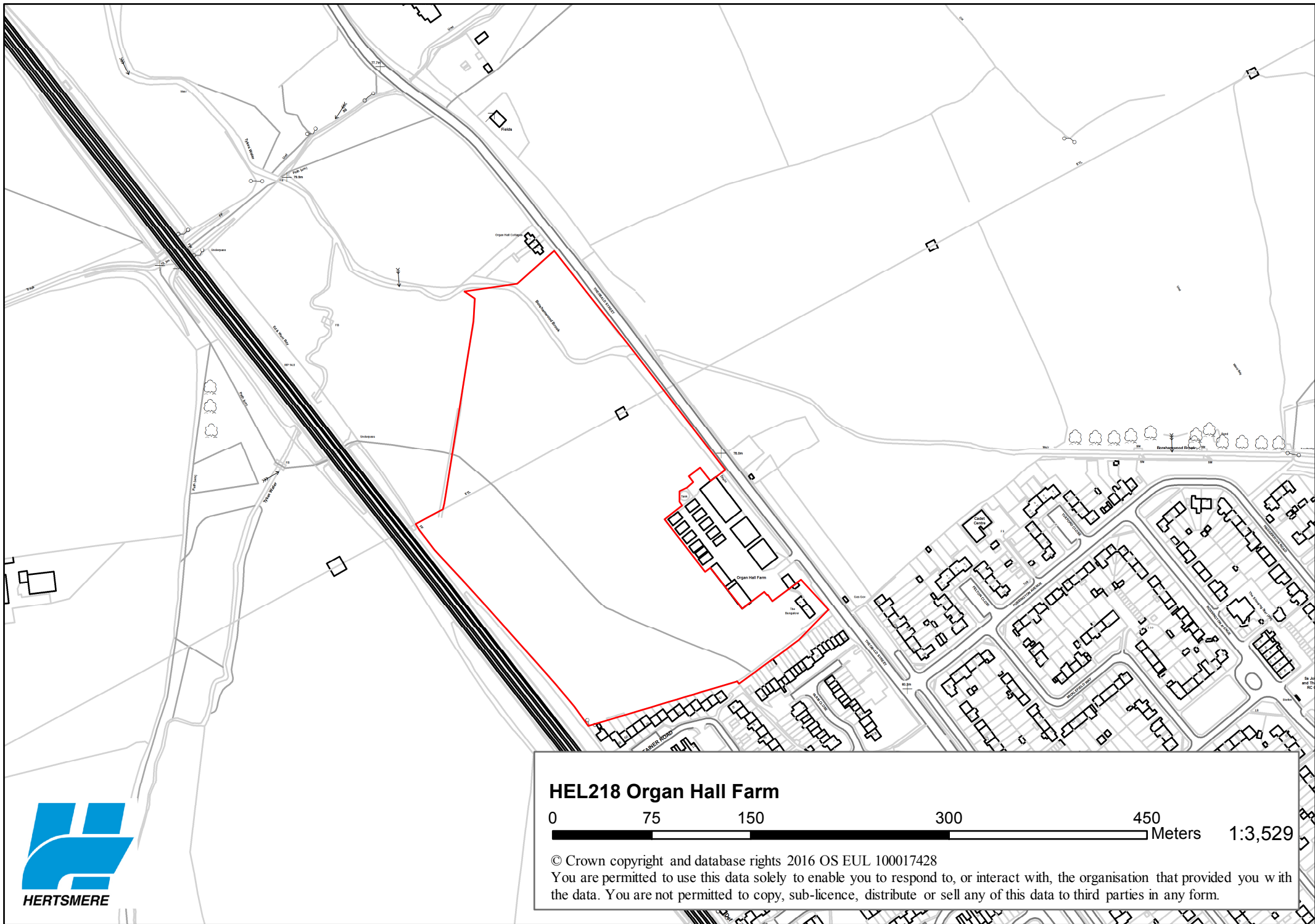


HEL217 Manor Place



© Crown copyright and database rights 2016 OS EUL 100017428
You are permitted to use this data solely to enable you to respond to, or interact with, the organisation that provided you with the data. You are not permitted to copy, sub-licence, distribute or sell any of this data to third parties in any form.



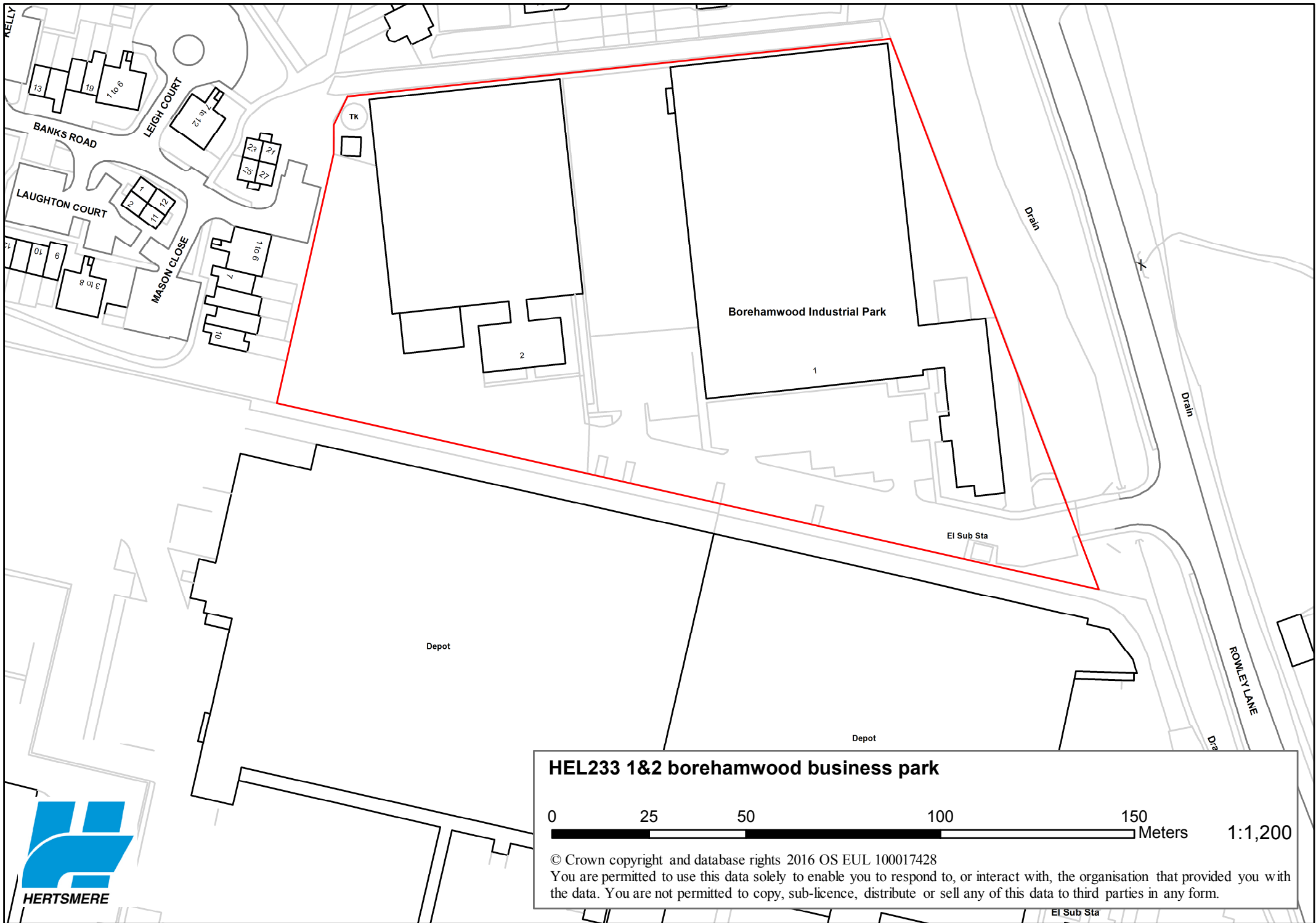


HEL218 Organ Hall Farm

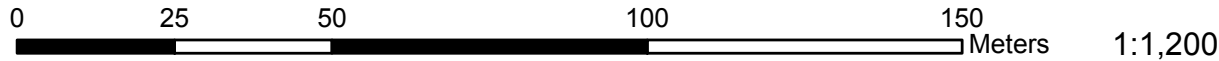


© Crown copyright and database rights 2016 OS EUL 100017428
You are permitted to use this data solely to enable you to respond to, or interact with, the organisation that provided you with the data. You are not permitted to copy, sub-licence, distribute or sell any of this data to third parties in any form.



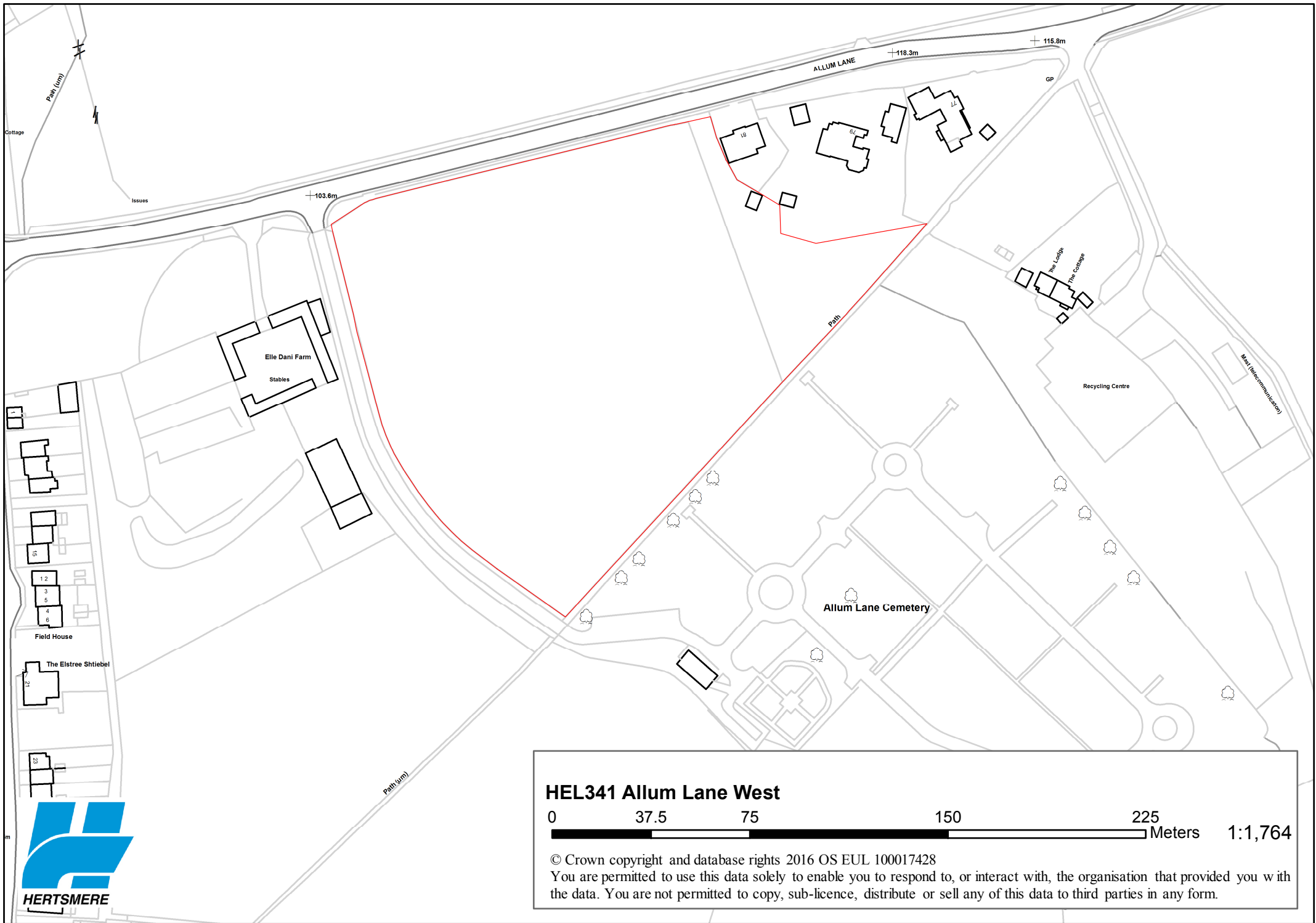


HEL233 1&2 borehamwood business park



© Crown copyright and database rights 2016 OS EUL 100017428
You are permitted to use this data solely to enable you to respond to, or interact with, the organisation that provided you with the data. You are not permitted to copy, sub-licence, distribute or sell any of this data to third parties in any form.

El Sub Sta

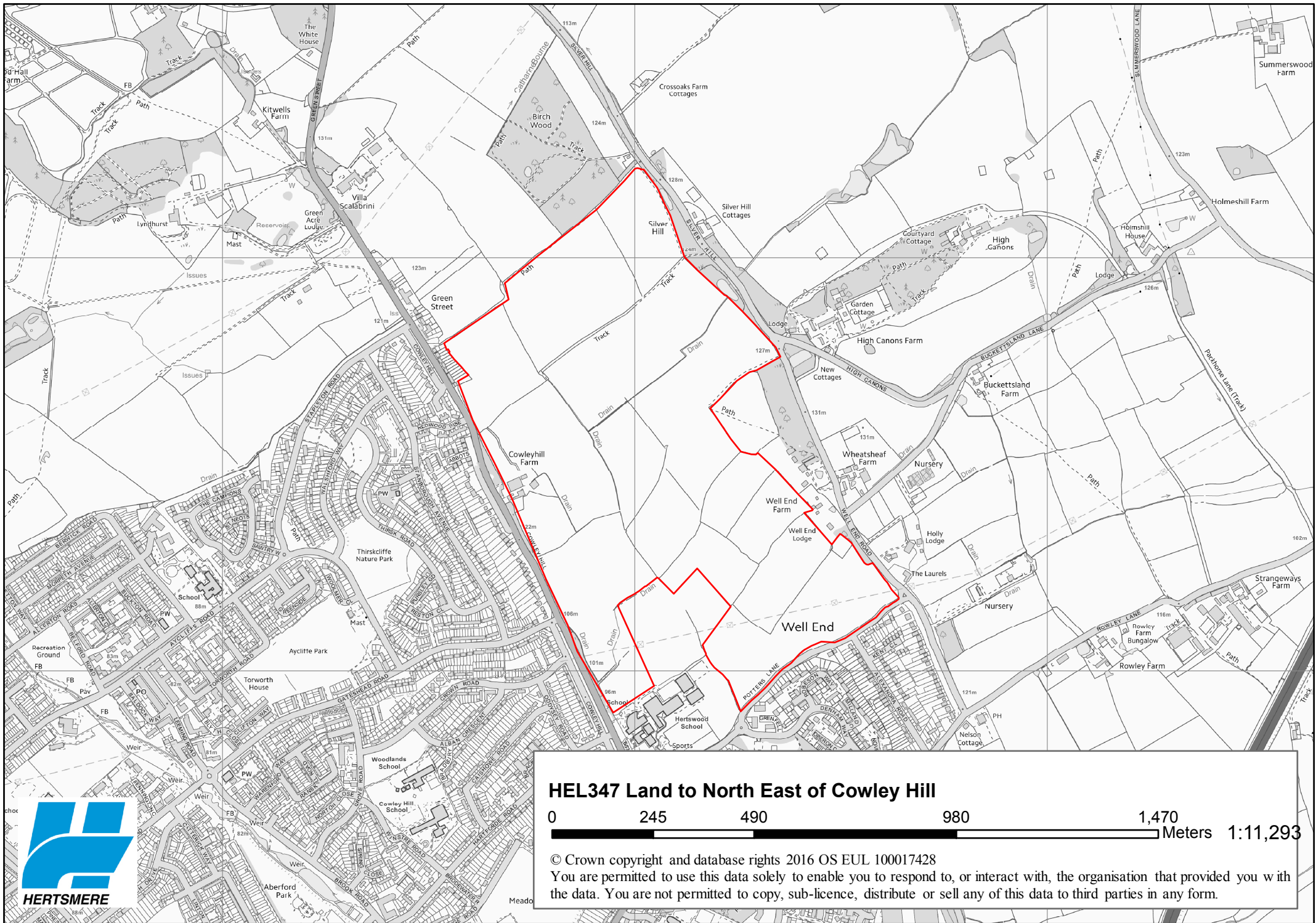


HEL341 Allum Lane West




© Crown copyright and database rights 2016 OS EUL 100017428
You are permitted to use this data solely to enable you to respond to, or interact with, the organisation that provided you with the data. You are not permitted to copy, sub-licence, distribute or sell any of this data to third parties in any form.



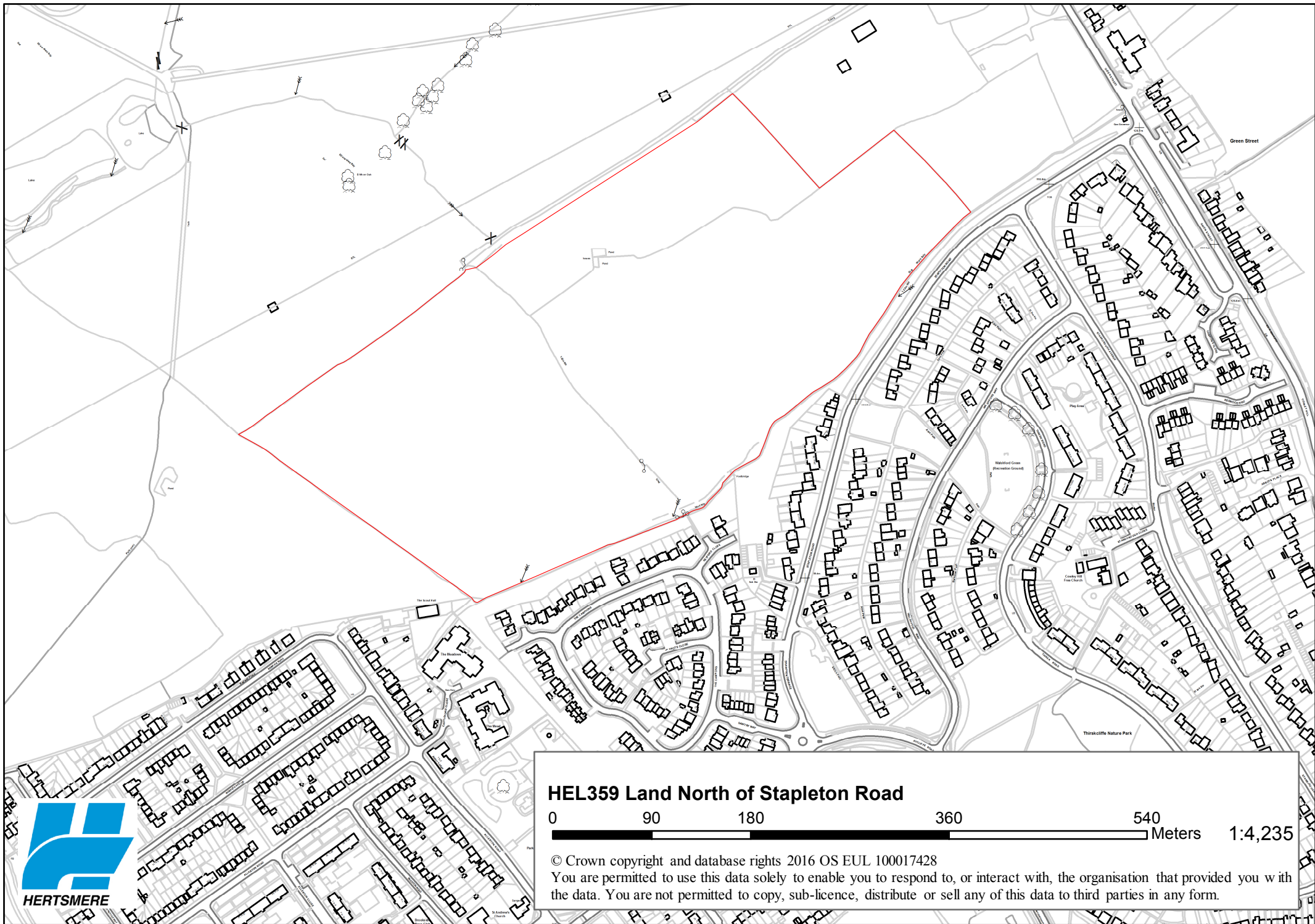


HEL347 Land to North East of Cowley Hill

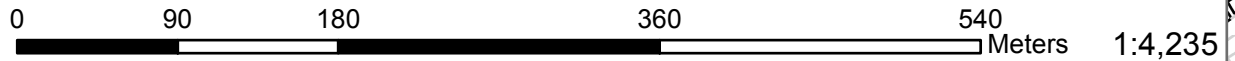


© Crown copyright and database rights 2016 OS EUL 100017428
You are permitted to use this data solely to enable you to respond to, or interact with, the organisation that provided you with the data. You are not permitted to copy, sub-licence, distribute or sell any of this data to third parties in any form.





HEL359 Land North of Stapleton Road



© Crown copyright and database rights 2016 OS EUL 100017428
You are permitted to use this data solely to enable you to respond to, or interact with, the organisation that provided you with the data. You are not permitted to copy, sub-licence, distribute or sell any of this data to third parties in any form.



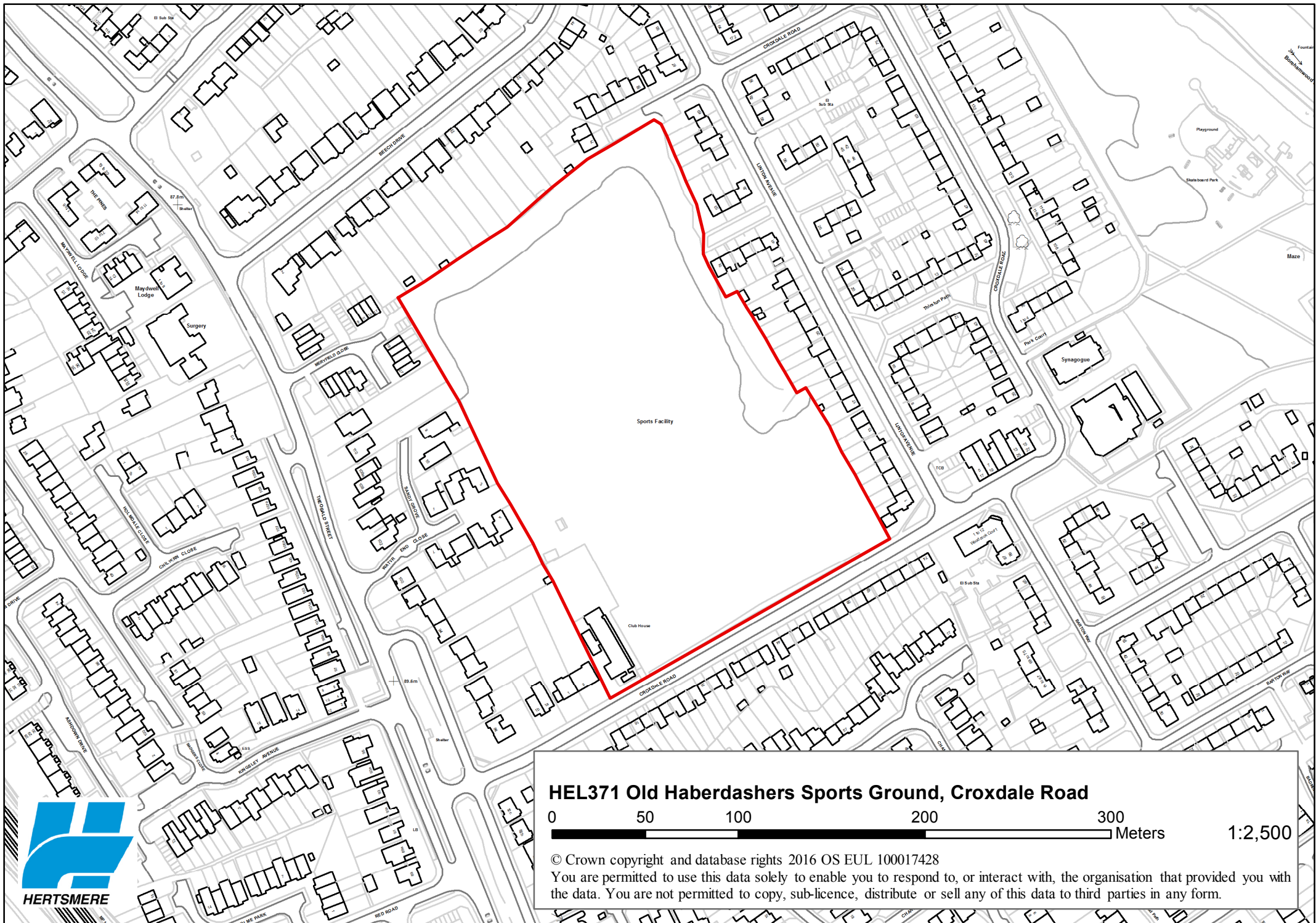


HEL369 Well End Lodge




© Crown copyright and database rights 2016 OS EUL 100017428
You are permitted to use this data solely to enable you to respond to, or interact with, the organisation that provided you with the data. You are not permitted to copy, sub-licence, distribute or sell any of this data to third parties in any form.



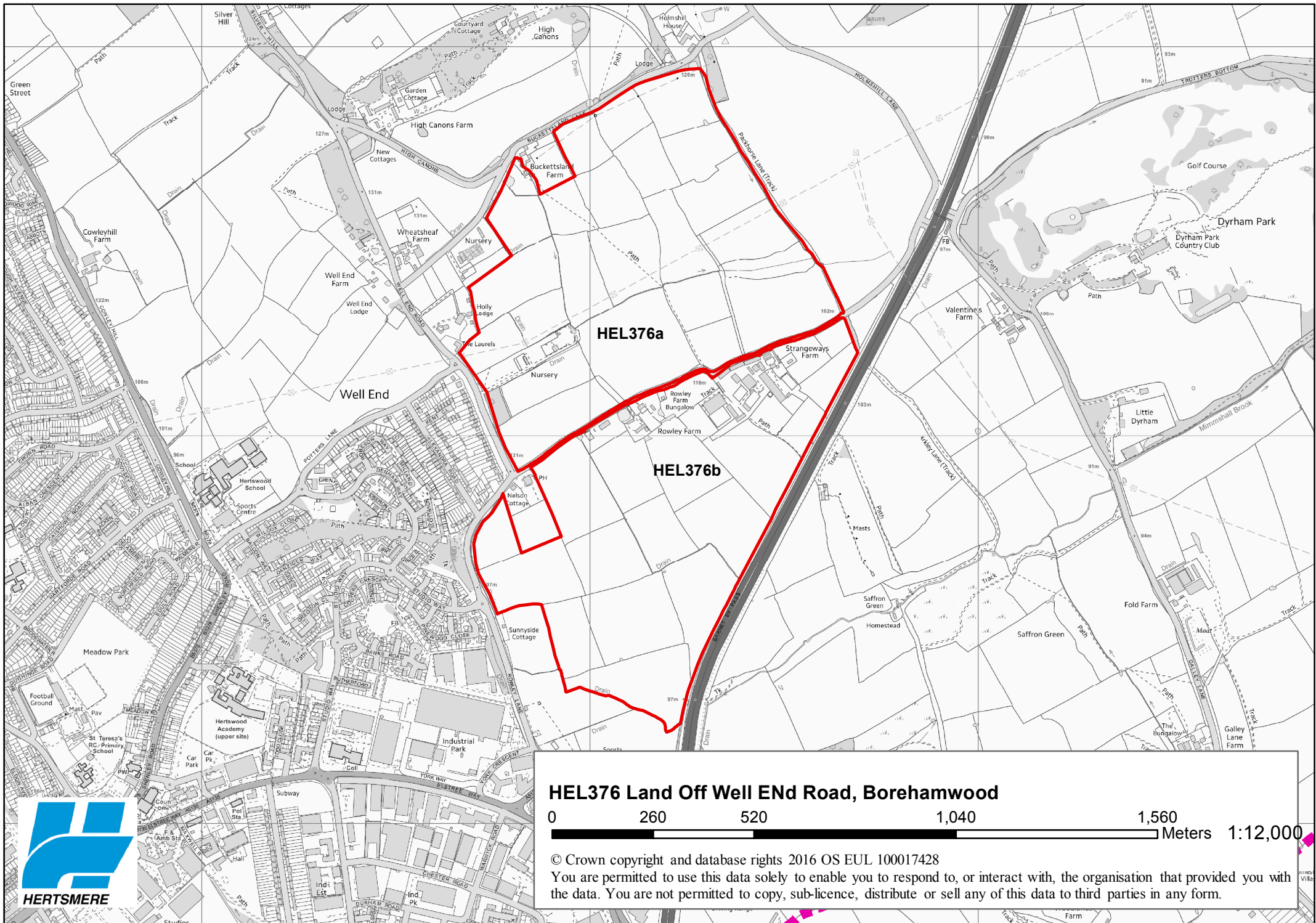


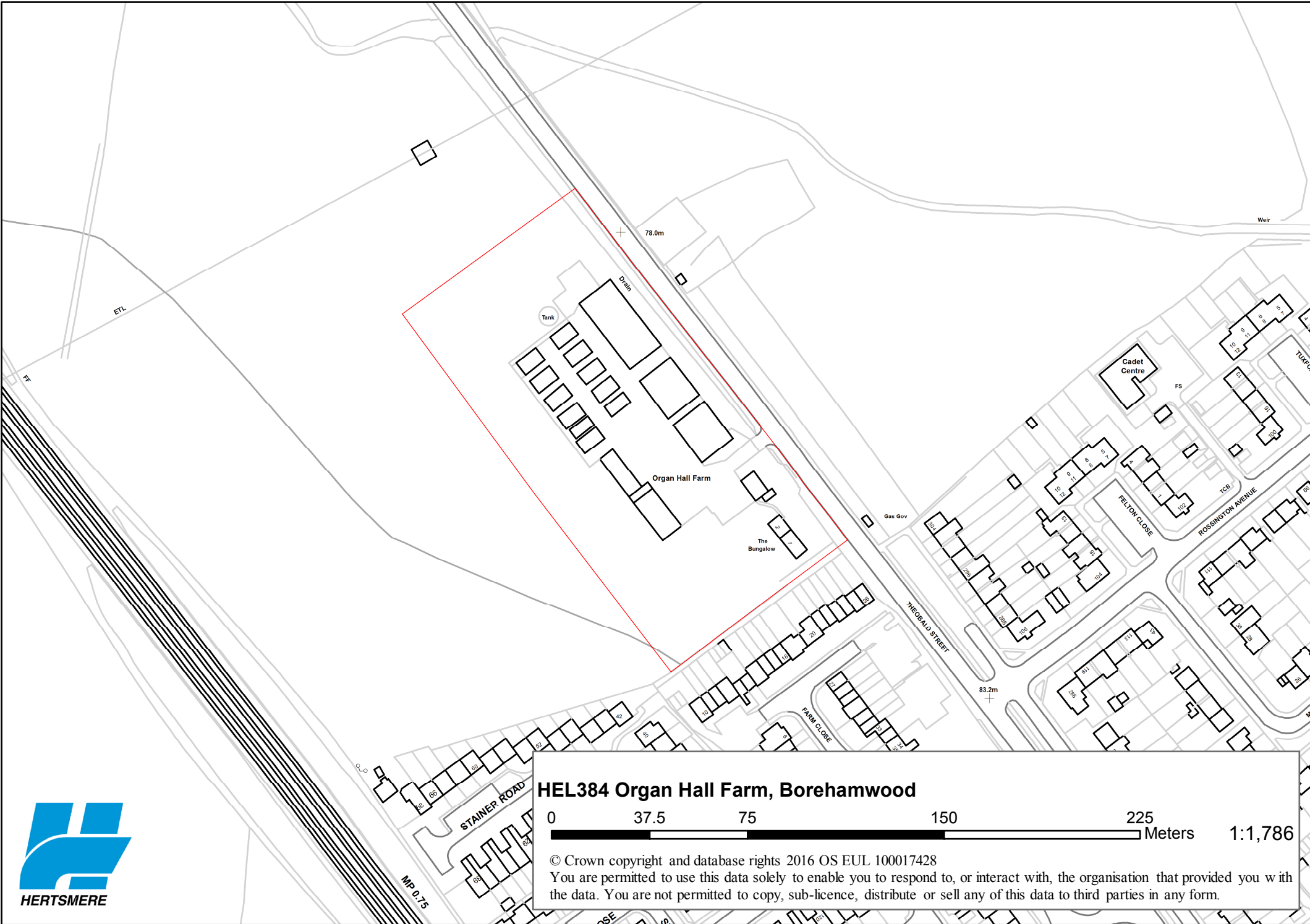
HEL371 Old Haberdashers Sports Ground, Croxdale Road



© Crown copyright and database rights 2016 OS EUL 100017428
You are permitted to use this data solely to enable you to respond to, or interact with, the organisation that provided you with the data. You are not permitted to copy, sub-licence, distribute or sell any of this data to third parties in any form.





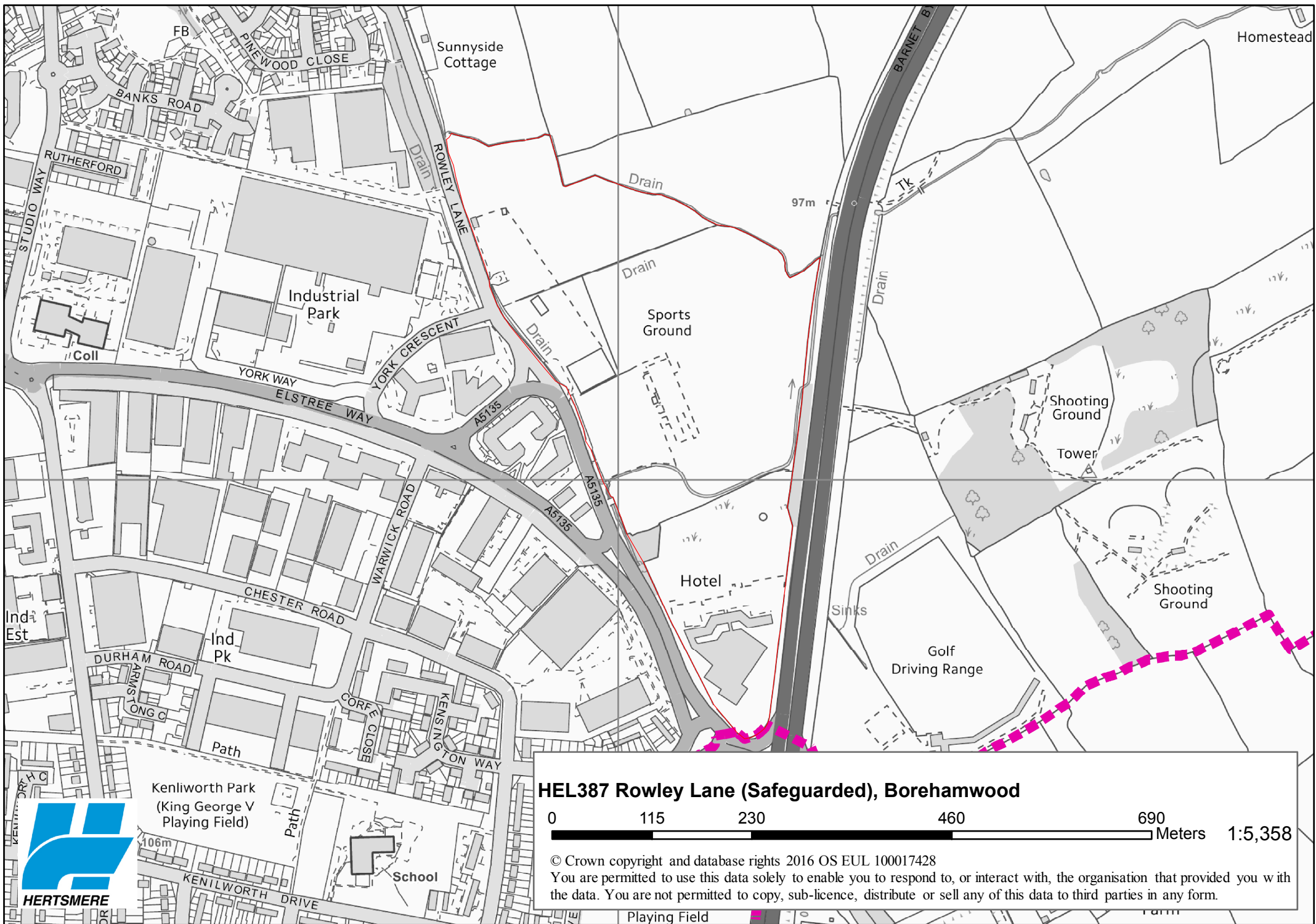


HEL384 Organ Hall Farm, Borehamwood



© Crown copyright and database rights 2016 OS EUL 100017428
You are permitted to use this data solely to enable you to respond to, or interact with, the organisation that provided you with the data. You are not permitted to copy, sub-licence, distribute or sell any of this data to third parties in any form.





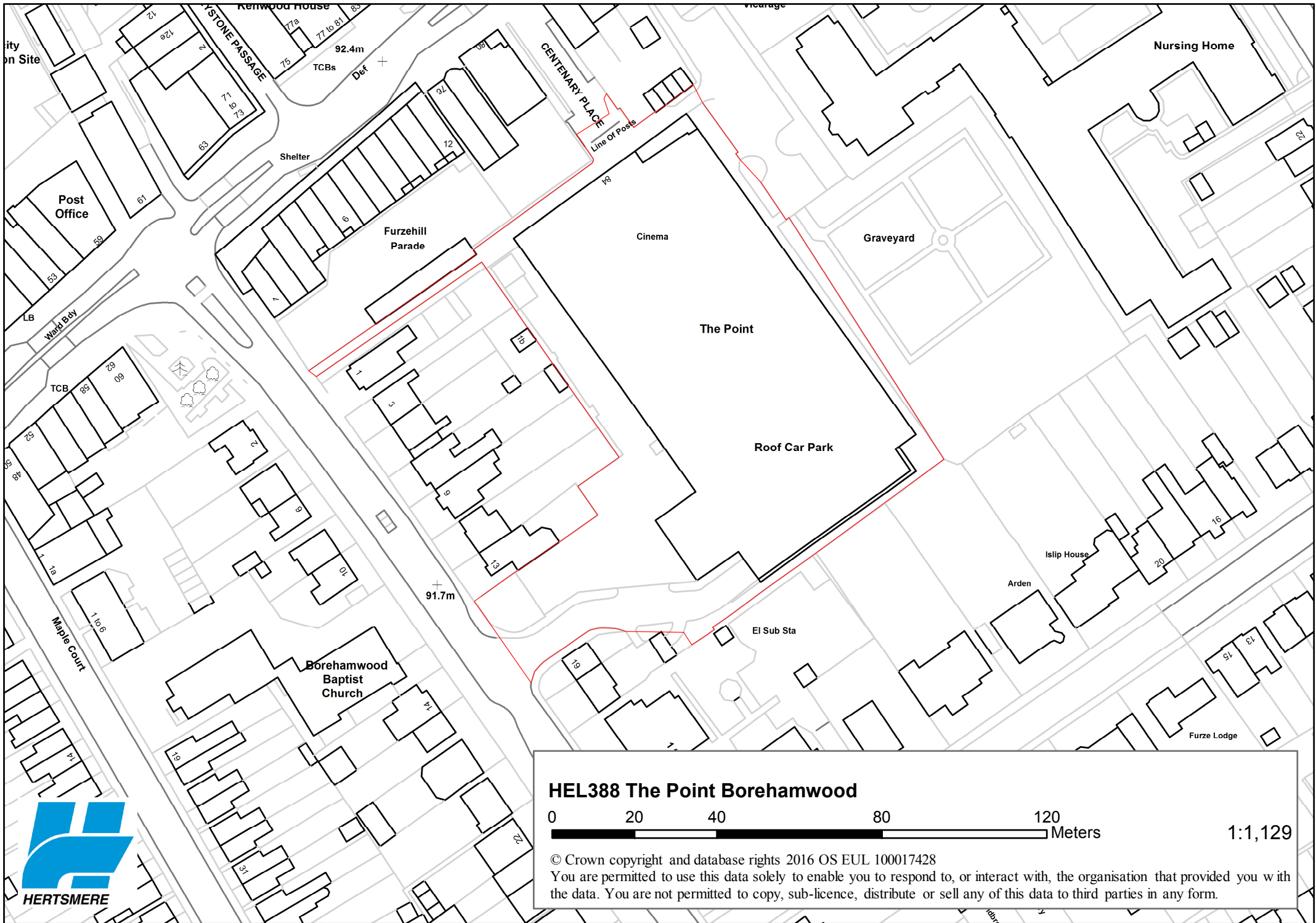
HEL387 Rowley Lane (Safeguarded), Borehamwood



© Crown copyright and database rights 2016 OS EUL 100017428
 You are permitted to use this data solely to enable you to respond to, or interact with, the organisation that provided you with the data. You are not permitted to copy, sub-licence, distribute or sell any of this data to third parties in any form.



Playing Field



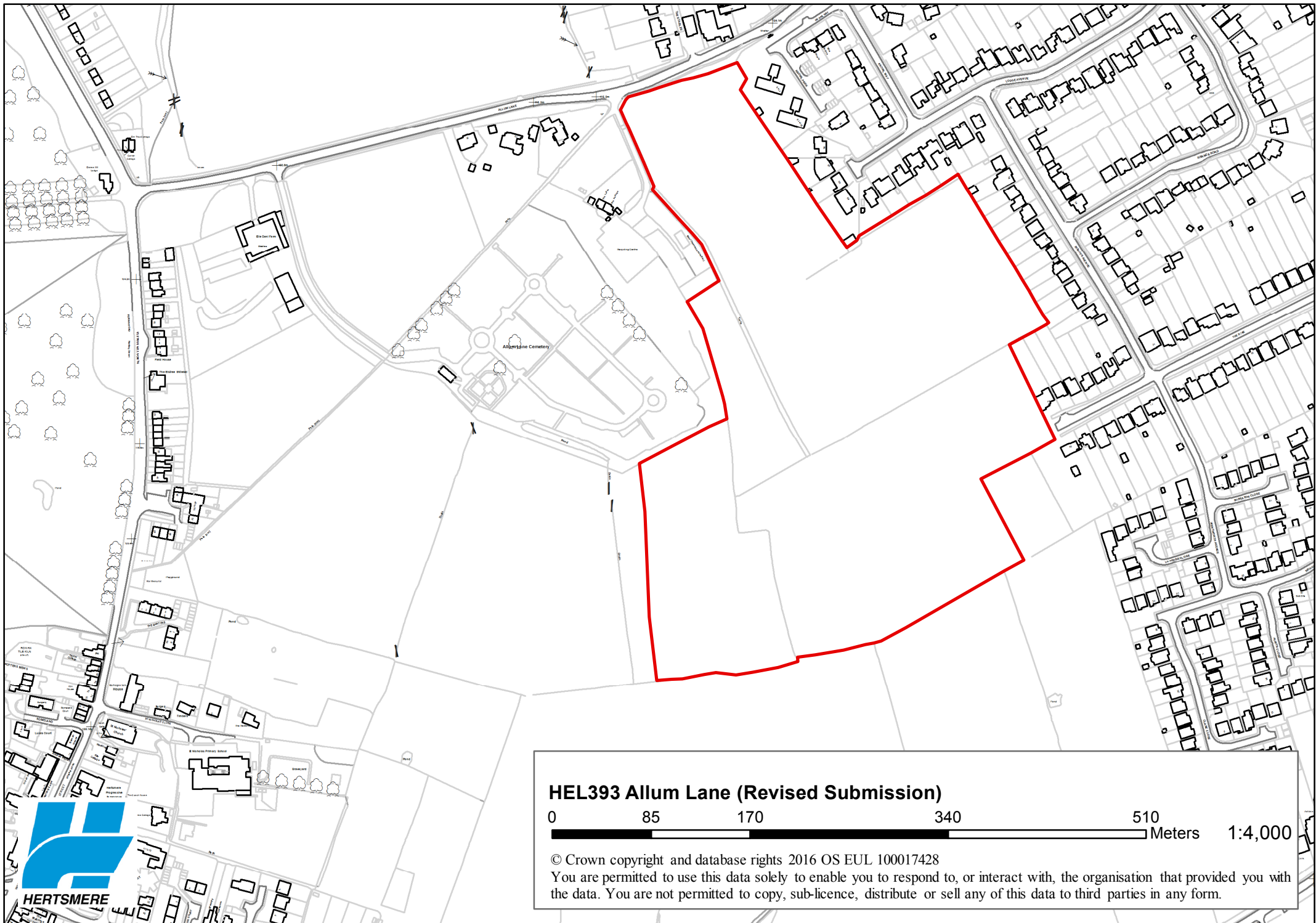
HEL388 The Point Borehamwood



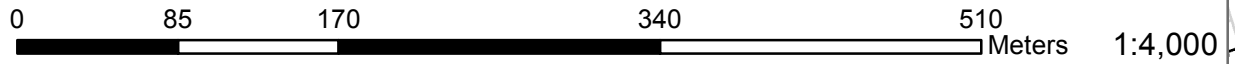
1:1,129

© Crown copyright and database rights 2016 OS EUL 100017428
You are permitted to use this data solely to enable you to respond to, or interact with, the organisation that provided you with the data. You are not permitted to copy, sub-licence, distribute or sell any of this data to third parties in any form.



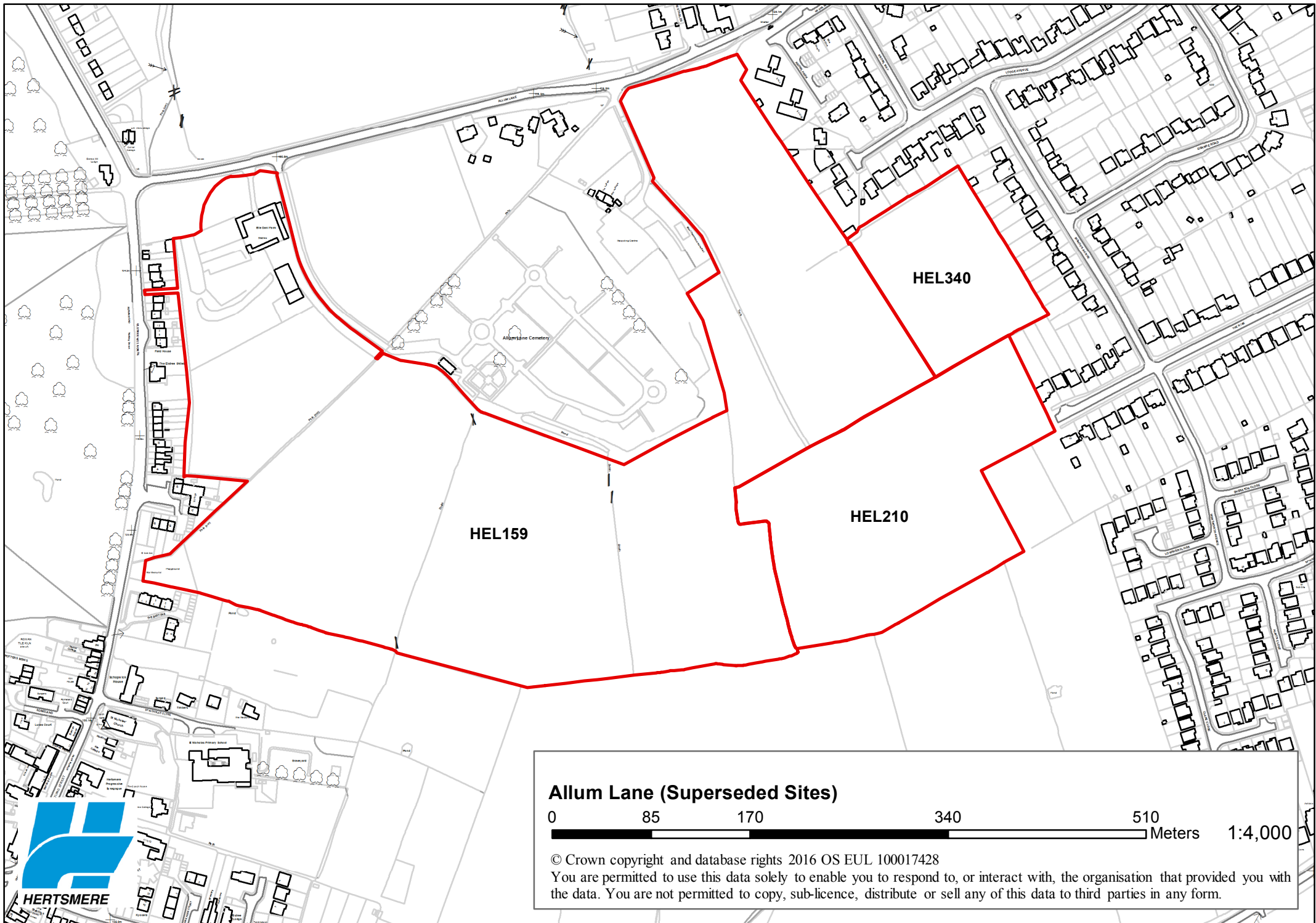


HEL393 Allum Lane (Revised Submission)



© Crown copyright and database rights 2016 OS EUL 100017428
You are permitted to use this data solely to enable you to respond to, or interact with, the organisation that provided you with the data. You are not permitted to copy, sub-licence, distribute or sell any of this data to third parties in any form.





HEL340

HEL210

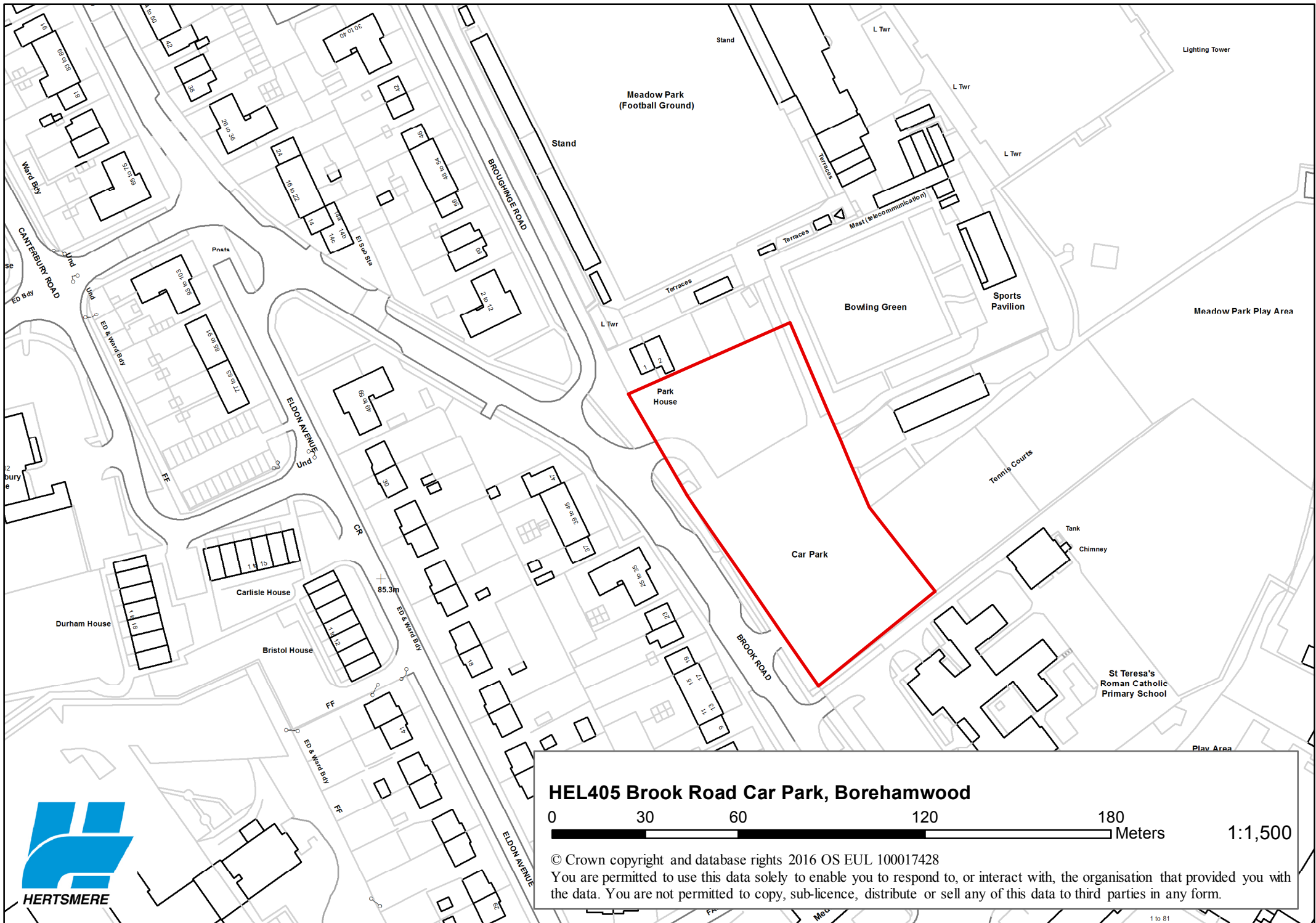
HEL159

Allum Lane (Superseded Sites)

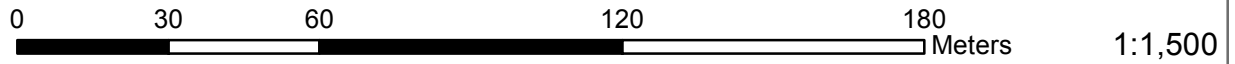


© Crown copyright and database rights 2016 OS EUL 100017428
You are permitted to use this data solely to enable you to respond to, or interact with, the organisation that provided you with the data. You are not permitted to copy, sub-licence, distribute or sell any of this data to third parties in any form.



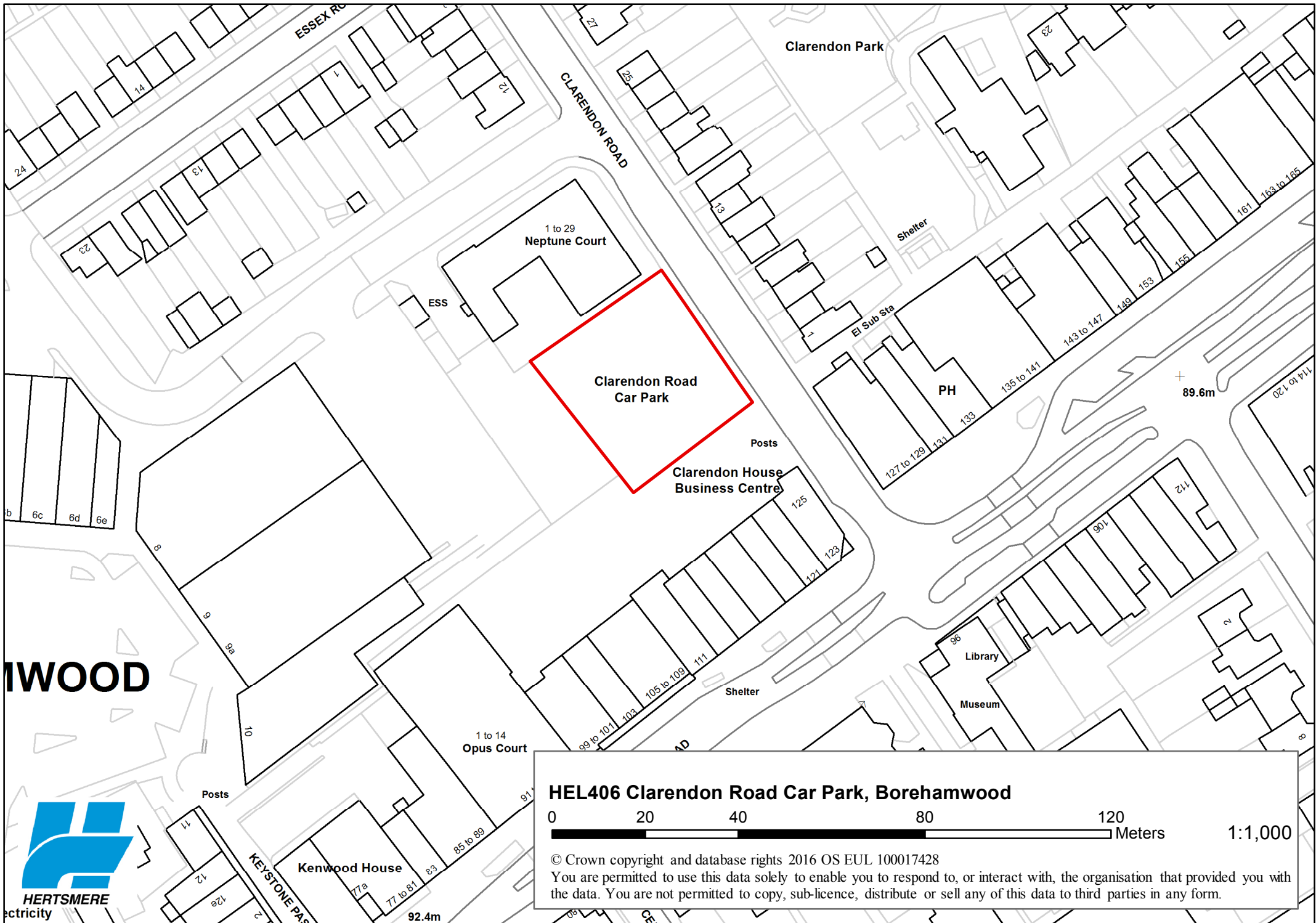


HEL405 Brook Road Car Park, Borehamwood




© Crown copyright and database rights 2016 OS EUL 100017428
 You are permitted to use this data solely to enable you to respond to, or interact with, the organisation that provided you with the data. You are not permitted to copy, sub-licence, distribute or sell any of this data to third parties in any form.

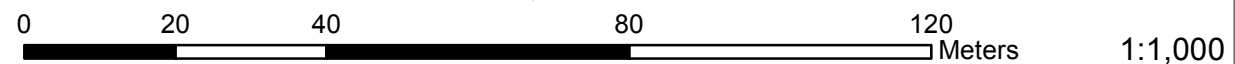




BOREHAMWOOD



HEL406 Clarendon Road Car Park, Borehamwood



© Crown copyright and database rights 2016 OS EUL 100017428
You are permitted to use this data solely to enable you to respond to, or interact with, the organisation that provided you with the data. You are not permitted to copy, sub-licence, distribute or sell any of this data to third parties in any form.