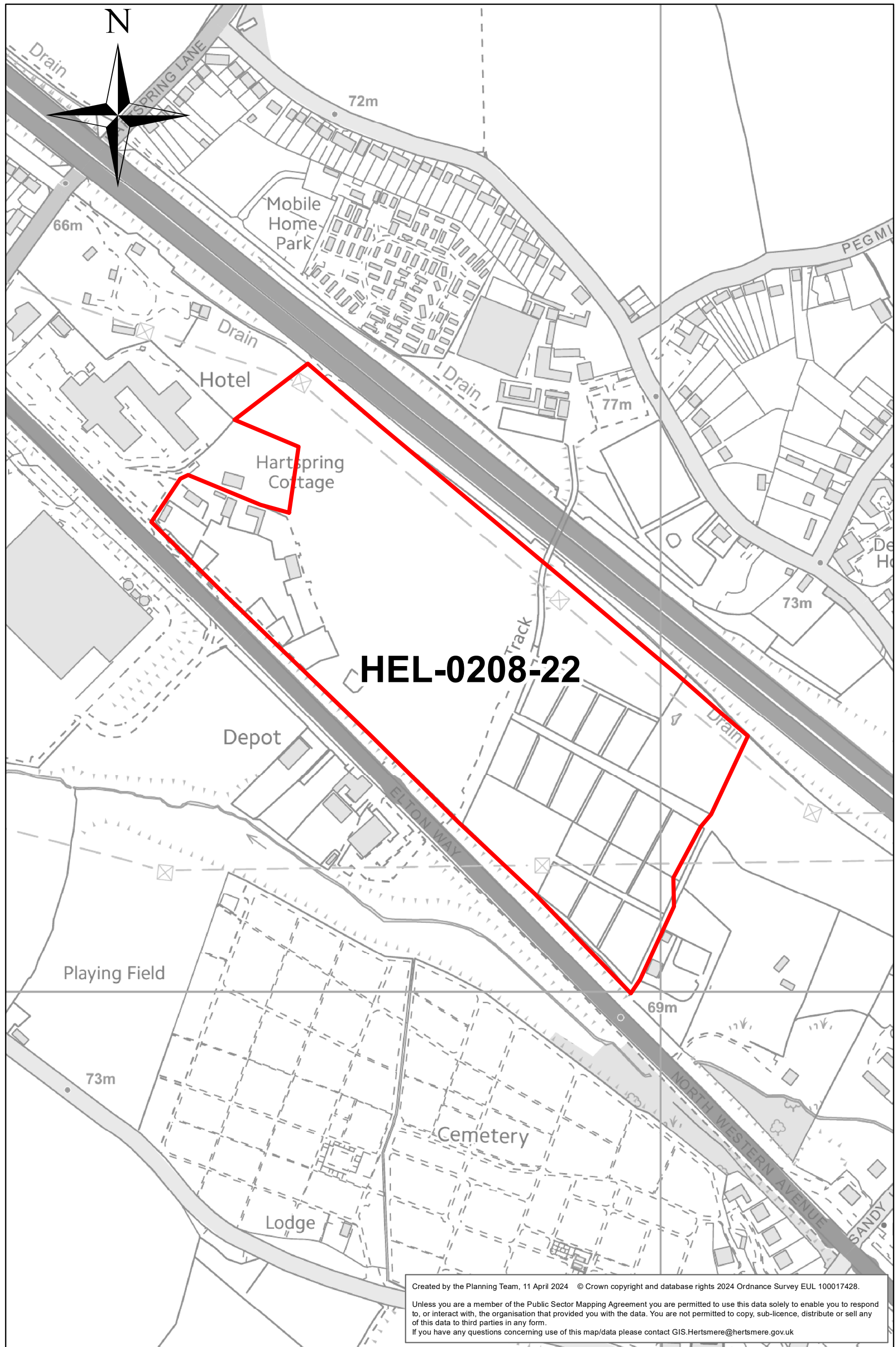


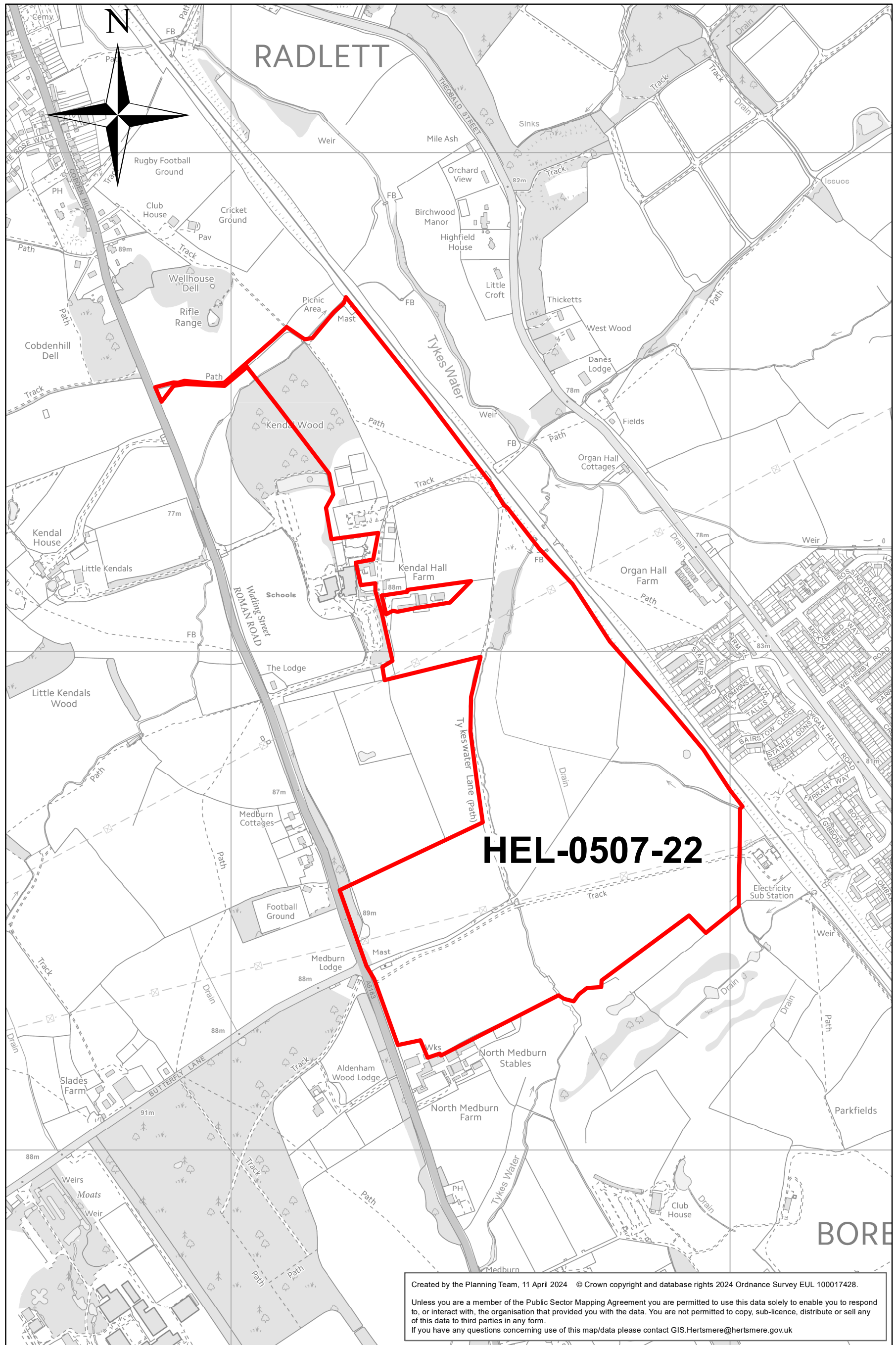
Site: HEL-0208-22

Location: Land NE side of Western Avenue



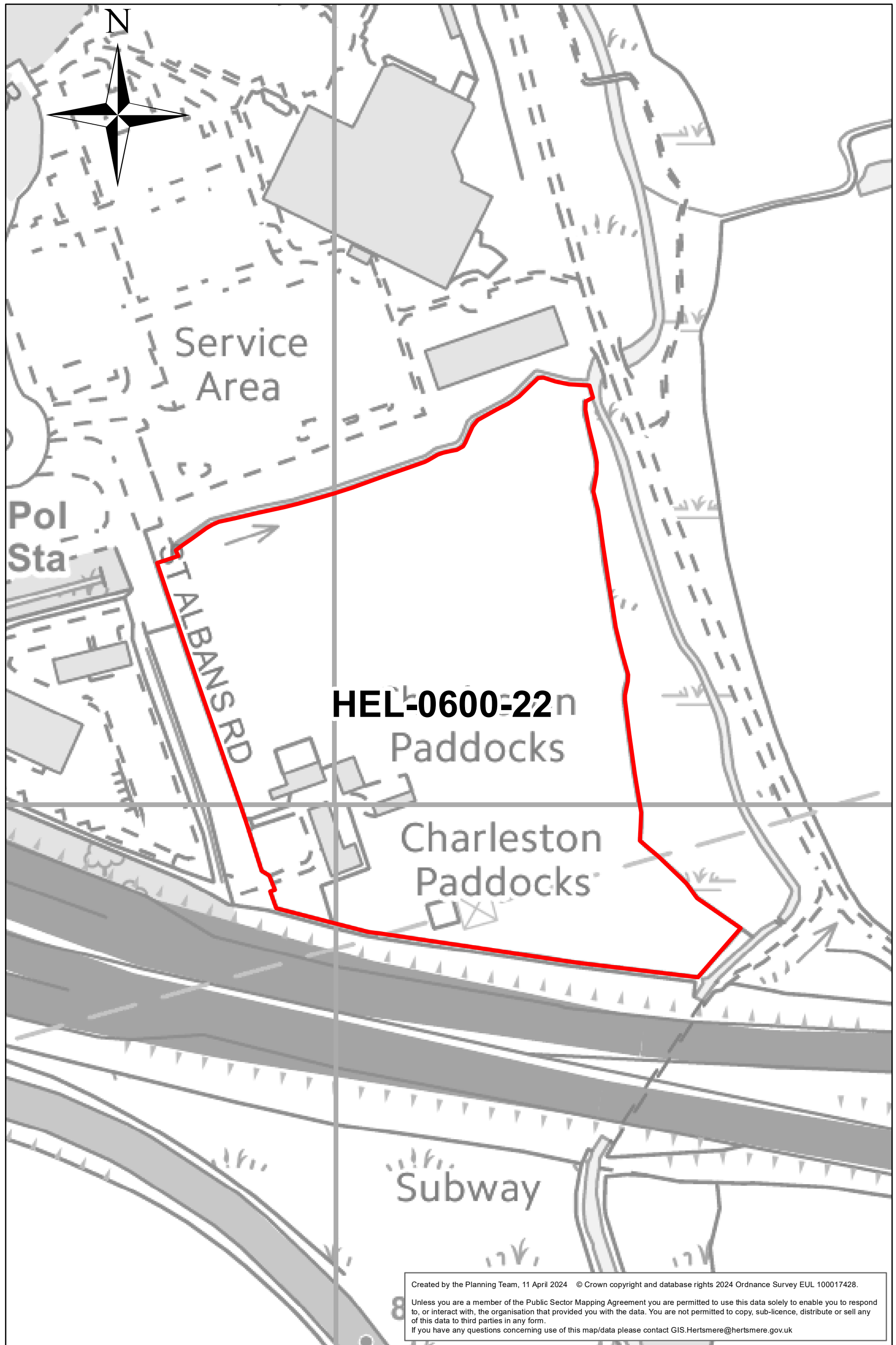
Site: HEL-0507-22

Location: Kendall Hall Farm



Site: HEL-0600-22

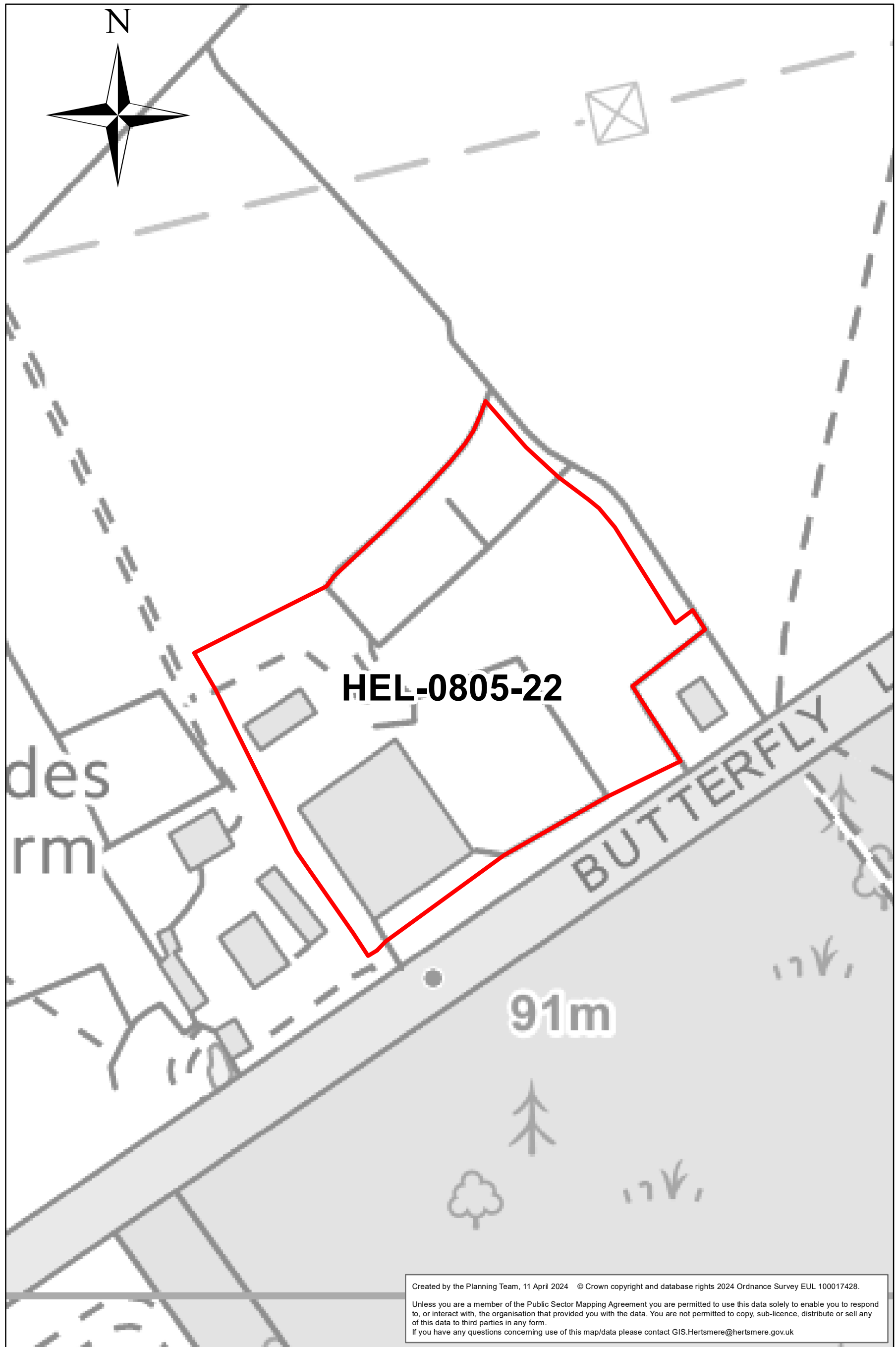
Location: Charleston Paddocks, South Mimms



0 0.02 0.04 0.06 0.08
Miles

Site: HEL-0805-22

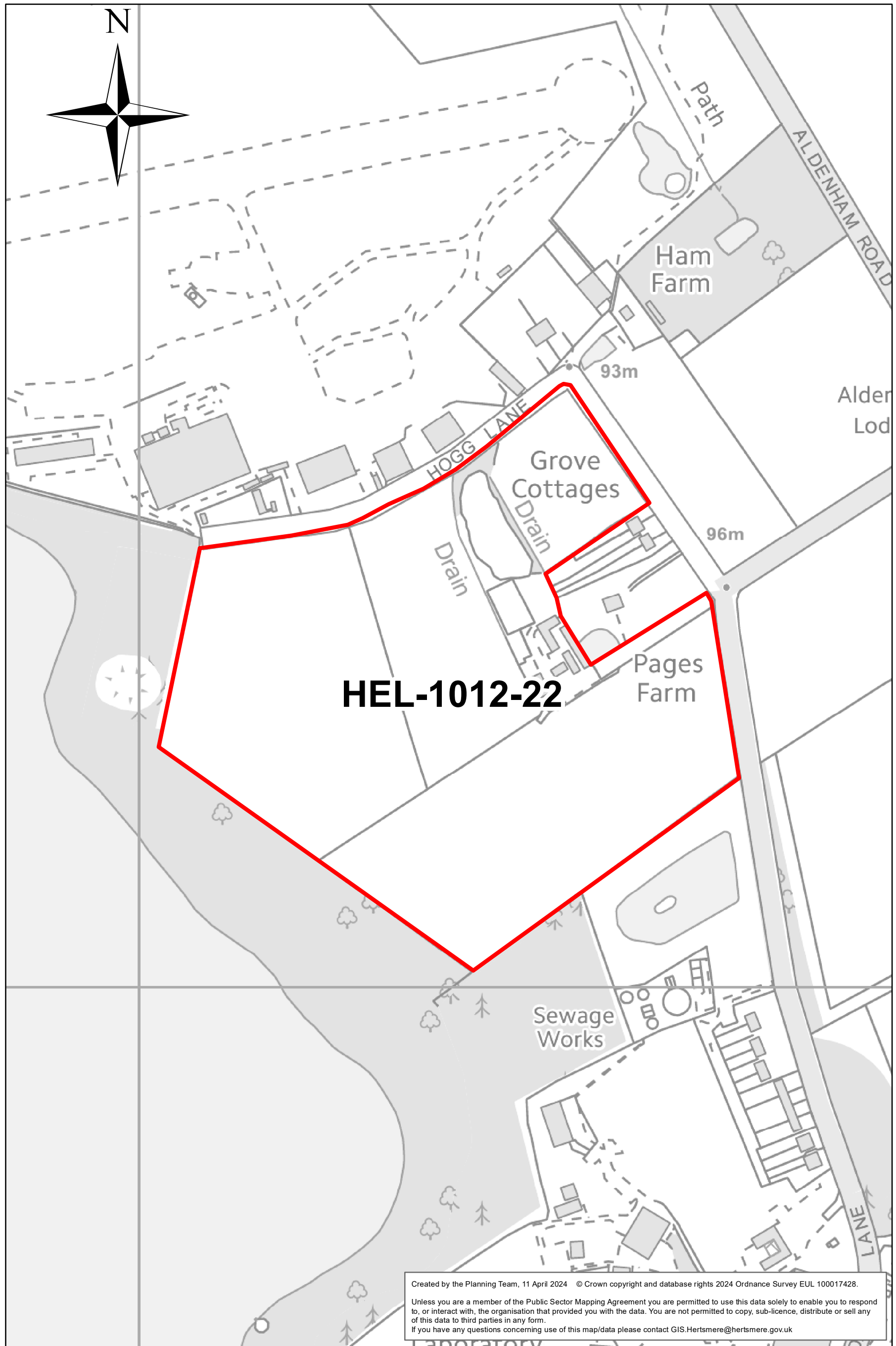
Location: Slade Farm Yard, Butterfly Lane



0 0.015 0.03 0.045 0.06
Miles

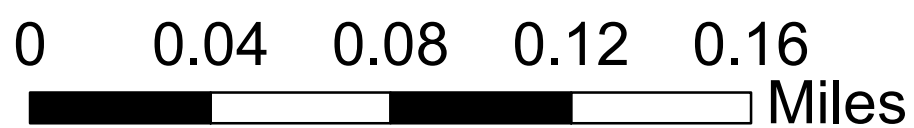
Site: HEL-1012-22

Location: Pages Farm, Dagger Lane



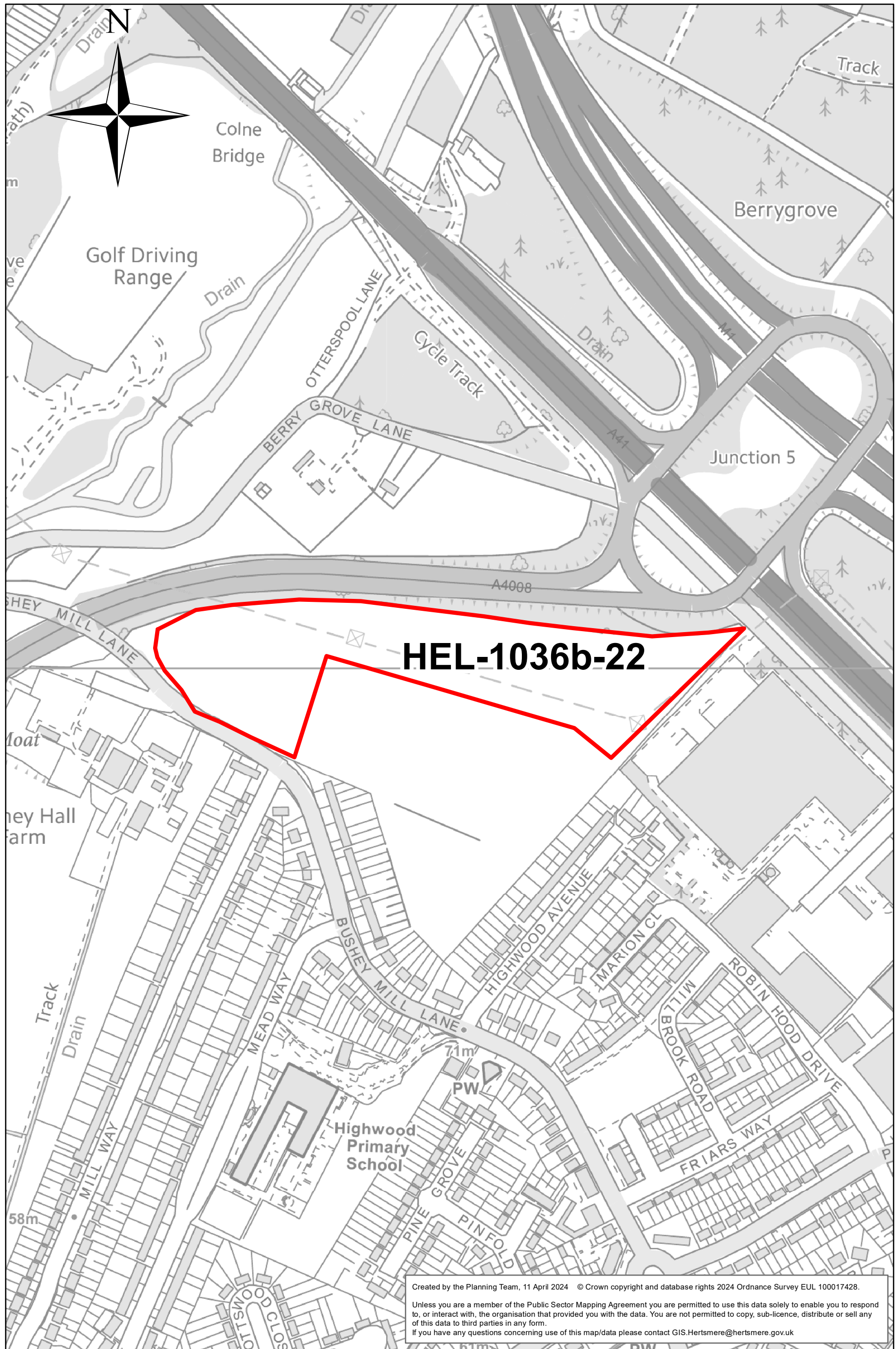
Created by the Planning Team, 11 April 2024 © Crown copyright and database rights 2024 Ordnance Survey EUL 100017428.

Unless you are a member of the Public Sector Mapping Agreement you are permitted to use this data solely to enable you to respond to, or interact with, the organisation that provided you with the data. You are not permitted to copy, sub-licence, distribute or sell any of this data to third parties in any form.
If you have any questions concerning use of this map/data please contact GIS.Hertsmere@hertsmere.gov.uk



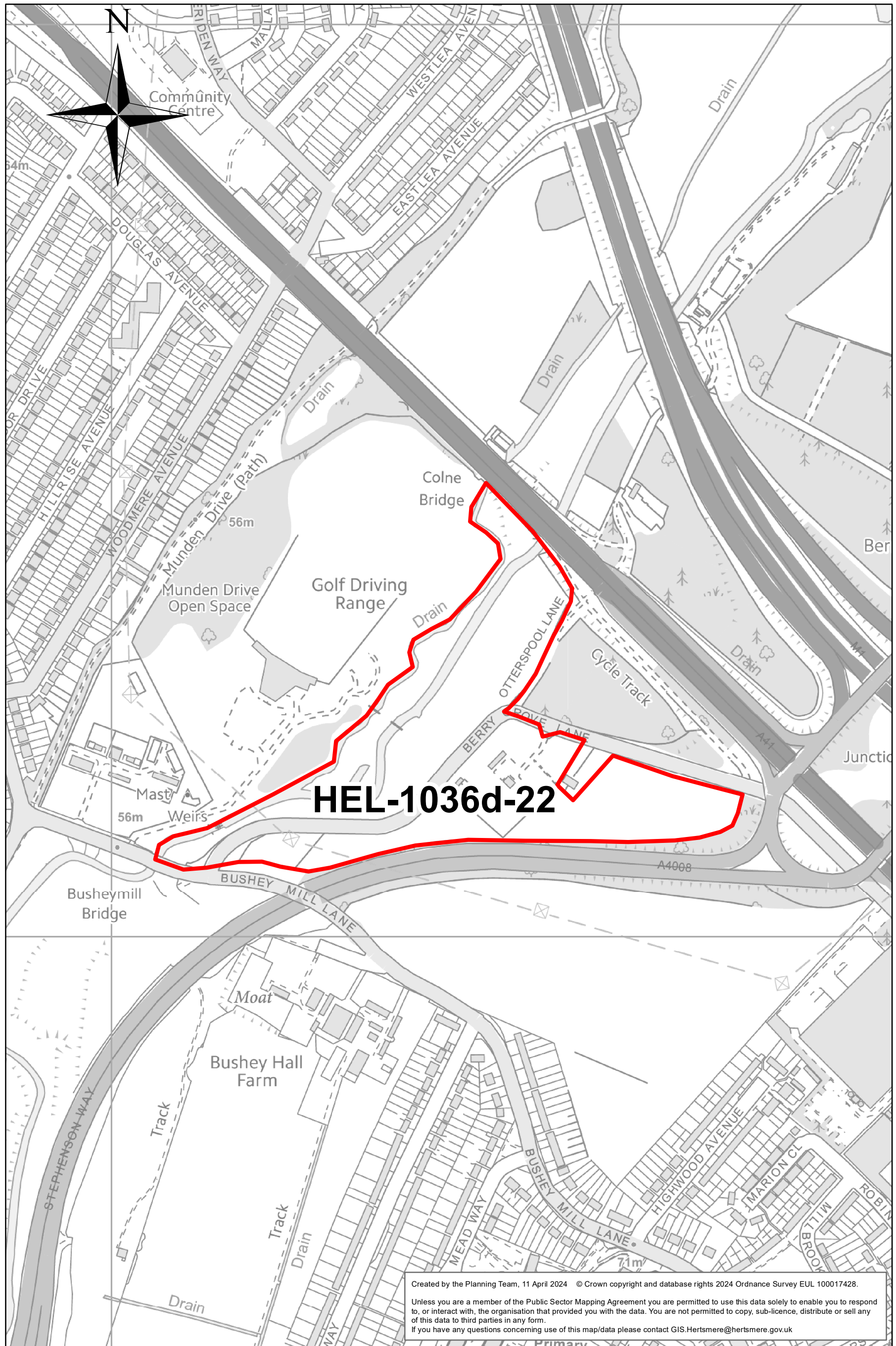
Site: HEL-1036b-22

Location: Land at Stephenson Way



Site: HEL-1036d-22

Location: Land at Stephenson Way



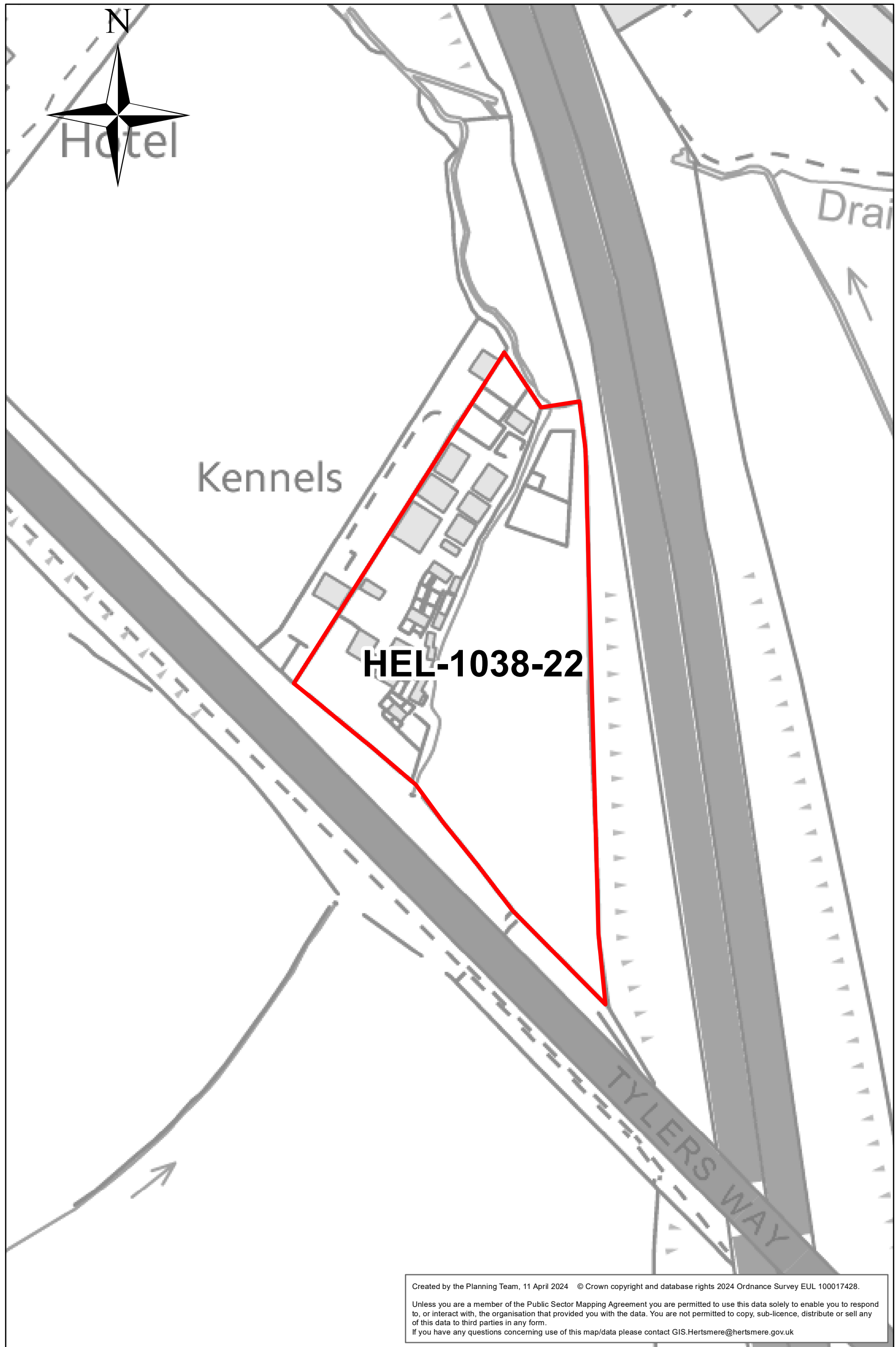
Created by the Planning Team, 11 April 2024 © Crown copyright and database rights 2024 Ordnance Survey EUL 100017428.

Unless you are a member of the Public Sector Mapping Agreement you are permitted to use this data solely to enable you to respond to, or interact with, the organisation that provided you with the data. You are not permitted to copy, sub-licence, distribute or sell any of this data to third parties in any form.
If you have any questions concerning use of this map/data please contact GIS.Hertsmere@hertsmere.gov.uk



Site: HEL-1038-22

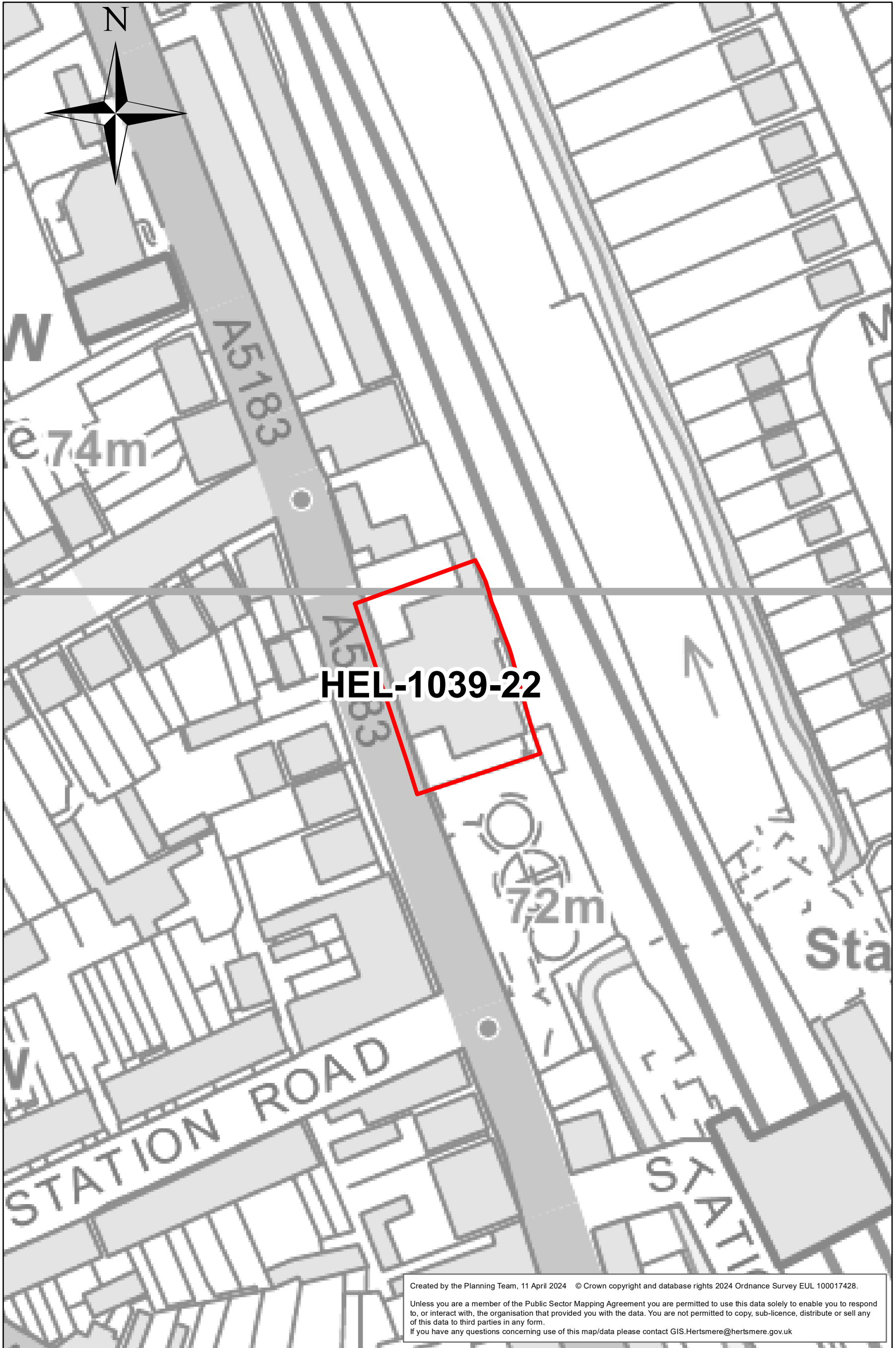
Location: NAWT Tylers Way Watford



Created by the Planning Team, 11 April 2024 © Crown copyright and database rights 2024 Ordnance Survey EUL 100017428.
Unless you are a member of the Public Sector Mapping Agreement you are permitted to use this data solely to enable you to respond to, or interact with, the organisation that provided you with the data. You are not permitted to copy, sub-licence, distribute or sell any of this data to third parties in any form.
If you have any questions concerning use of this map/data please contact GIS.Hertsmere@hertsmere.gov.uk

0 0.02 0.04 0.06 0.08
Miles

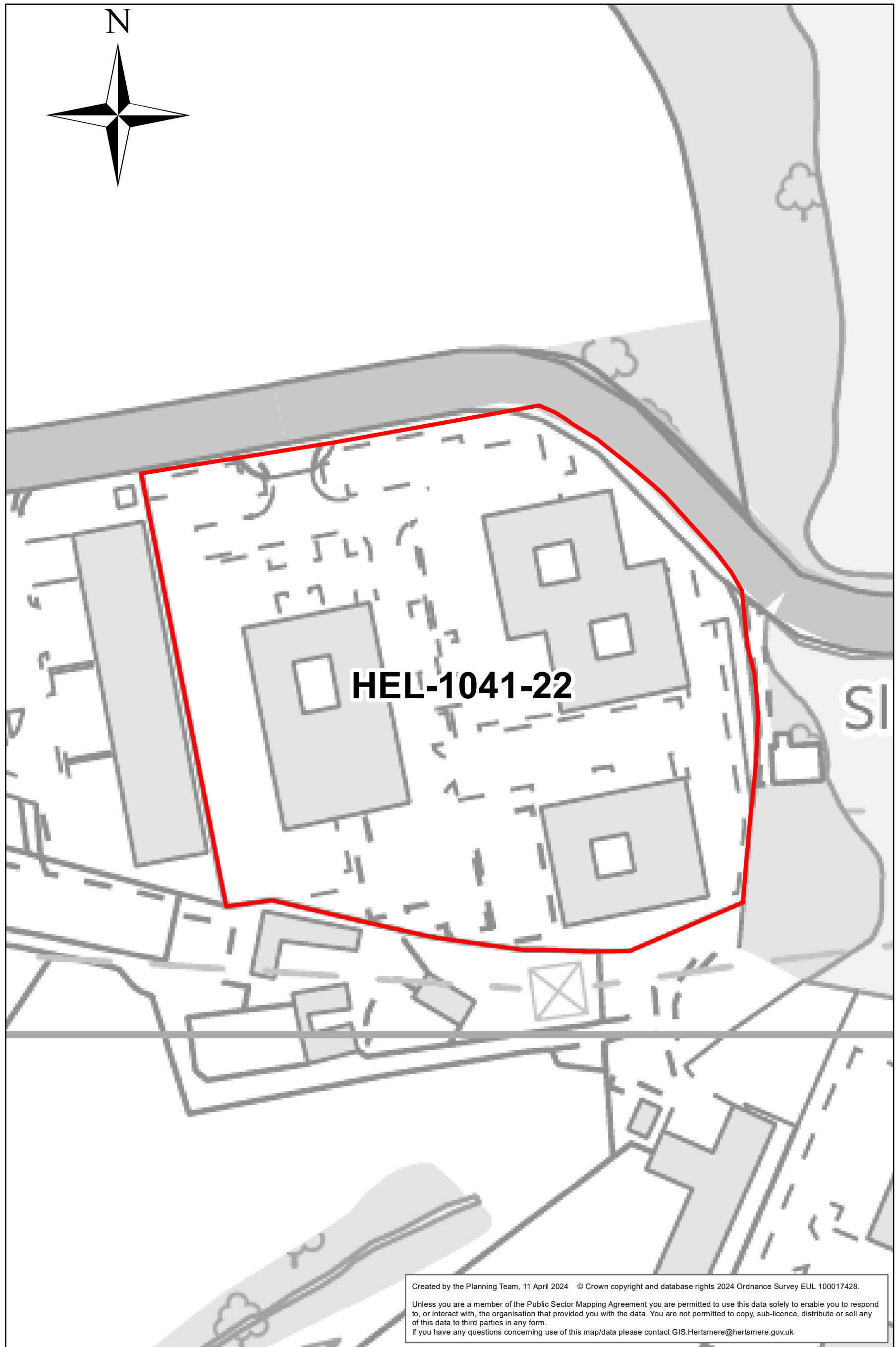
Site: HEL-1039-22
Location: 203-205 Watling Street



0 0.015 0.03 0.045 0.06
Miles

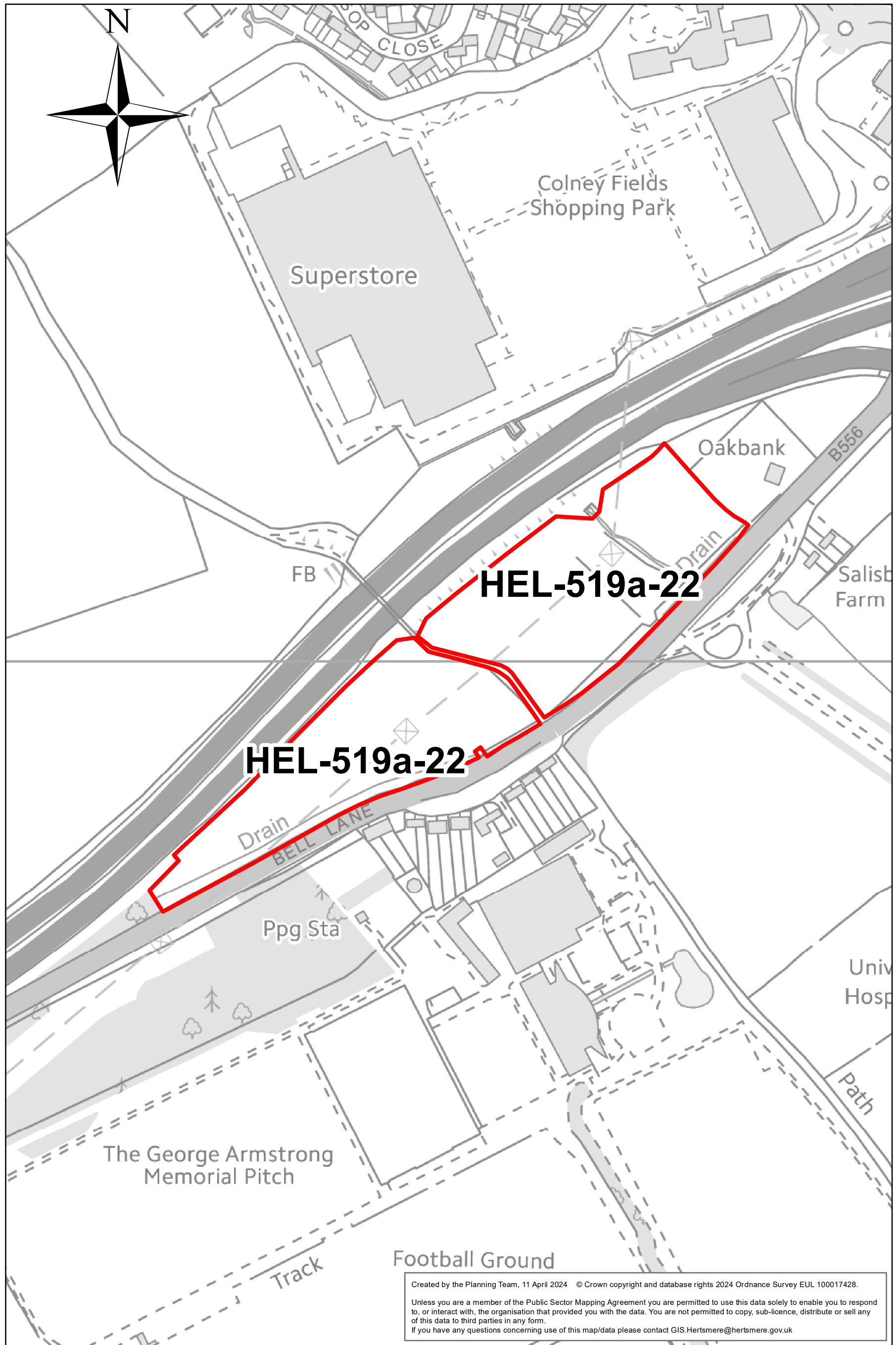
Site: HEL-1041-22

Location: The Waterfront Business Park, Elstree Road



Site: HEL-519a-22

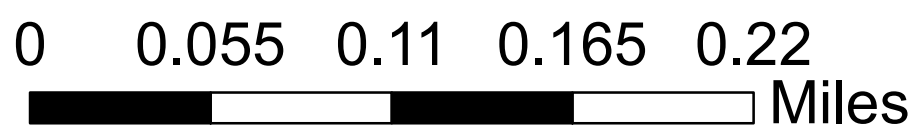
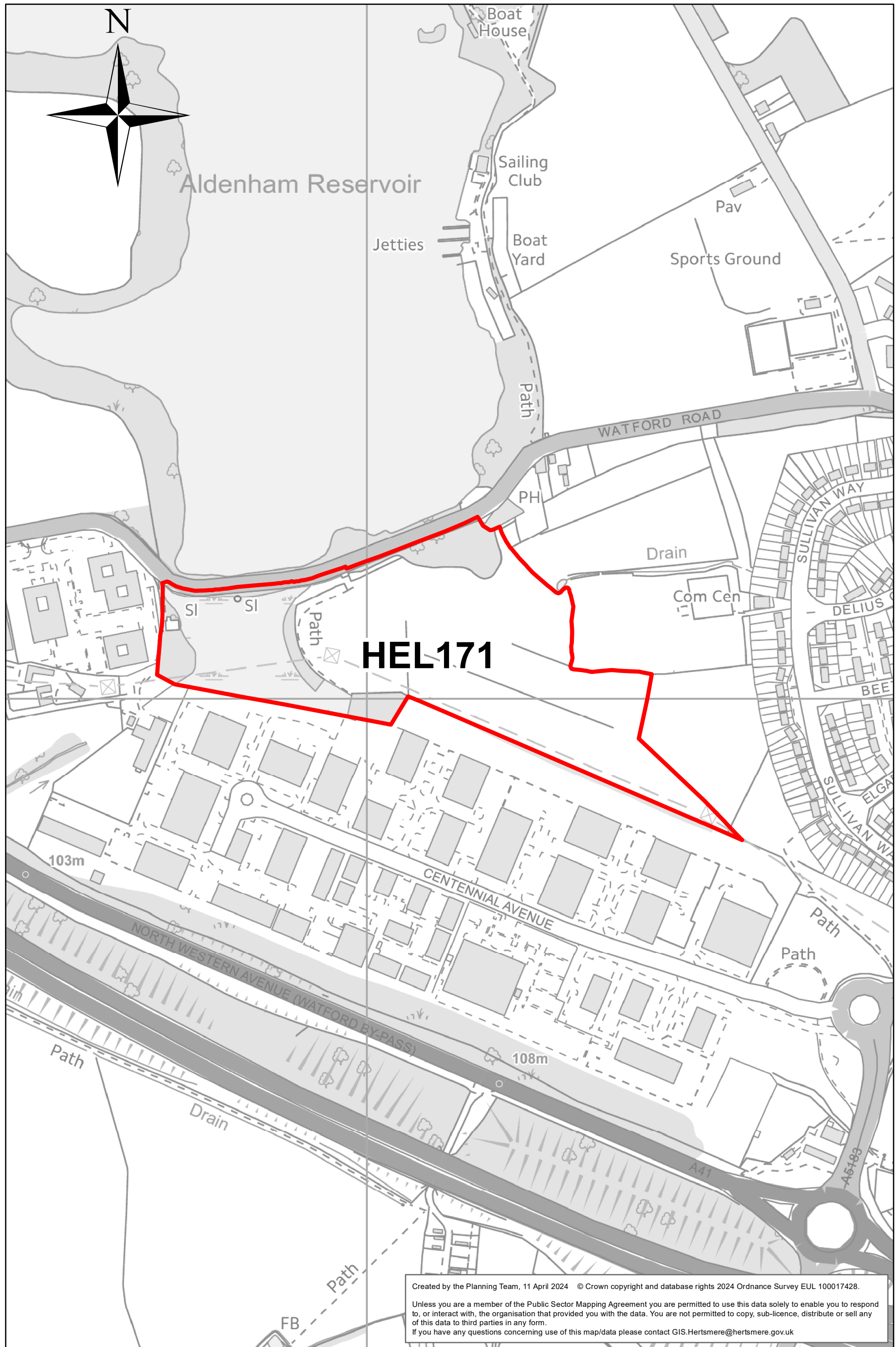
Location: Land at Bell Lane, London Colney



0 0.04 0.08 0.12 0.16
Miles

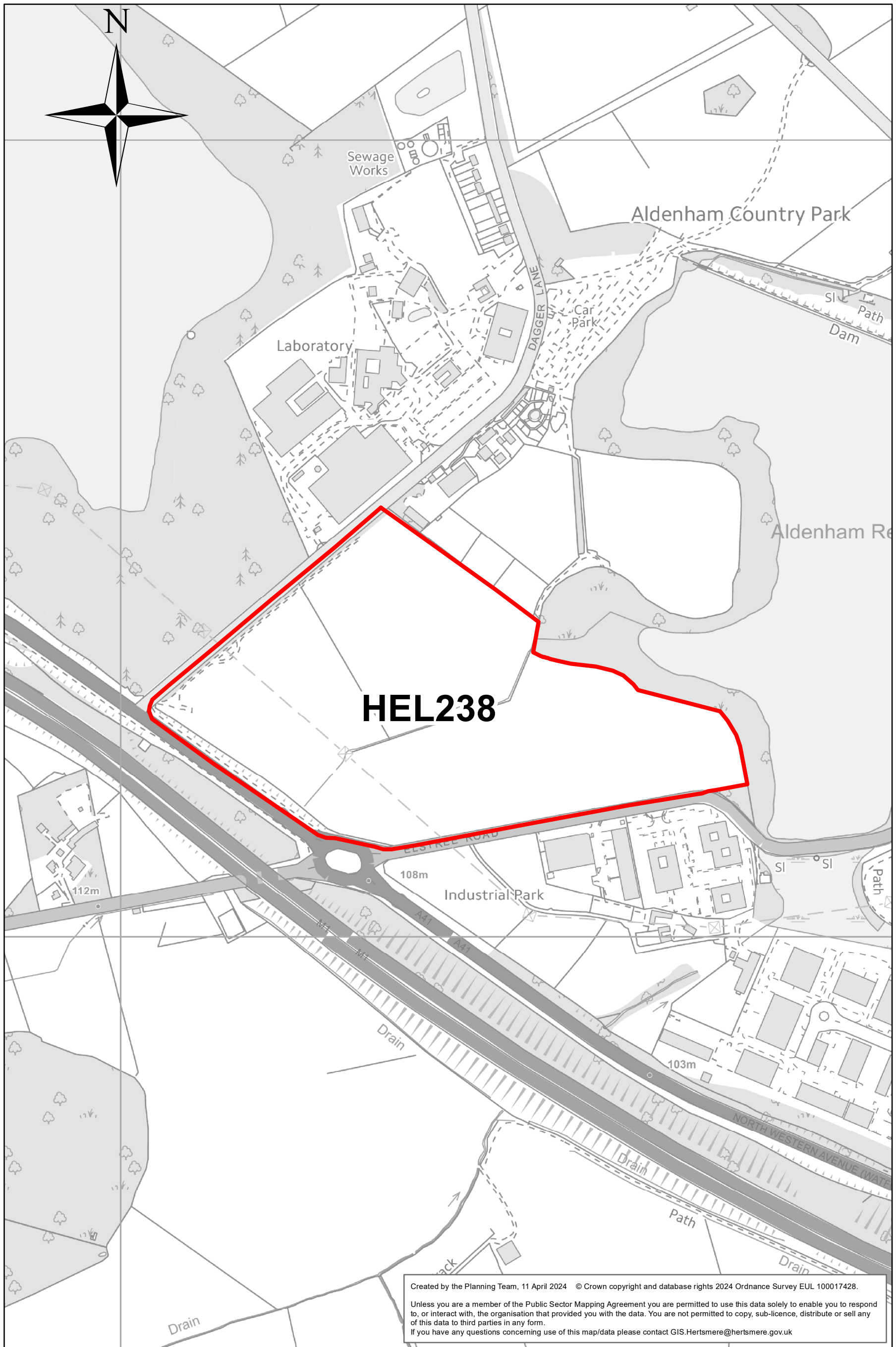
Site: HEL171

Location: Centennial Land



Site: HEL238

Location: Land adj to Elstree Road, A41 and Dagger Lane

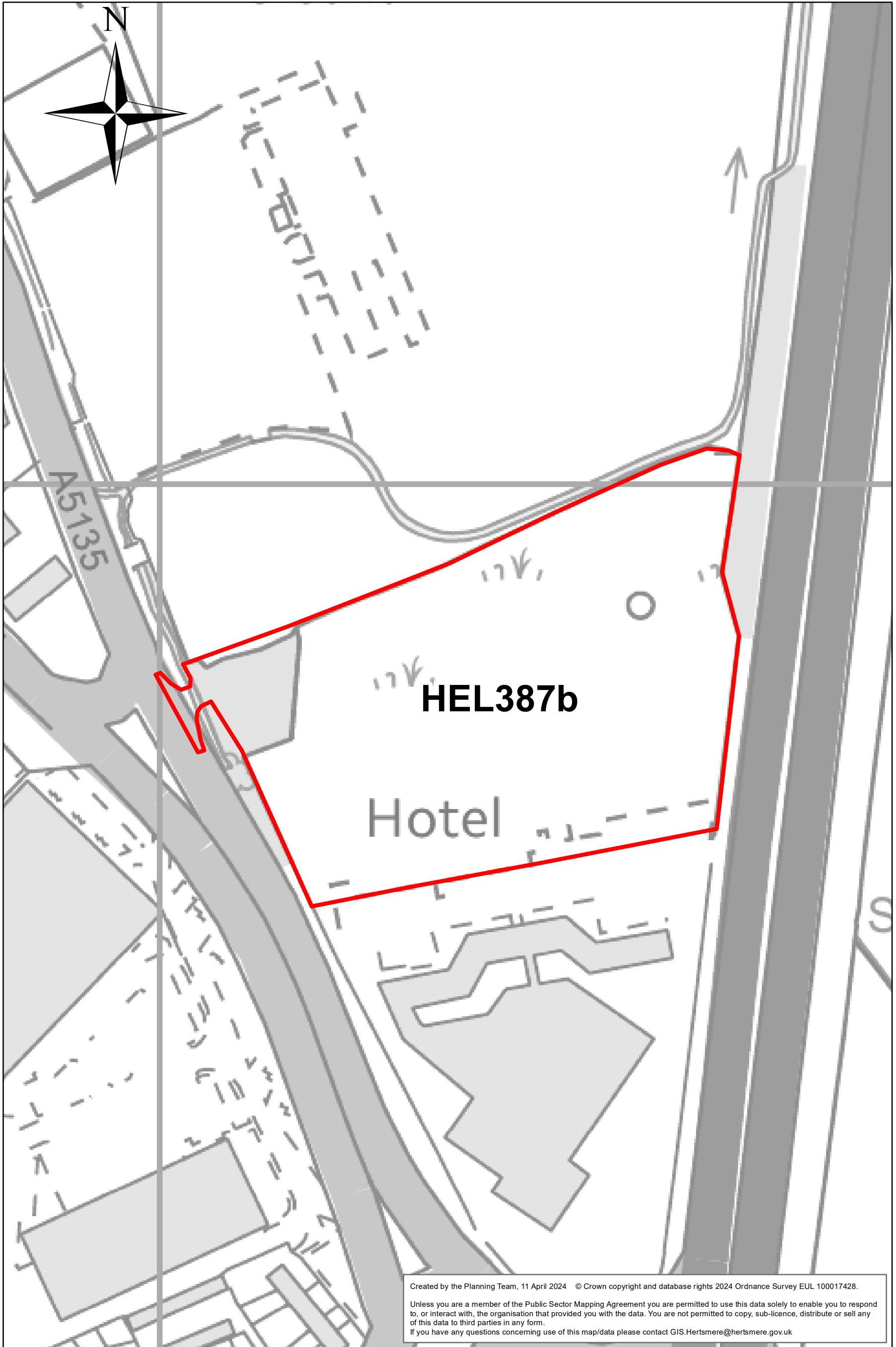


Created by the Planning Team, 11 April 2024 © Crown copyright and database rights 2024 Ordnance Survey EUL 100017428.
Unless you are a member of the Public Sector Mapping Agreement you are permitted to use this data solely to enable you to respond to, or interact with, the organisation that provided you with the data. You are not permitted to copy, sub-licence, distribute or sell any of this data to third parties in any form.
If you have any questions concerning use of this map/data please contact GIS.Hertsmere@hertsmere.gov.uk



Site: HEL387b

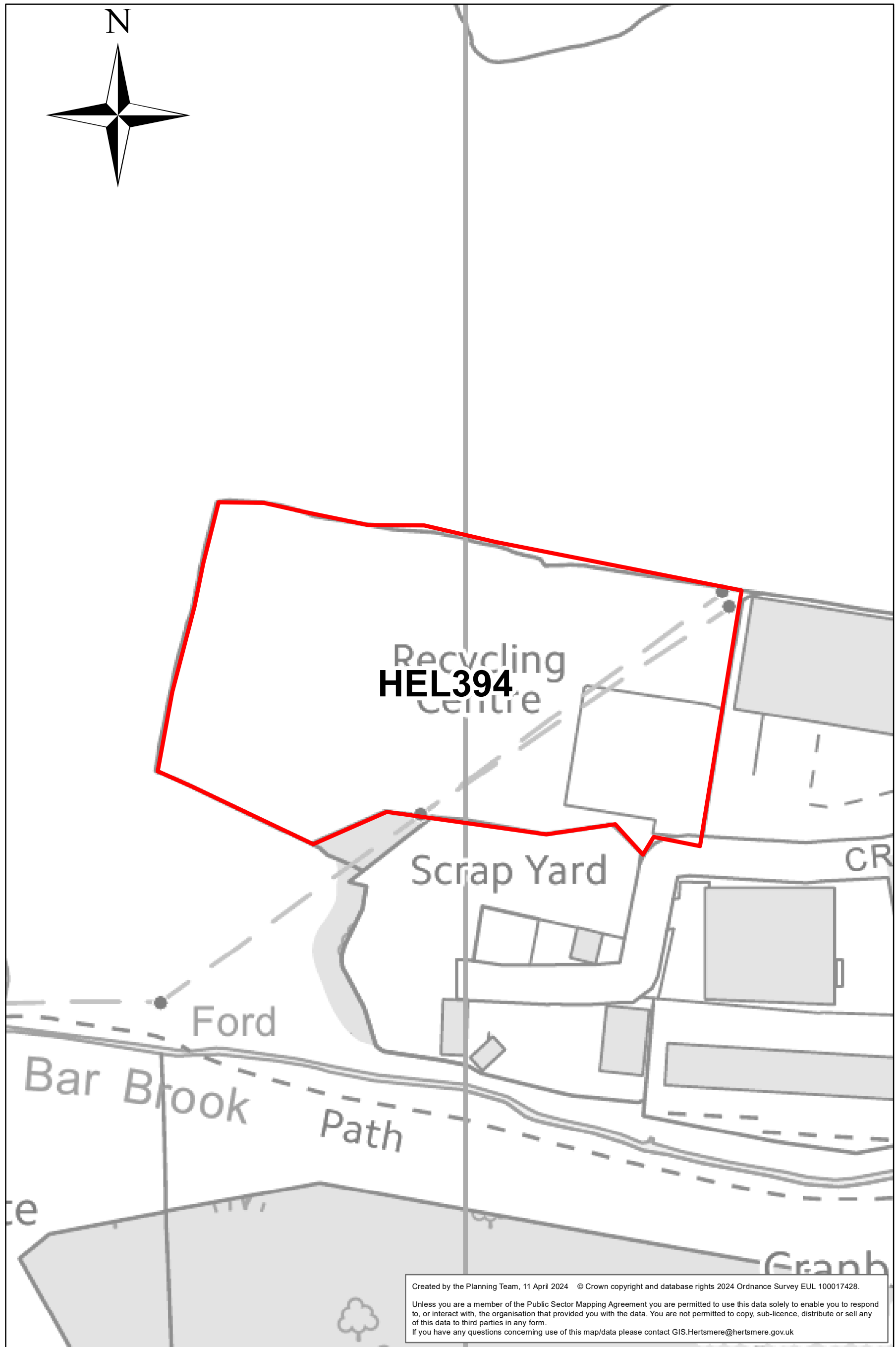
Location: Land North of Holiday Inn (Safeguarded)



0 0.0150.030.0450.06
Miles

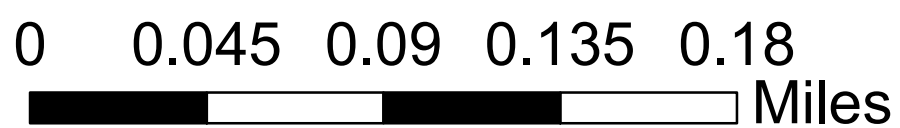
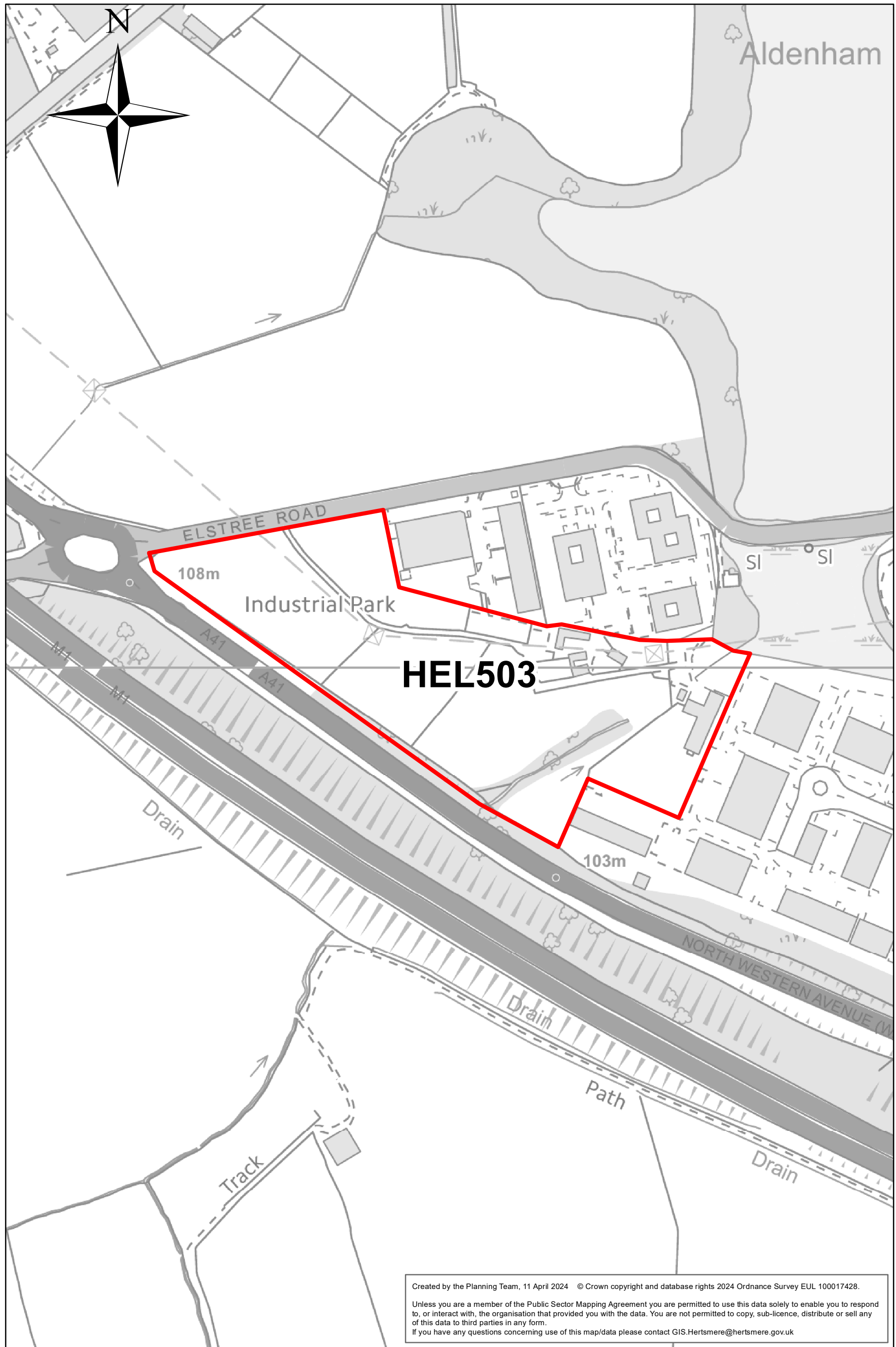
Site: HEL394

Location: Safeguarded Cranbourne Rd Land



Site: HEL503

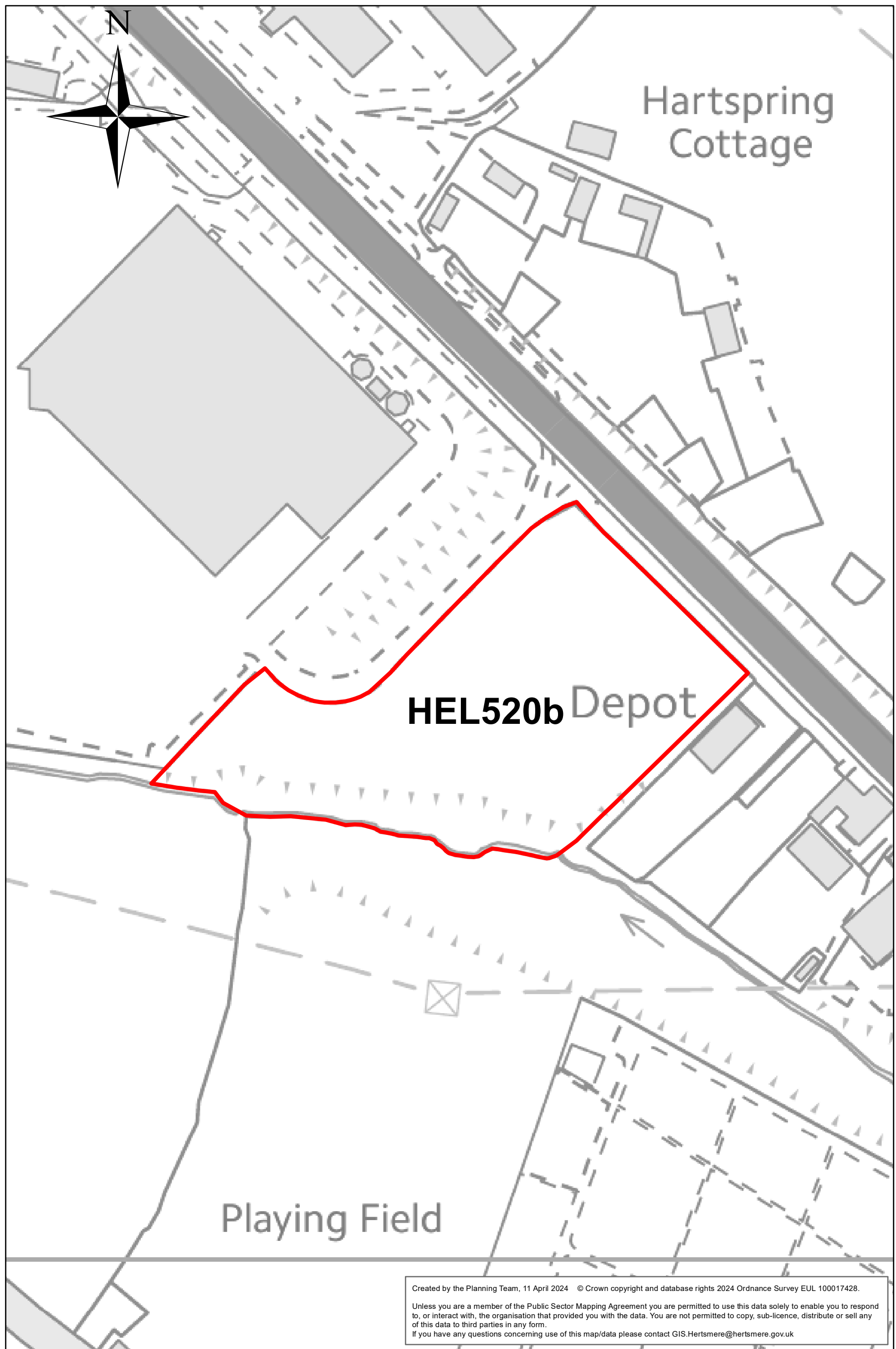
Location: Land adj to Lismirrane Ind Est



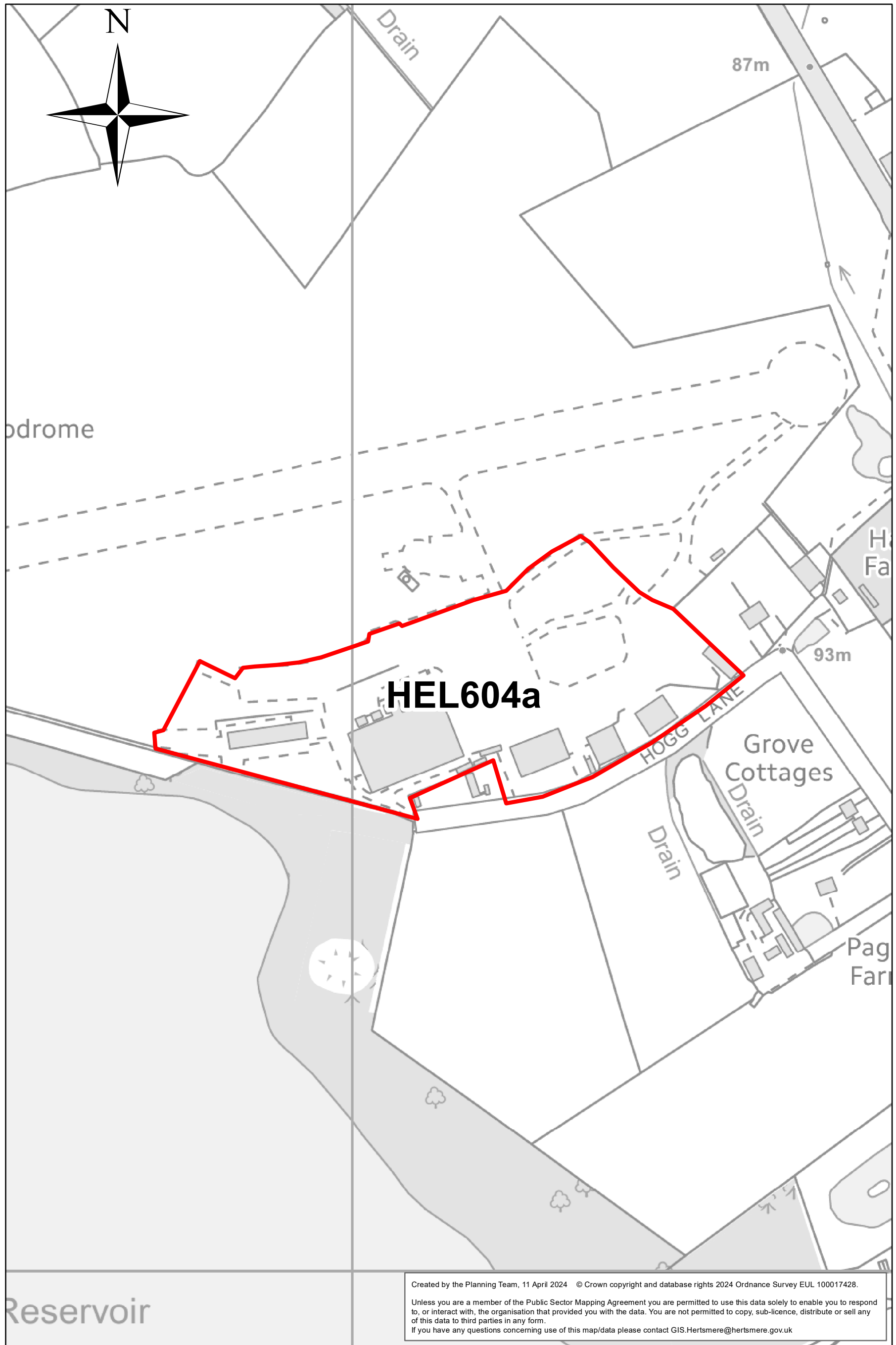
Created by the Planning Team, 11 April 2024 © Crown copyright and database rights 2024 Ordnance Survey EUL 100017428.
Unless you are a member of the Public Sector Mapping Agreement you are permitted to use this data solely to enable you to respond to, or interact with, the organisation that provided you with the data. You are not permitted to copy, sub-licence, distribute or sell any of this data to third parties in any form.
If you have any questions concerning use of this map/data please contact GIS.Hertsmere@hertsmere.gov.uk

Site: HEL520b

Location: Land to the South East of Costco, North Western Avenue

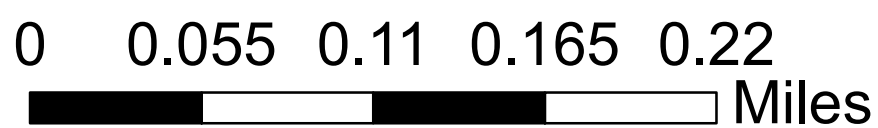
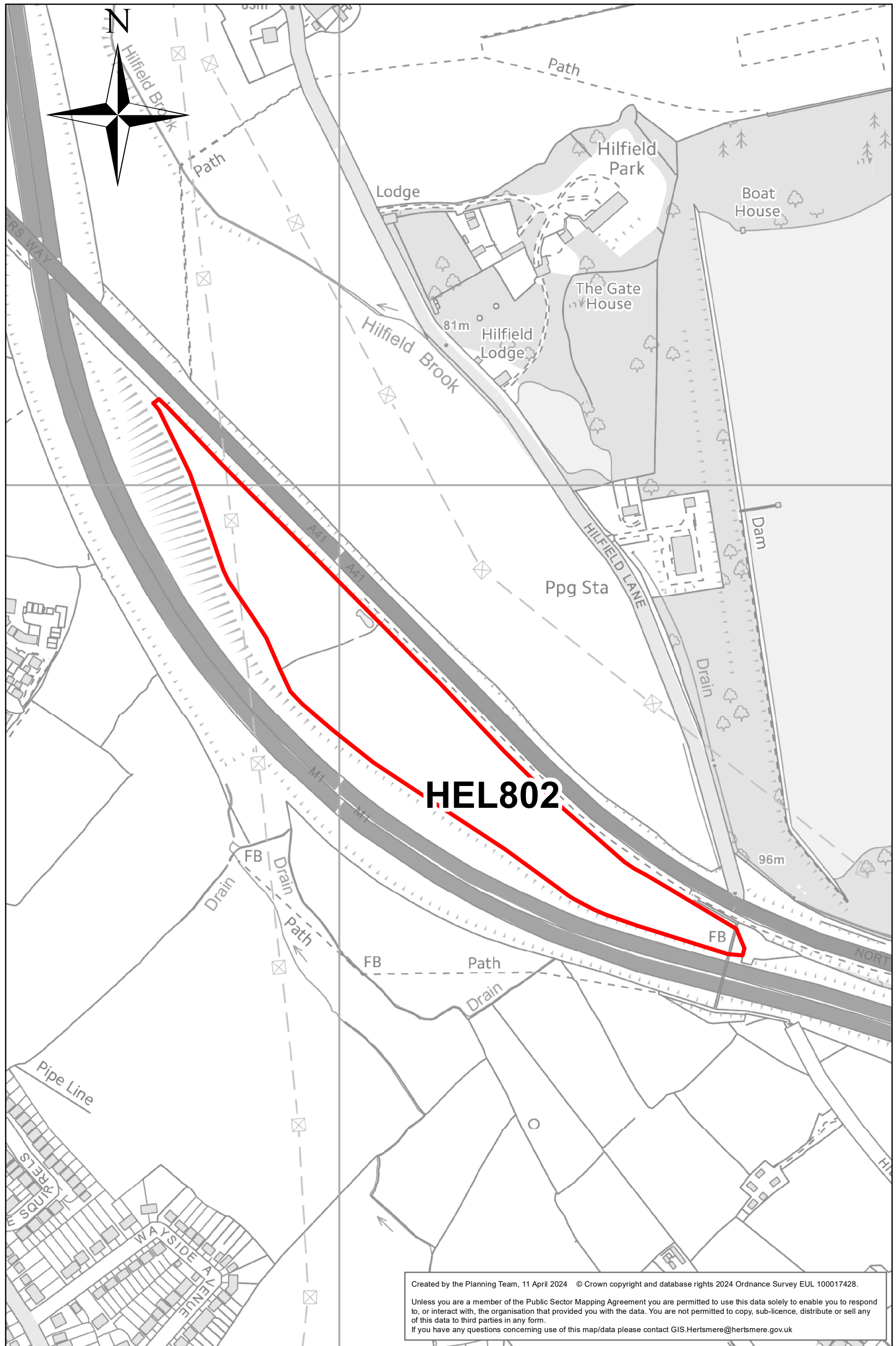


Site: HEL604a
Location: Elstree Aerodrome



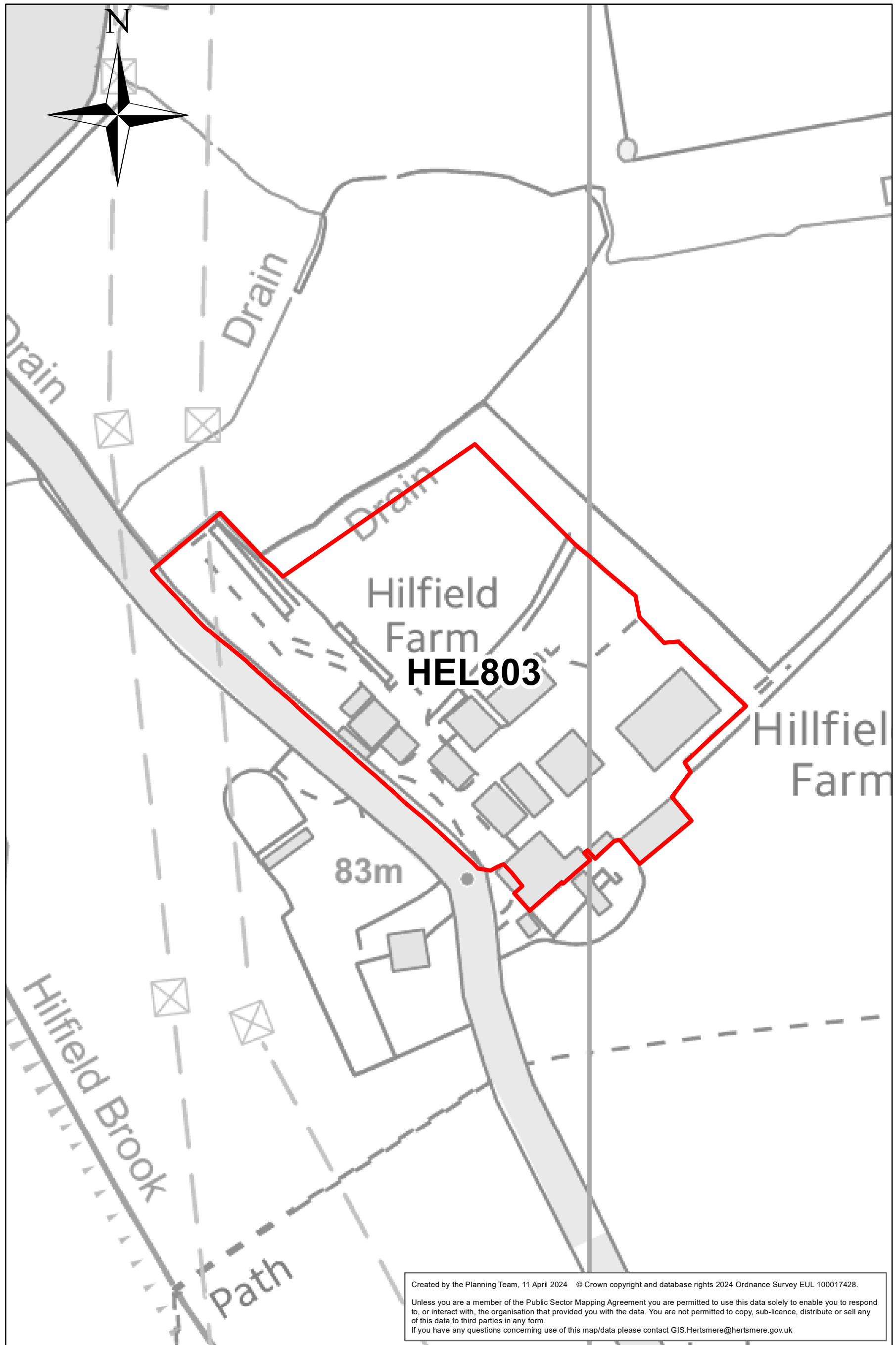
Site: HEL802

Location: Land between A41 and M1



Site: HEL803

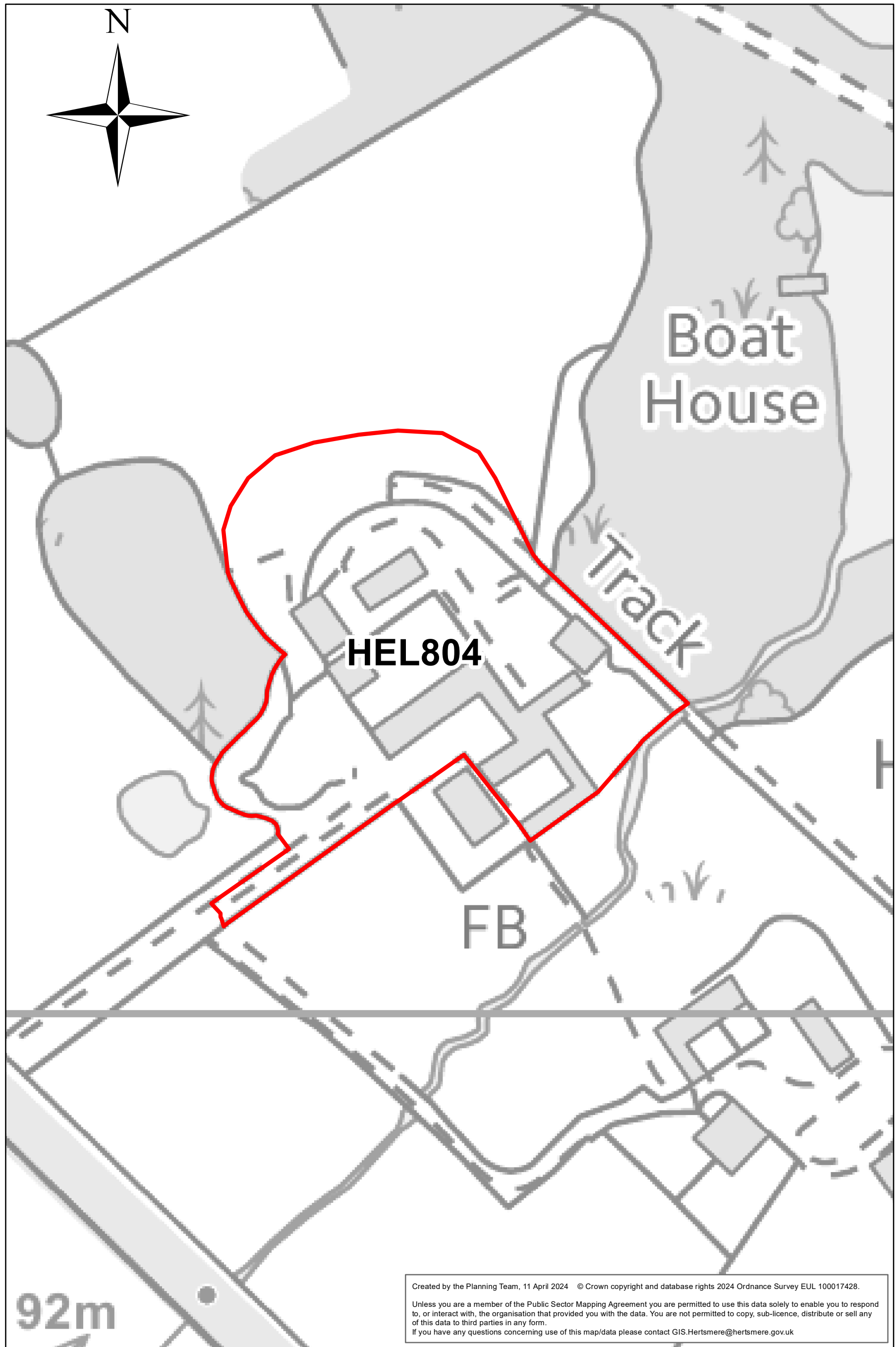
Location: Hilfield Farm



Created by the Planning Team, 11 April 2024 © Crown copyright and database rights 2024 Ordnance Survey EUL 100017428.
Unless you are a member of the Public Sector Mapping Agreement you are permitted to use this data solely to enable you to respond to, or interact with, the organisation that provided you with the data. You are not permitted to copy, sub-licence, distribute or sell any of this data to third parties in any form.
If you have any questions concerning use of this map/data please contact GIS.Hertsmere@hertsmere.gov.uk

Site: HEL804

Location: Home Farm

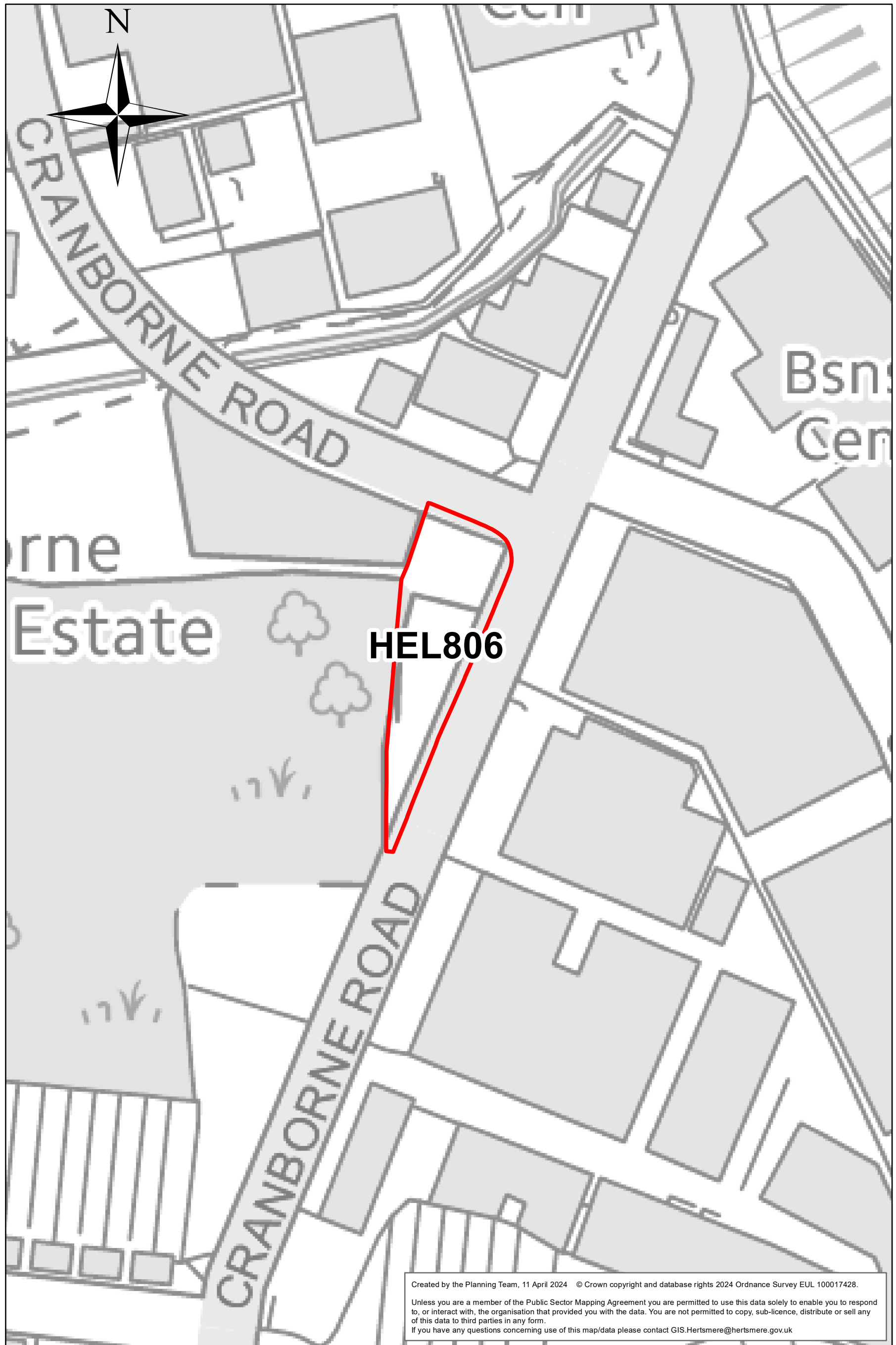


Created by the Planning Team, 11 April 2024 © Crown copyright and database rights 2024 Ordnance Survey EUL 100017428.
Unless you are a member of the Public Sector Mapping Agreement you are permitted to use this data solely to enable you to respond to, or interact with, the organisation that provided you with the data. You are not permitted to copy, sub-licence, distribute or sell any of this data to third parties in any form.
If you have any questions concerning use of this map/data please contact GIS.Hertsmere@hertsmere.gov.uk

0 0.015 0.03 0.045 0.06
Miles

Site: HEL806

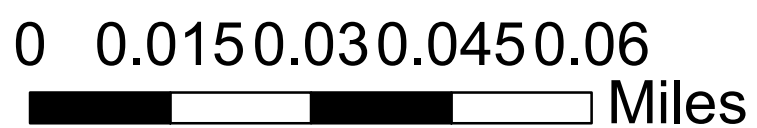
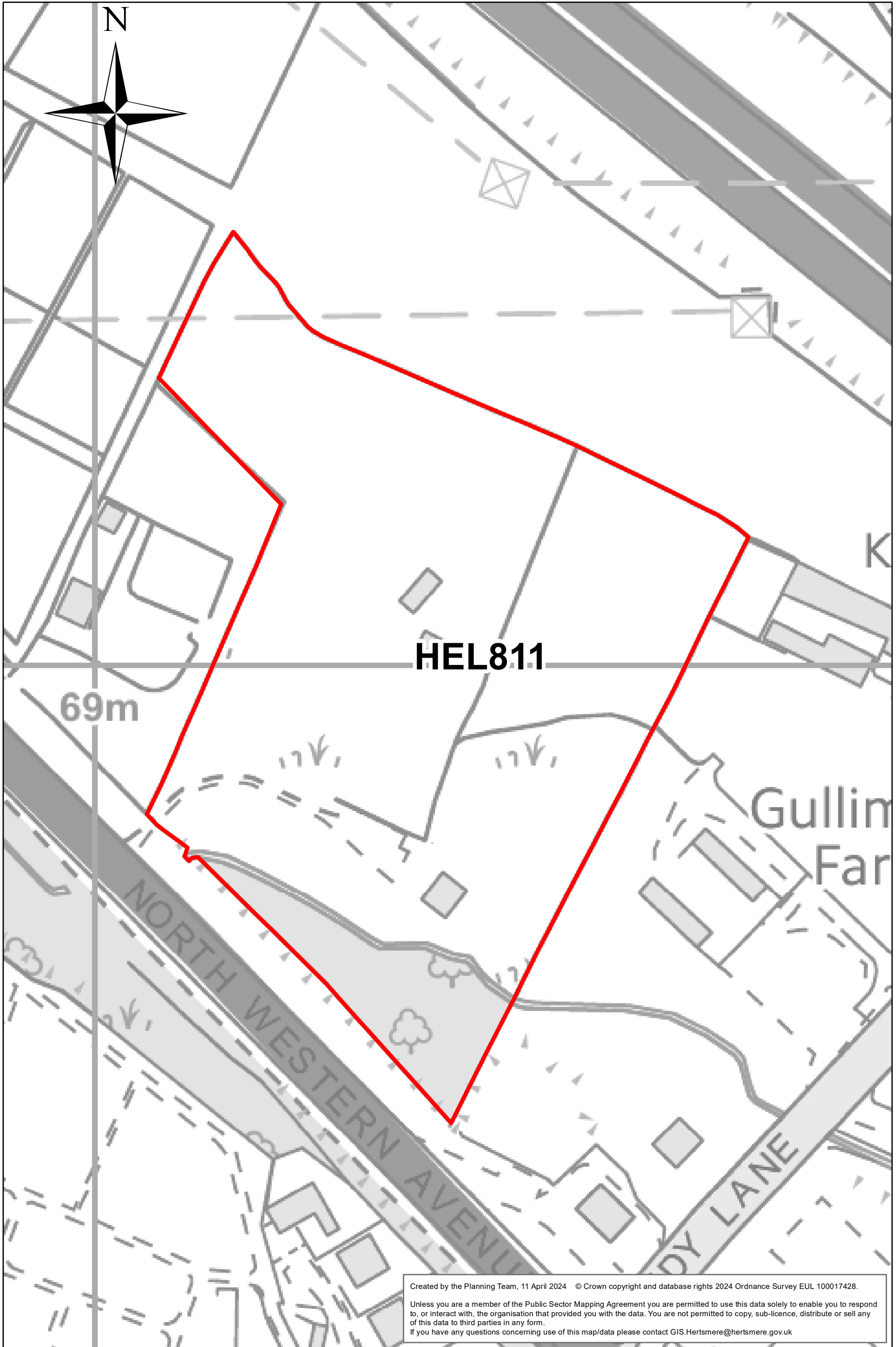
Location: Land East of Furzefield Wood



0 0.015 0.03 0.045 0.06
Miles

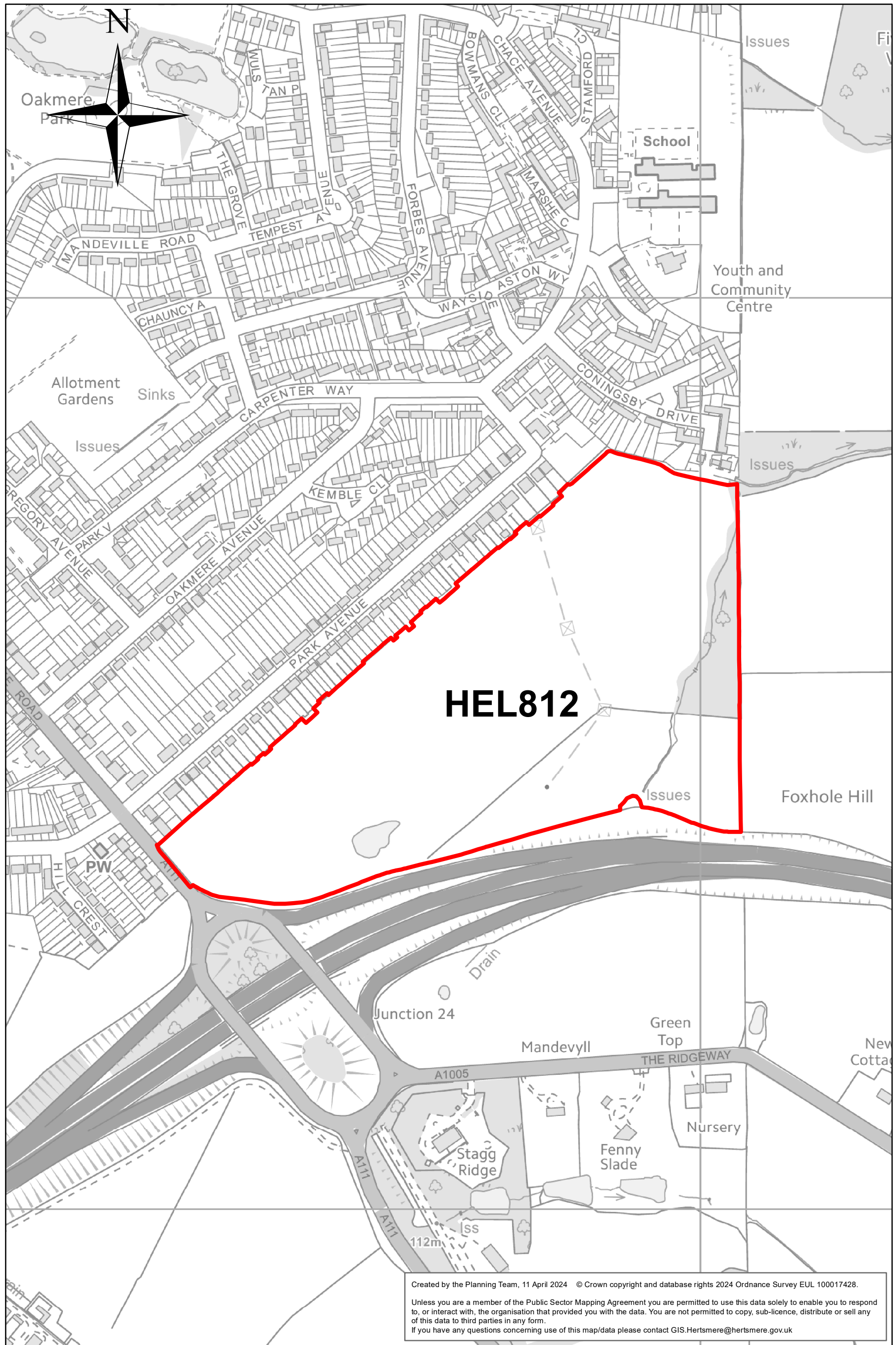
Site: HEL811

Location: Land to the west of Gullimore Farm



Site: HEL812

Location: Land to East of Southgate Road

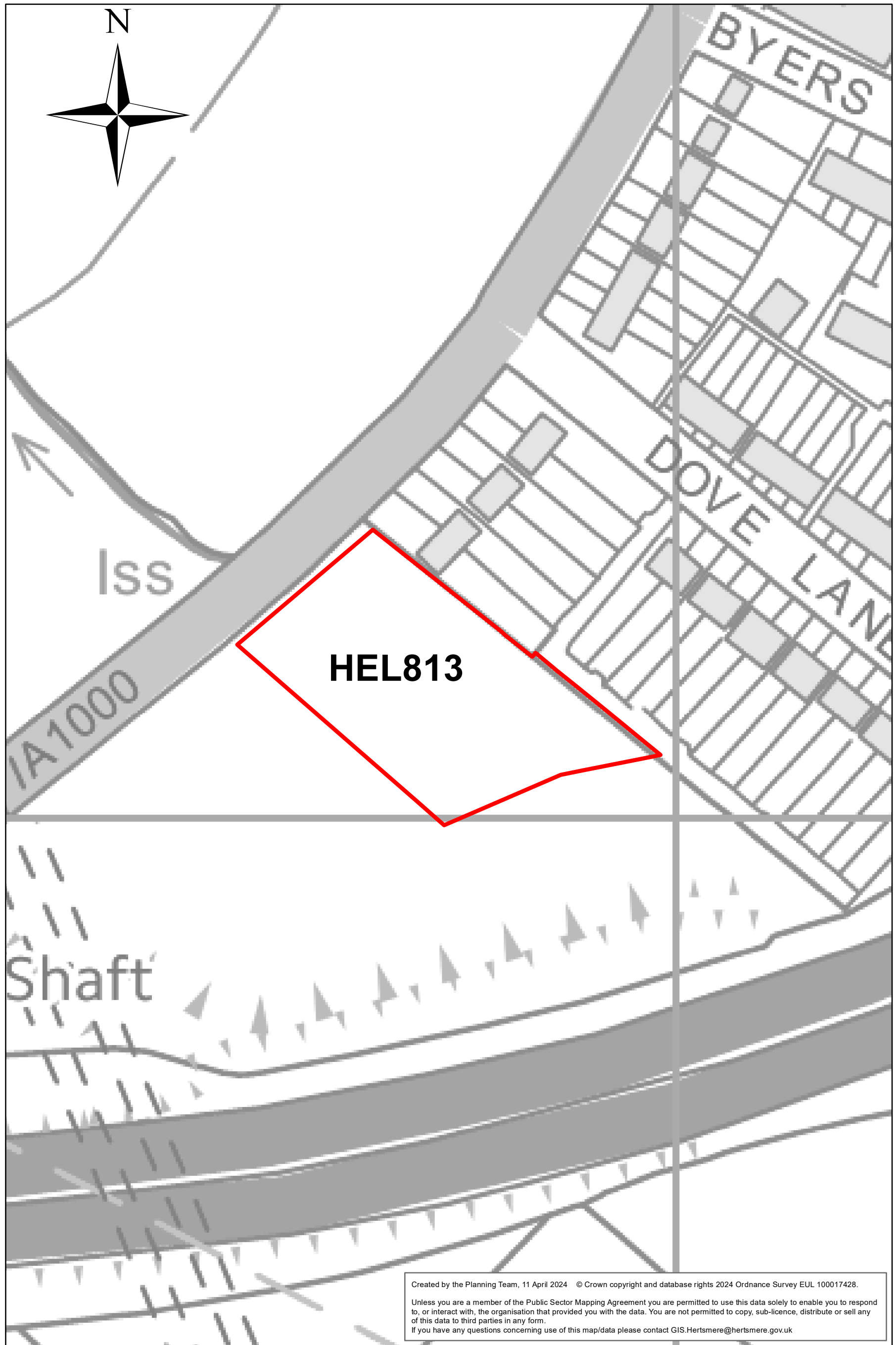


Created by the Planning Team, 11 April 2024 © Crown copyright and database rights 2024 Ordnance Survey EUL 100017428.
Unless you are a member of the Public Sector Mapping Agreement you are permitted to use this data solely to enable you to respond to, or interact with, the organisation that provided you with the data. You are not permitted to copy, sub-licence, distribute or sell any of this data to third parties in any form.
If you have any questions concerning use of this map/data please contact GIS.Hertsmere@hertsmere.gov.uk



Site: HEL813

Location: Land South of Barnet Road

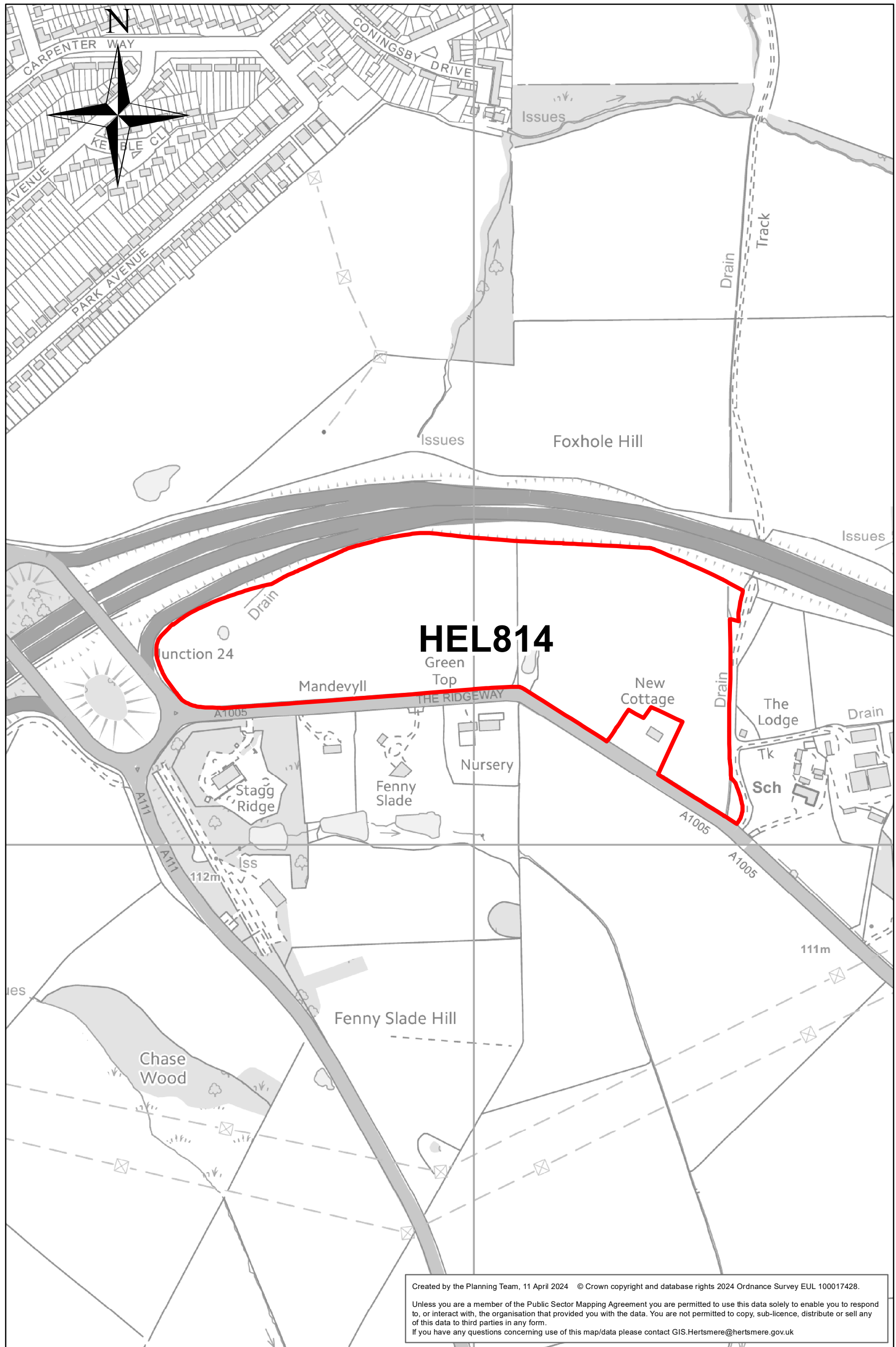


Created by the Planning Team, 11 April 2024 © Crown copyright and database rights 2024 Ordnance Survey EUL 100017428.
Unless you are a member of the Public Sector Mapping Agreement you are permitted to use this data solely to enable you to respond to, or interact with, the organisation that provided you with the data. You are not permitted to copy, sub-licence, distribute or sell any of this data to third parties in any form.
If you have any questions concerning use of this map/data please contact GIS.Hertsmere@hertsmere.gov.uk

0 0.015 0.03 0.045 0.06
Miles

Site: HEL814

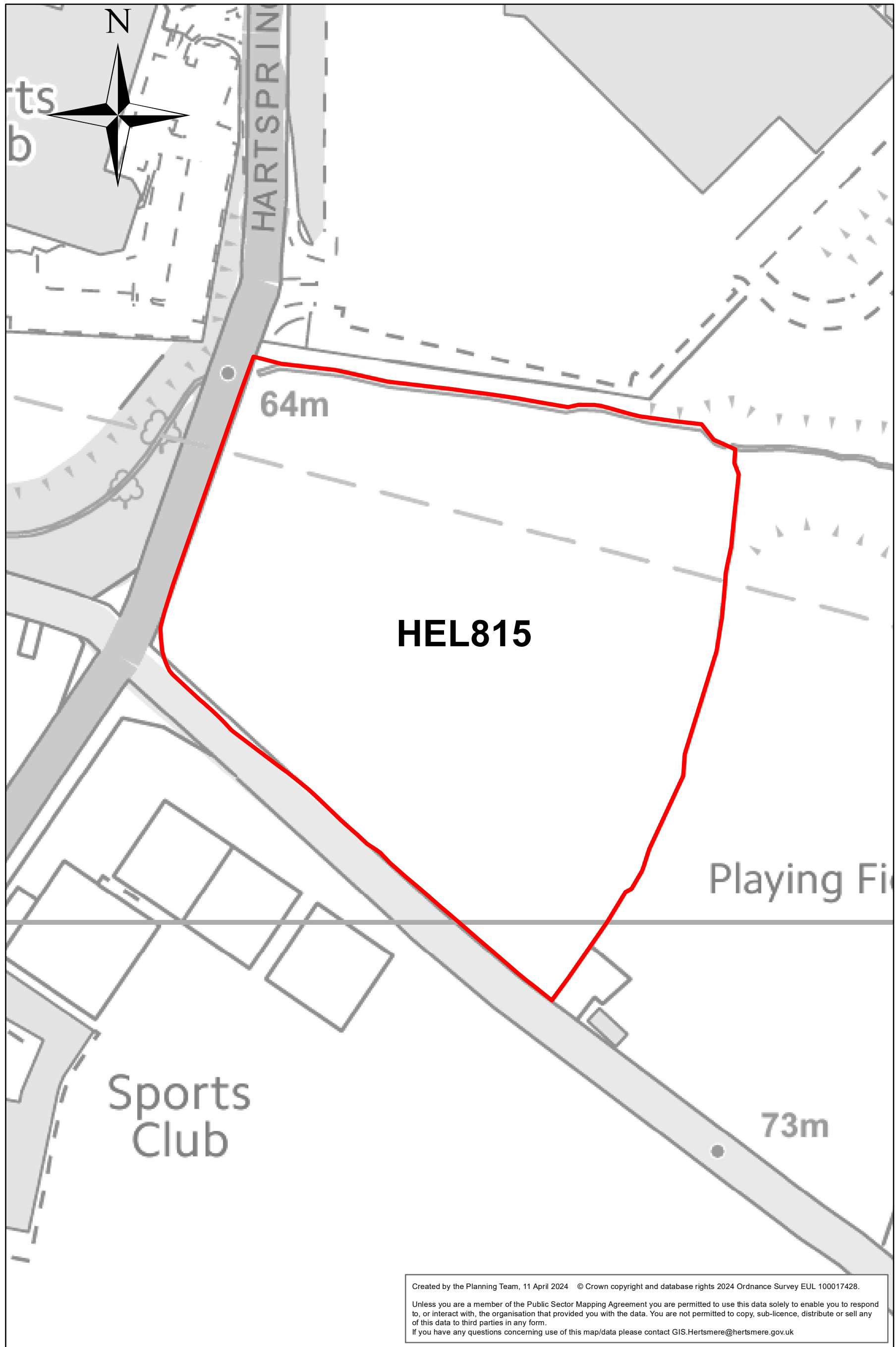
Location: Land South East of Junction 24 (M25)



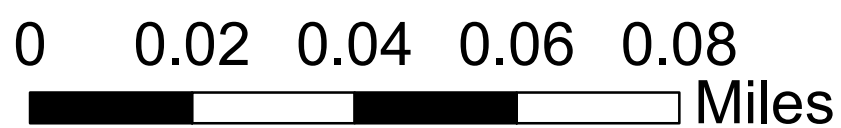
Created by the Planning Team, 11 April 2024 © Crown copyright and database rights 2024 Ordnance Survey EUL 100017428.
Unless you are a member of the Public Sector Mapping Agreement you are permitted to use this data solely to enable you to respond to, or interact with, the organisation that provided you with the data. You are not permitted to copy, sub-licence, distribute or sell any of this data to third parties in any form.
If you have any questions concerning use of this map/data please contact GIS.Hertsmere@hertsmere.gov.uk

Site: HEL815

Location: Land North side of Little Bushey Lane

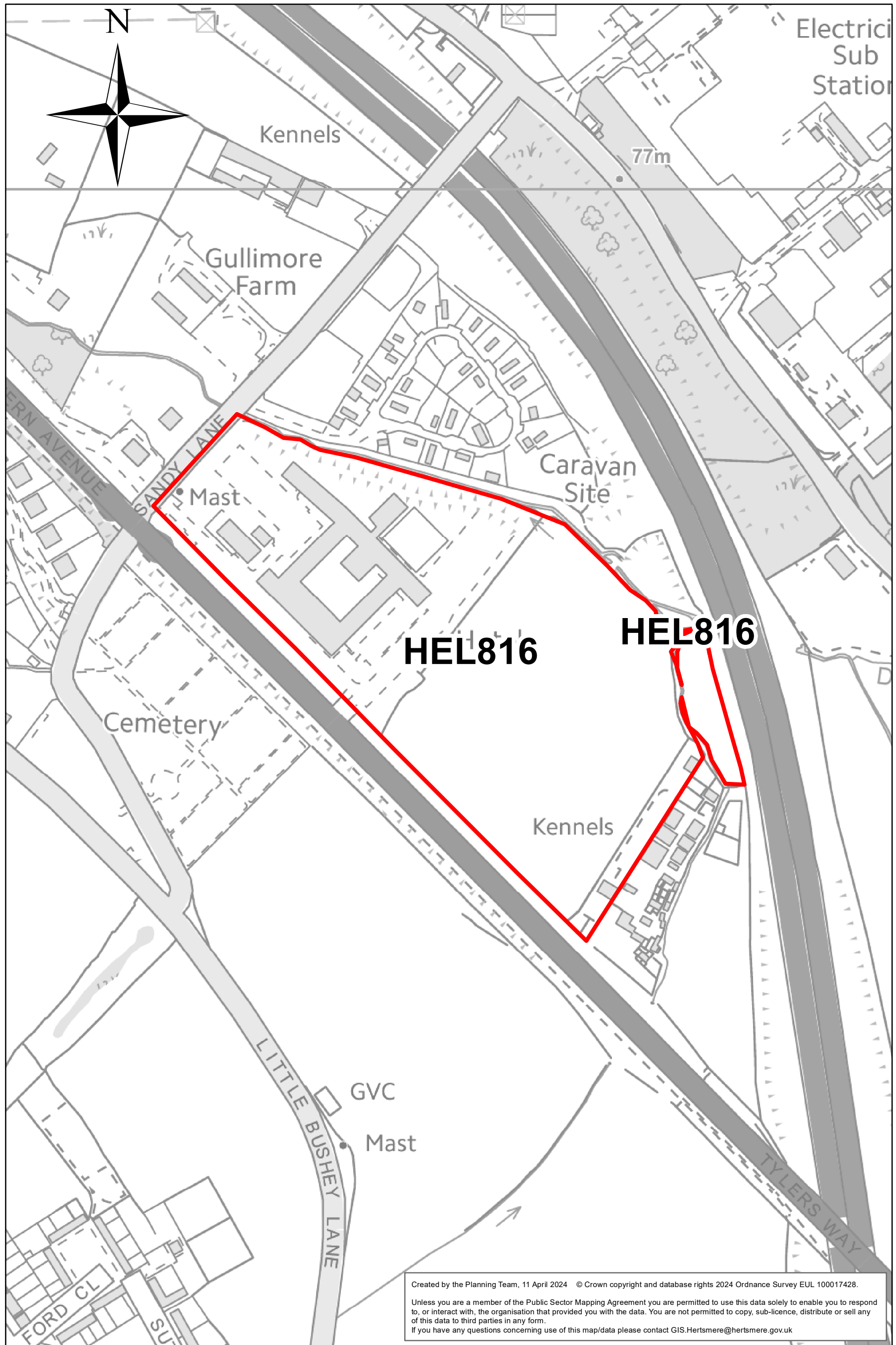


Created by the Planning Team, 11 April 2024 © Crown copyright and database rights 2024 Ordnance Survey EUL 100017428.
Unless you are a member of the Public Sector Mapping Agreement you are permitted to use this data solely to enable you to respond to, or interact with, the organisation that provided you with the data. You are not permitted to copy, sub-licence, distribute or sell any of this data to third parties in any form.
If you have any questions concerning use of this map/data please contact GIS.Hertsmere@hertsmere.gov.uk



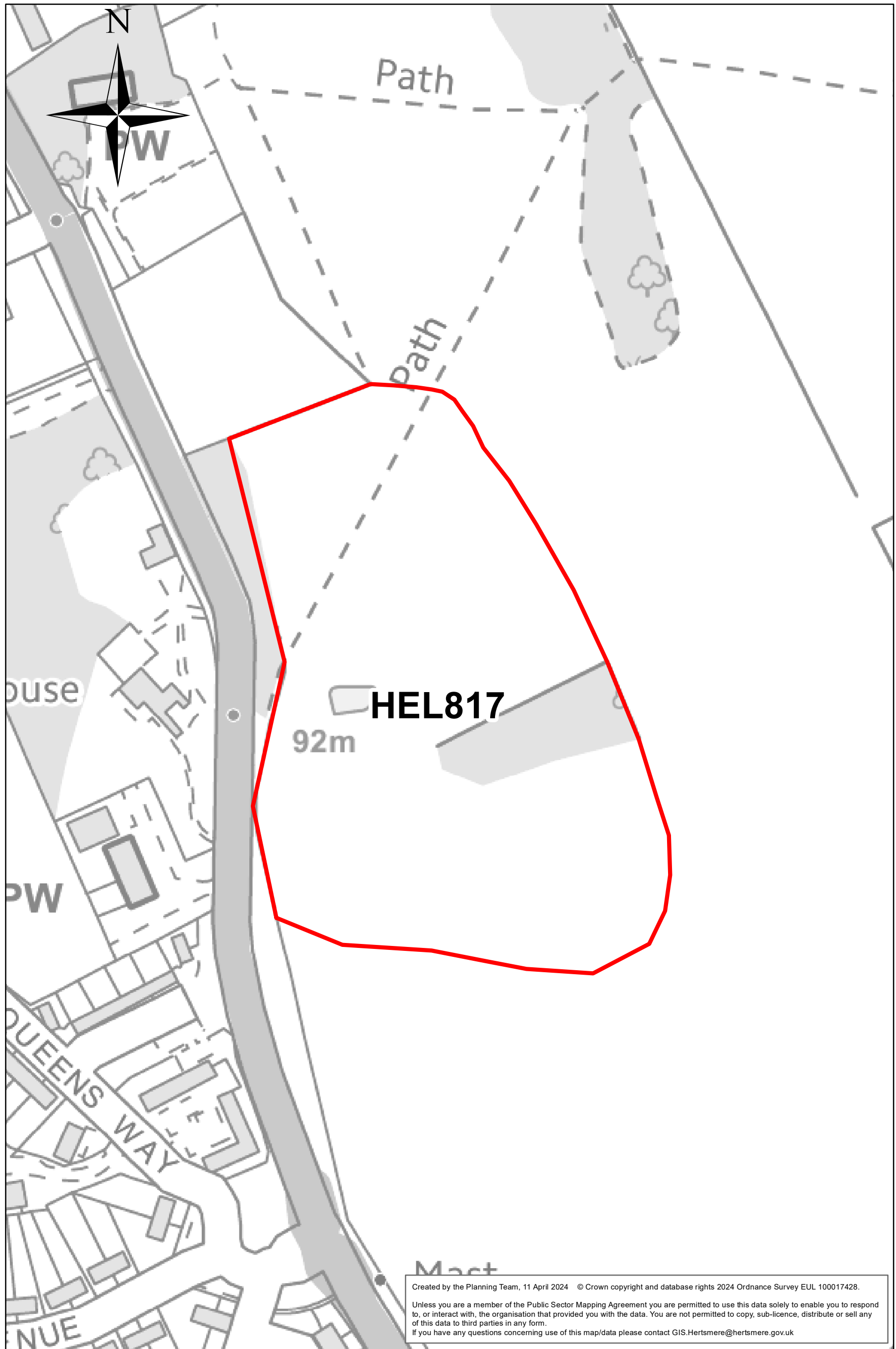
Site: HEL816

Location: Mercure Hotel and Adjacent Land



Site: HEL817

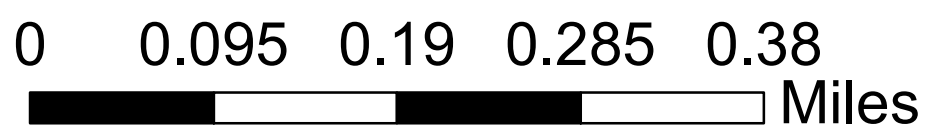
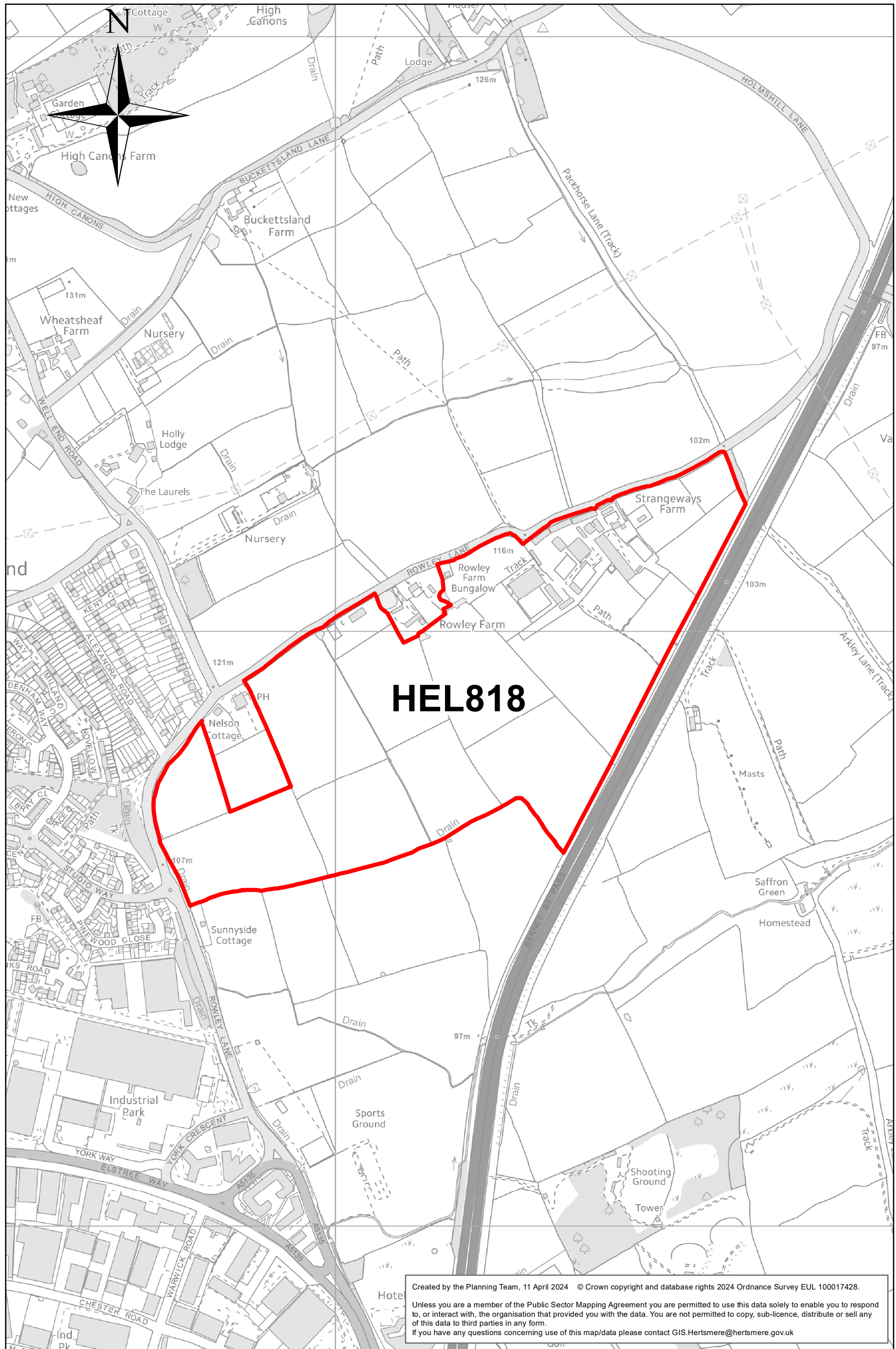
Location: Rectory Farm



0 0.02 0.04 0.06 0.08
Miles

Site: HEL818

Location: Land South of Rowley Lane



Site: HEL820

Location: Land North of Salisbury Hall

