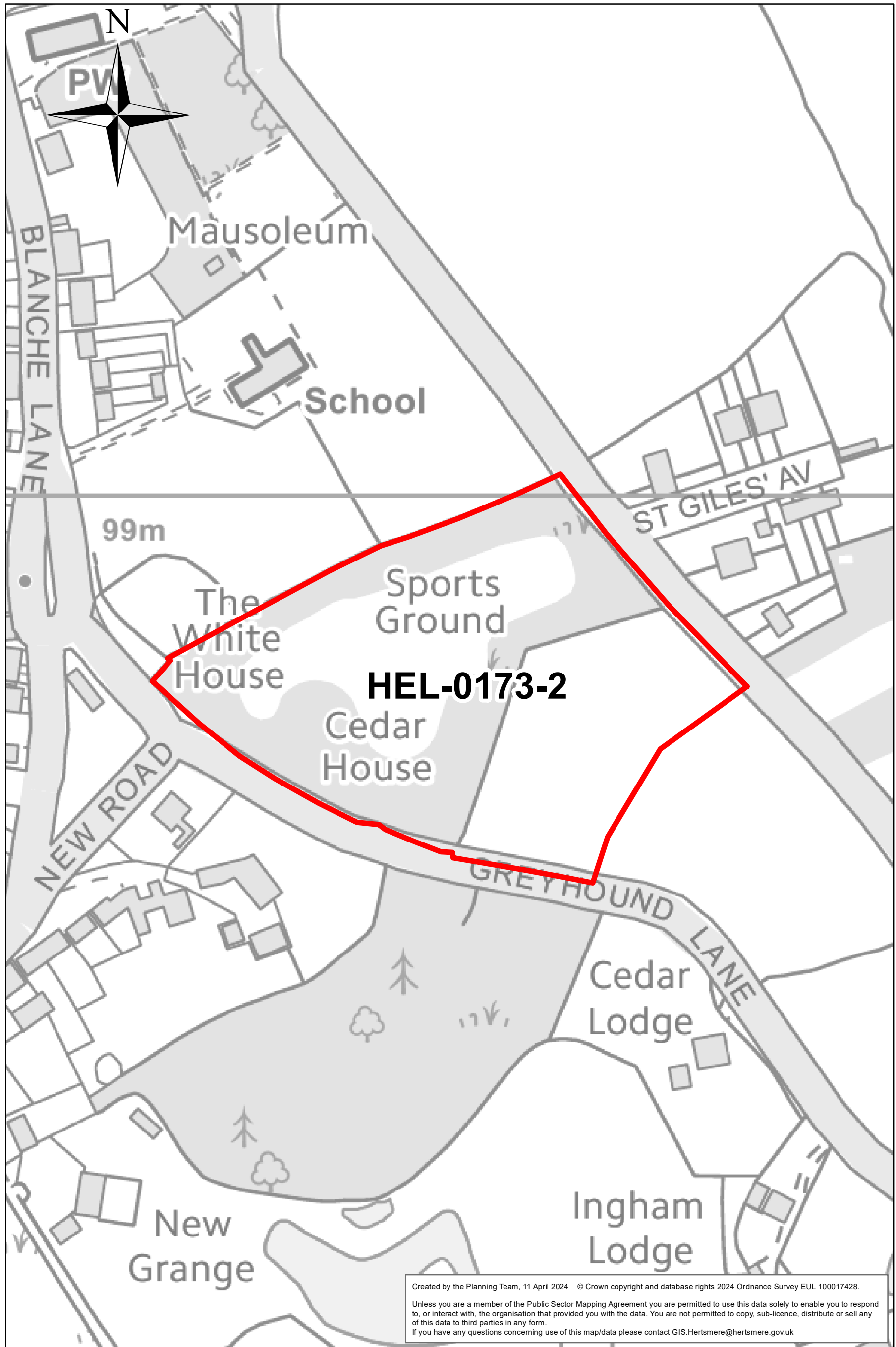


Site: HEL-0173-2

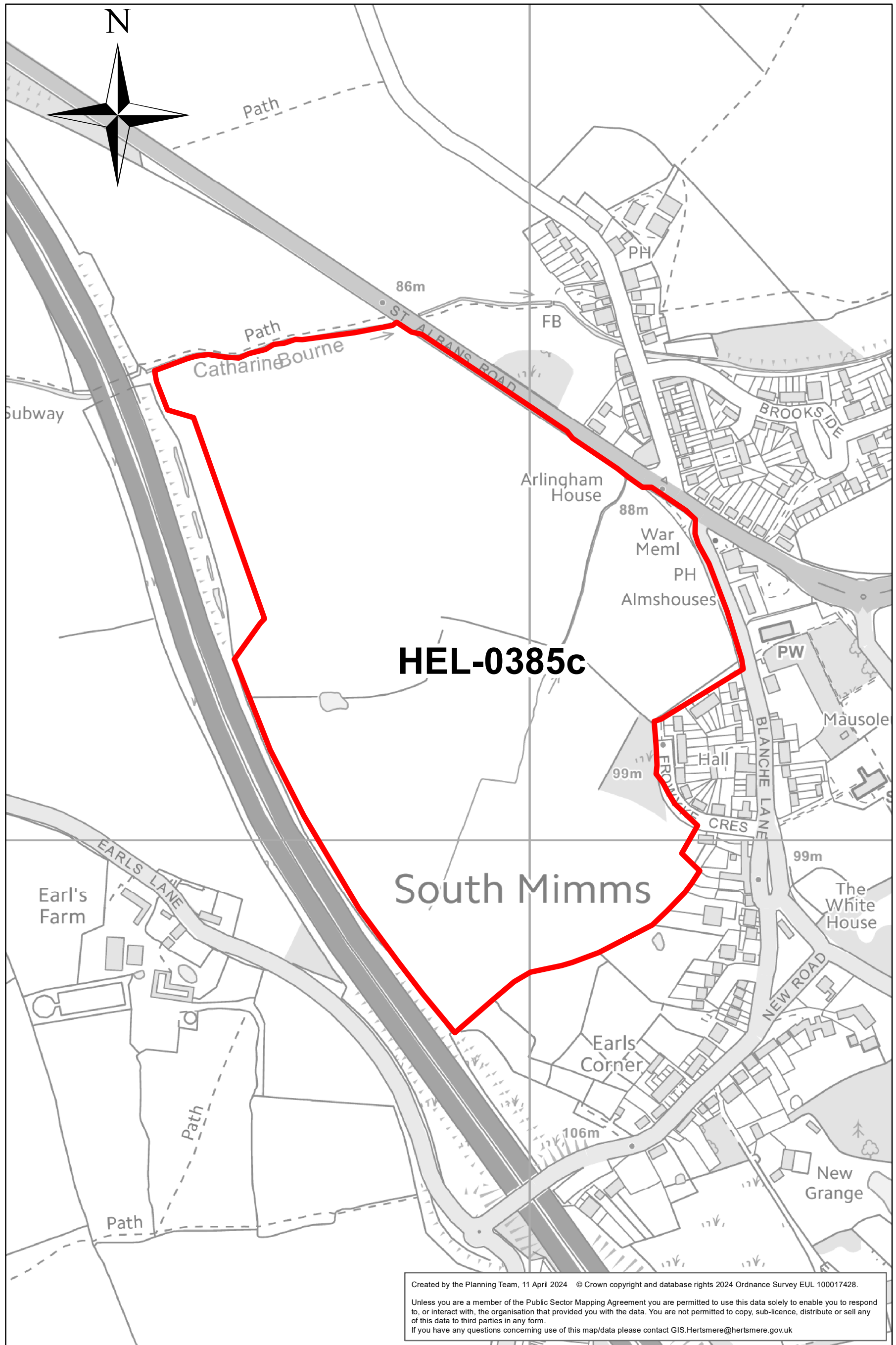
Location: Land at Greyhound Lane, South Mimms



0 0.02 0.04 0.06 0.08
Miles

Site: HEL-0385c

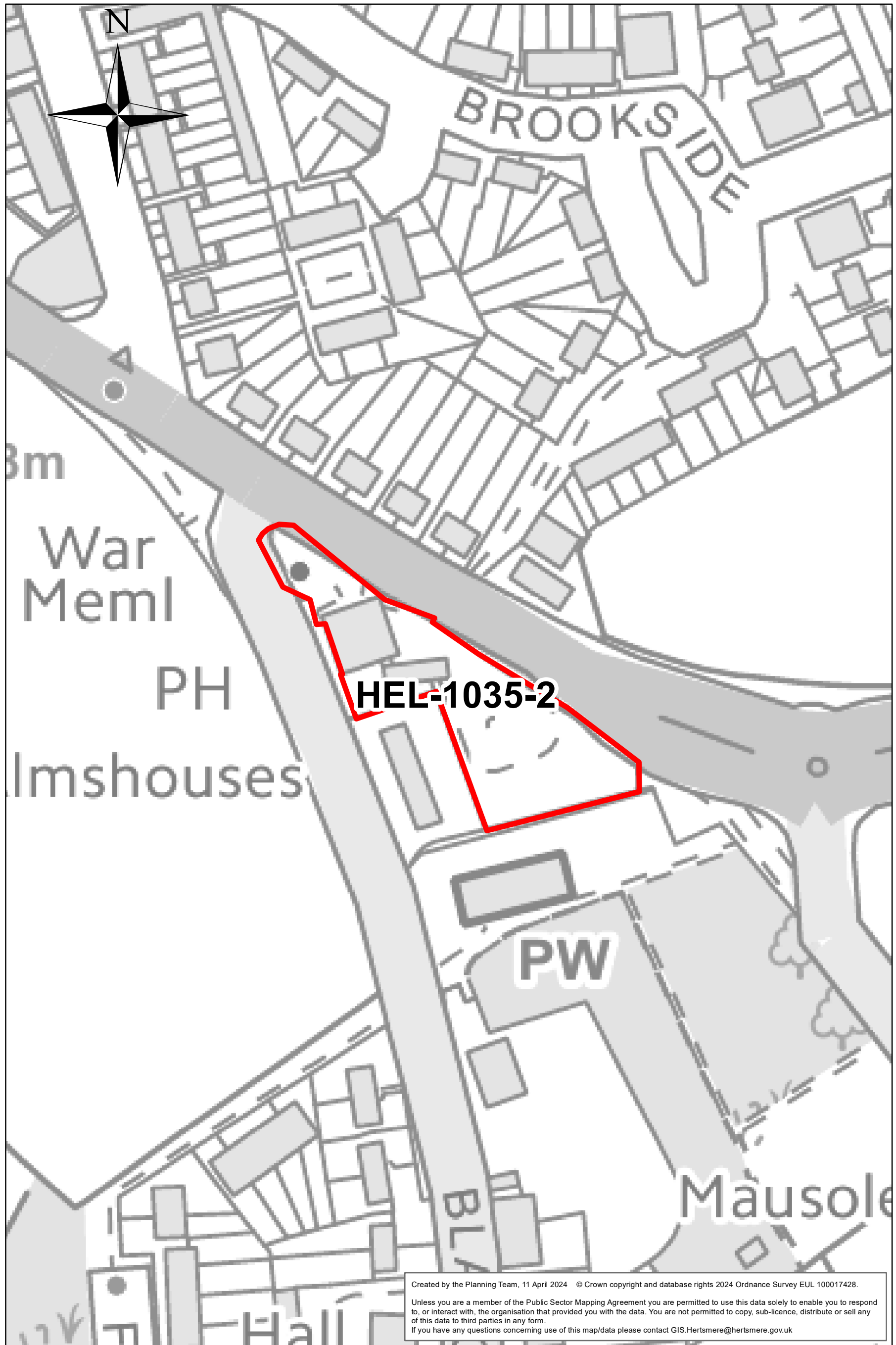
Location: Popes Farm, South Mimms



0 0.05 0.1 0.15 0.2
Miles

Site: HEL-1035-2

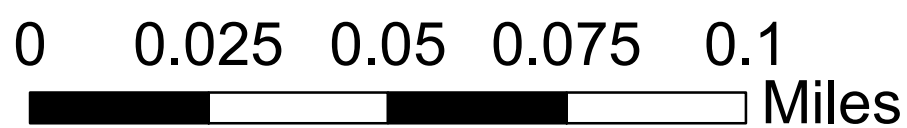
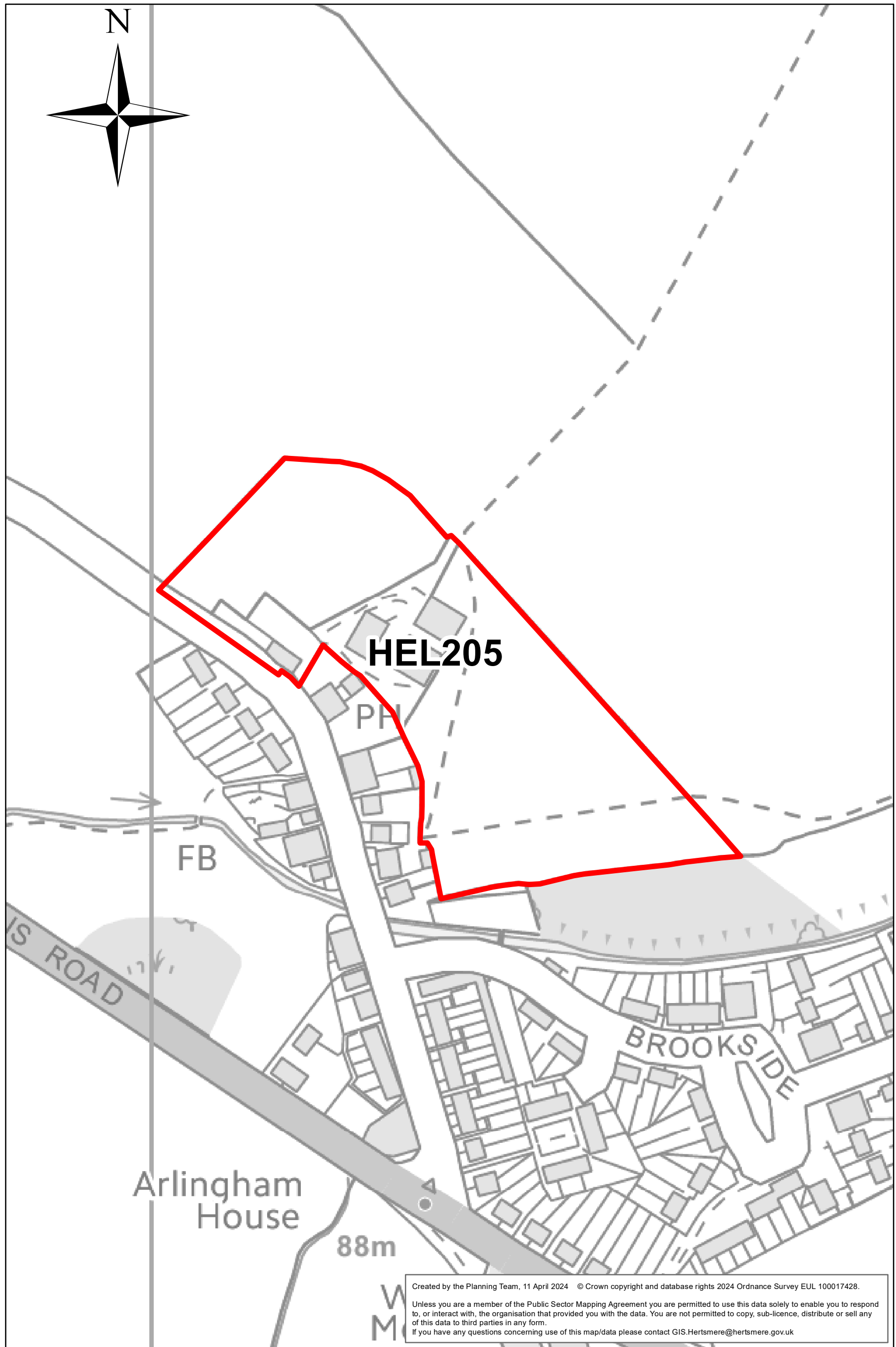
Location: The White Hart, St Albans Road



0 0.015 0.03 0.045 0.06
Miles

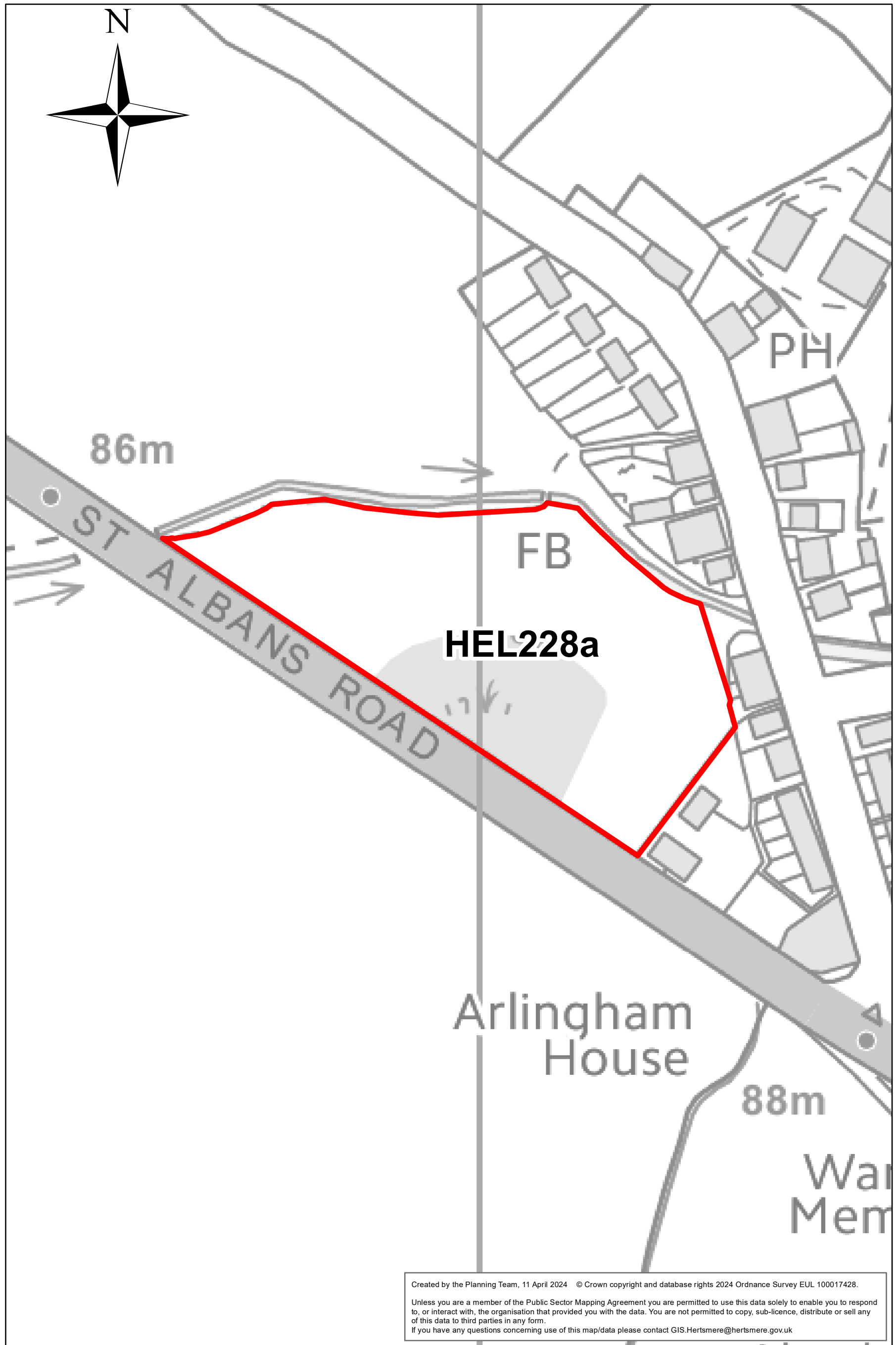
Site: HEL205

Location: Land at Town Farm



Site: HEL228a


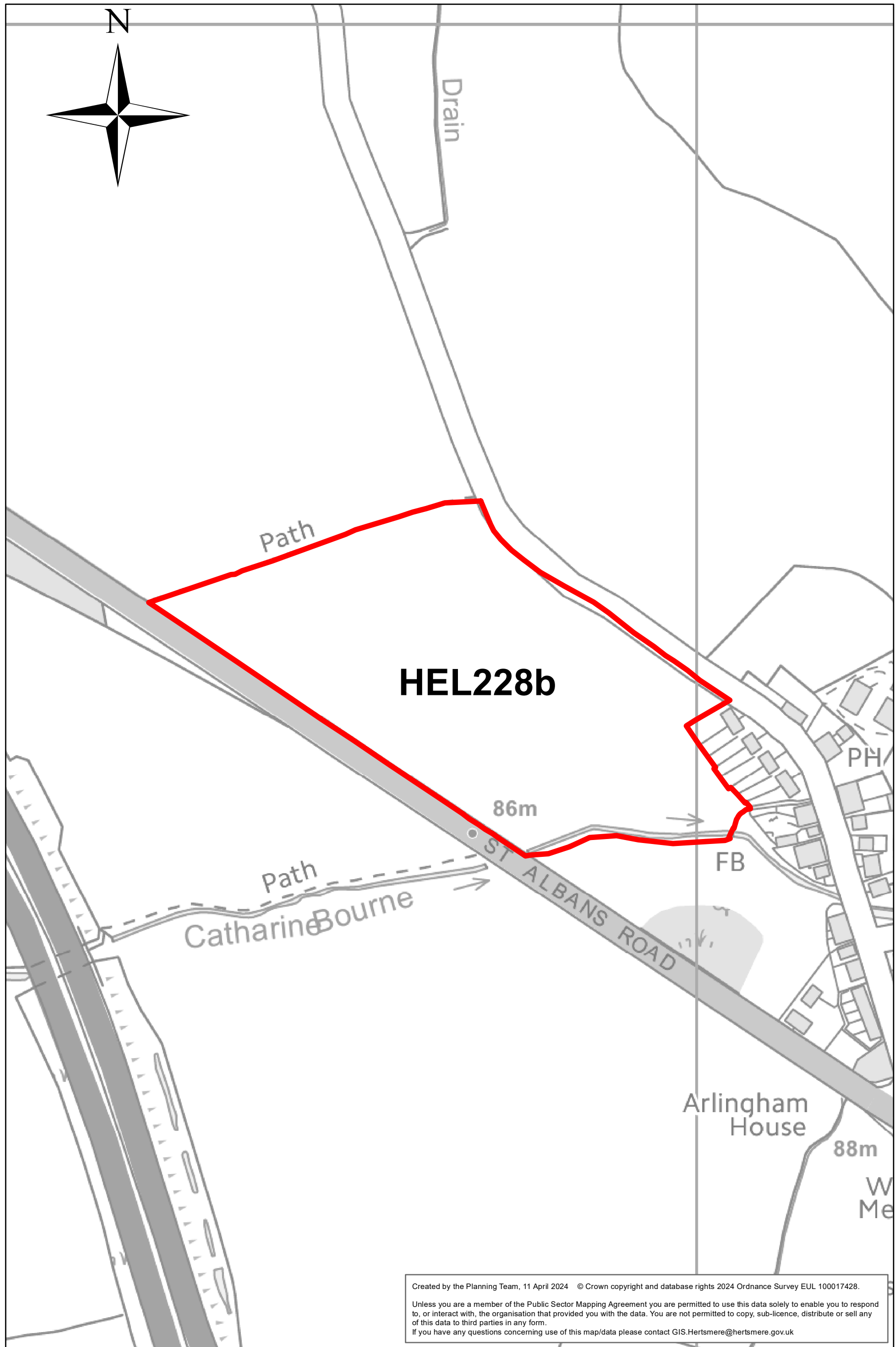
Location: Land North of St Albans Road (site 1)



0 0.015 0.03 0.045 0.06
Miles

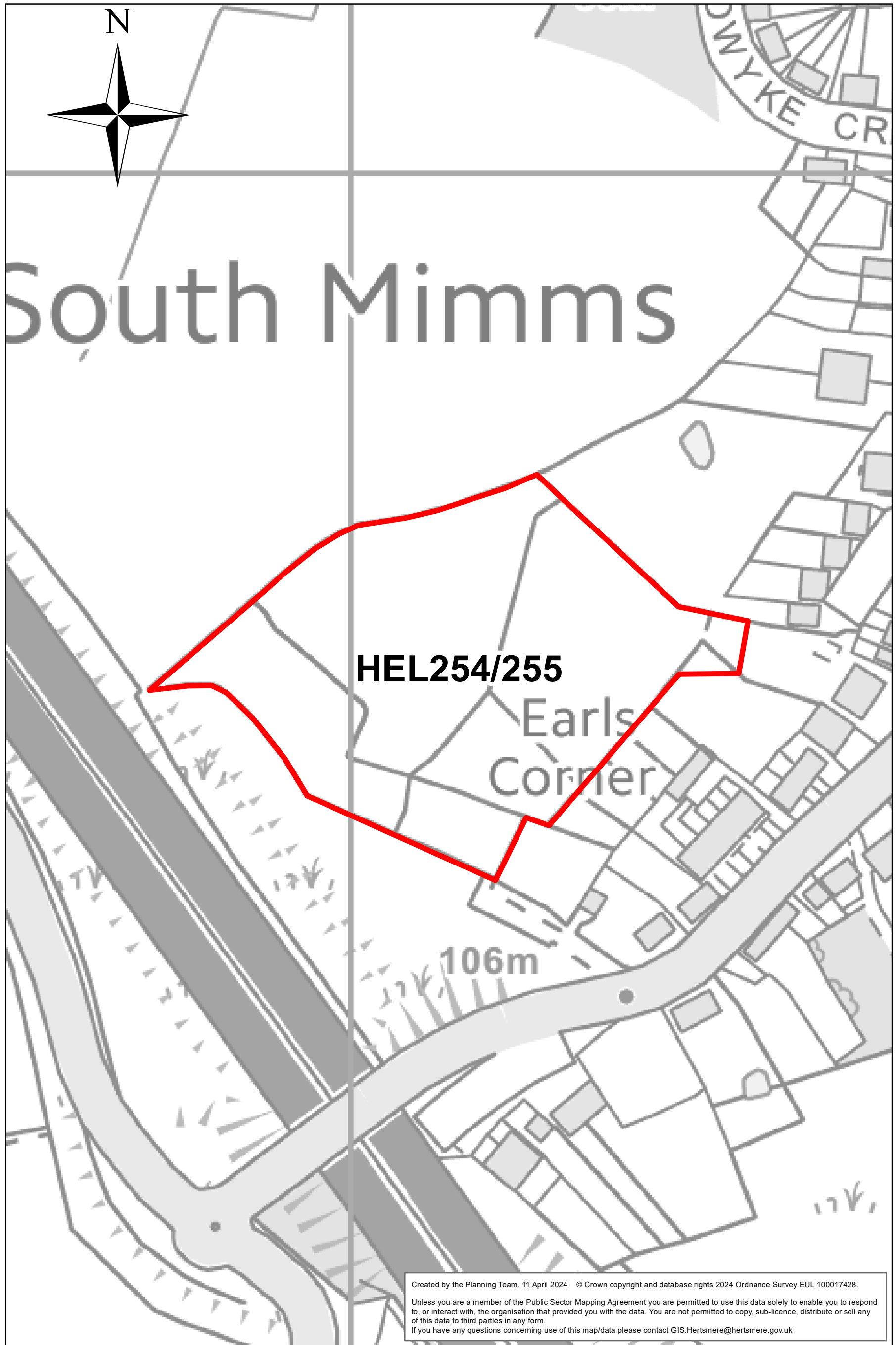
Site: HEL228b

Location: Land north of St Albans Road (site 2)



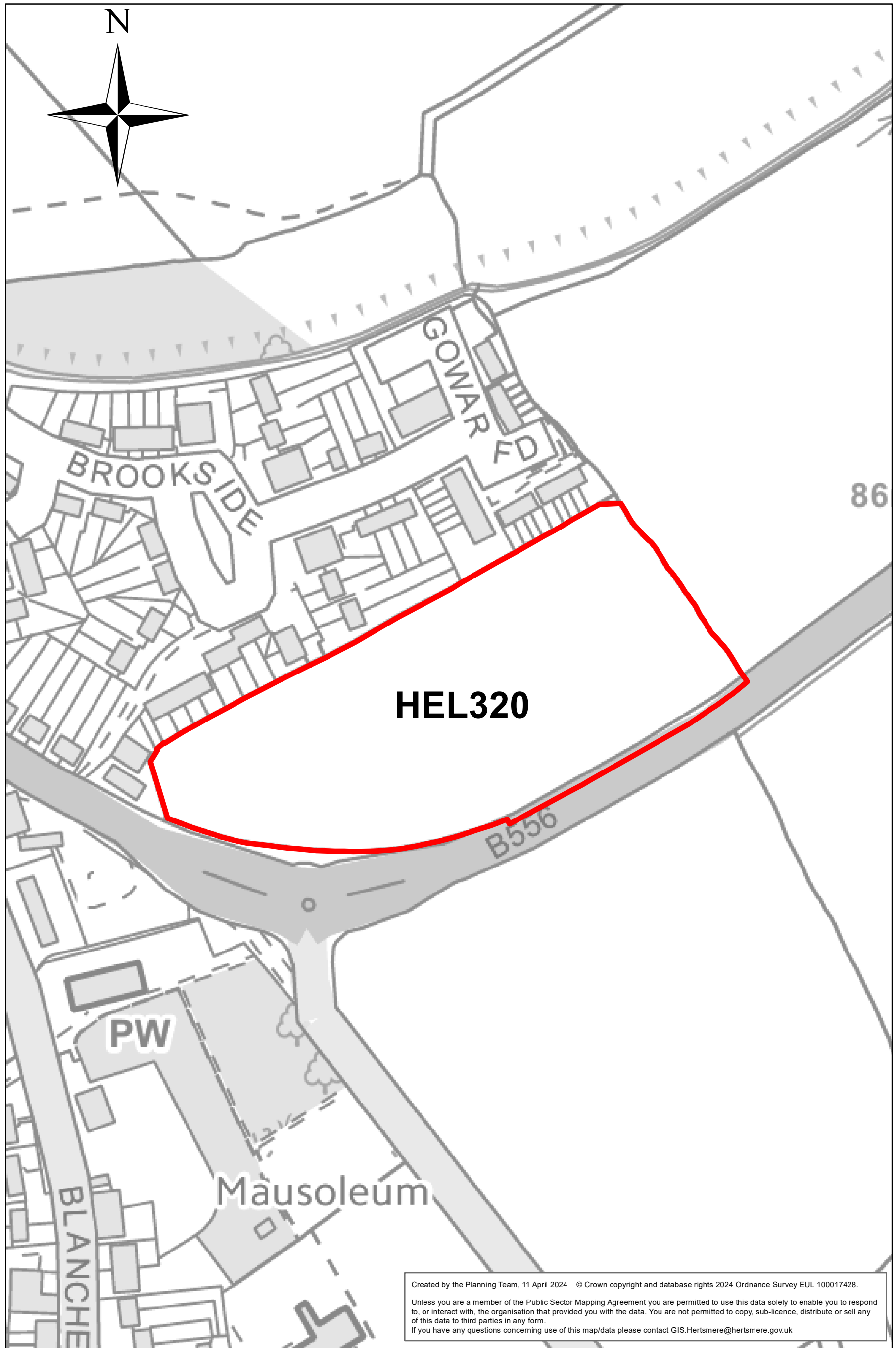
Site: HEL254/255

Location: Land r/o Altus, 4 Blanche Lane (west & east)



Site: HEL320

Location: Land Formerly Part of Earl and Cross Keys Farm (North

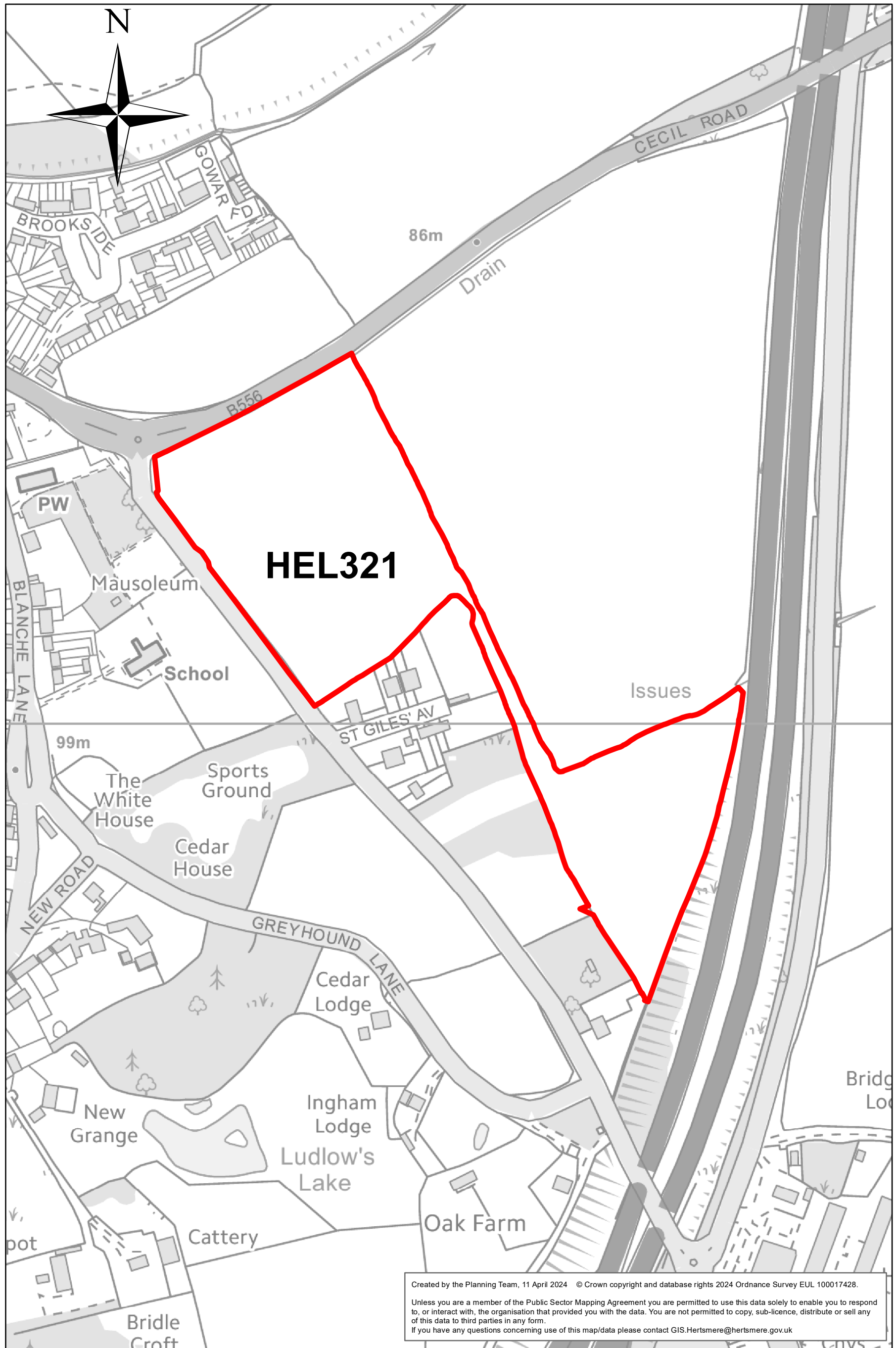


0 0.02 0.04 0.06 0.08 Miles

Created by the Planning Team, 11 April 2024 © Crown copyright and database rights 2024 Ordnance Survey EUL 100017428.
Unless you are a member of the Public Sector Mapping Agreement you are permitted to use this data solely to enable you to respond to, or interact with, the organisation that provided you with the data. You are not permitted to copy, sub-licence, distribute or sell any of this data to third parties in any form.
If you have any questions concerning use of this map/data please contact GIS.Hertsmere@hertsmere.gov.uk

Site: HEL321

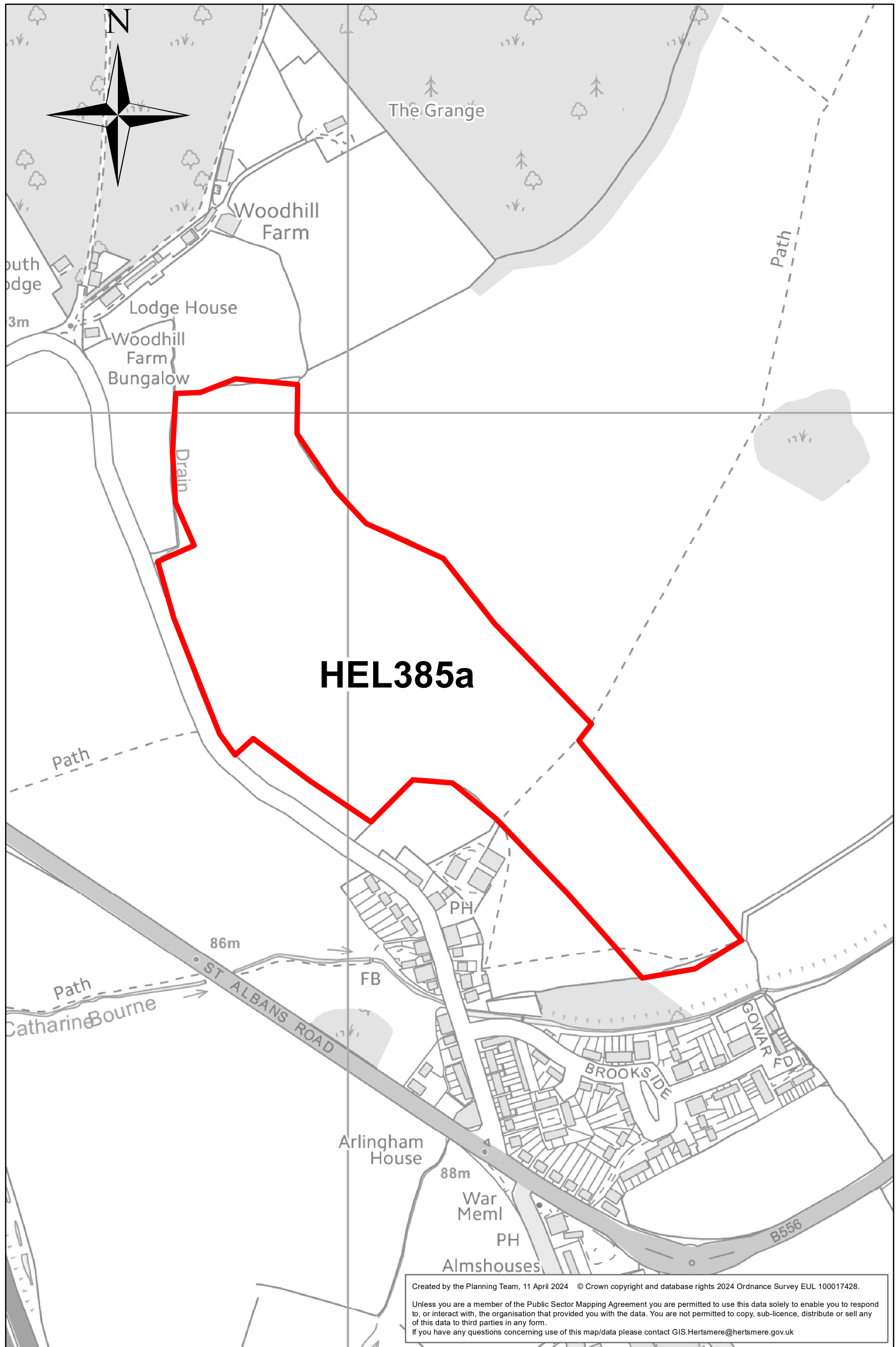
Location: Land Formerly Part of Earl and Cross Keys Farm (south)



0 0.045 0.09 0.135 0.18 Miles

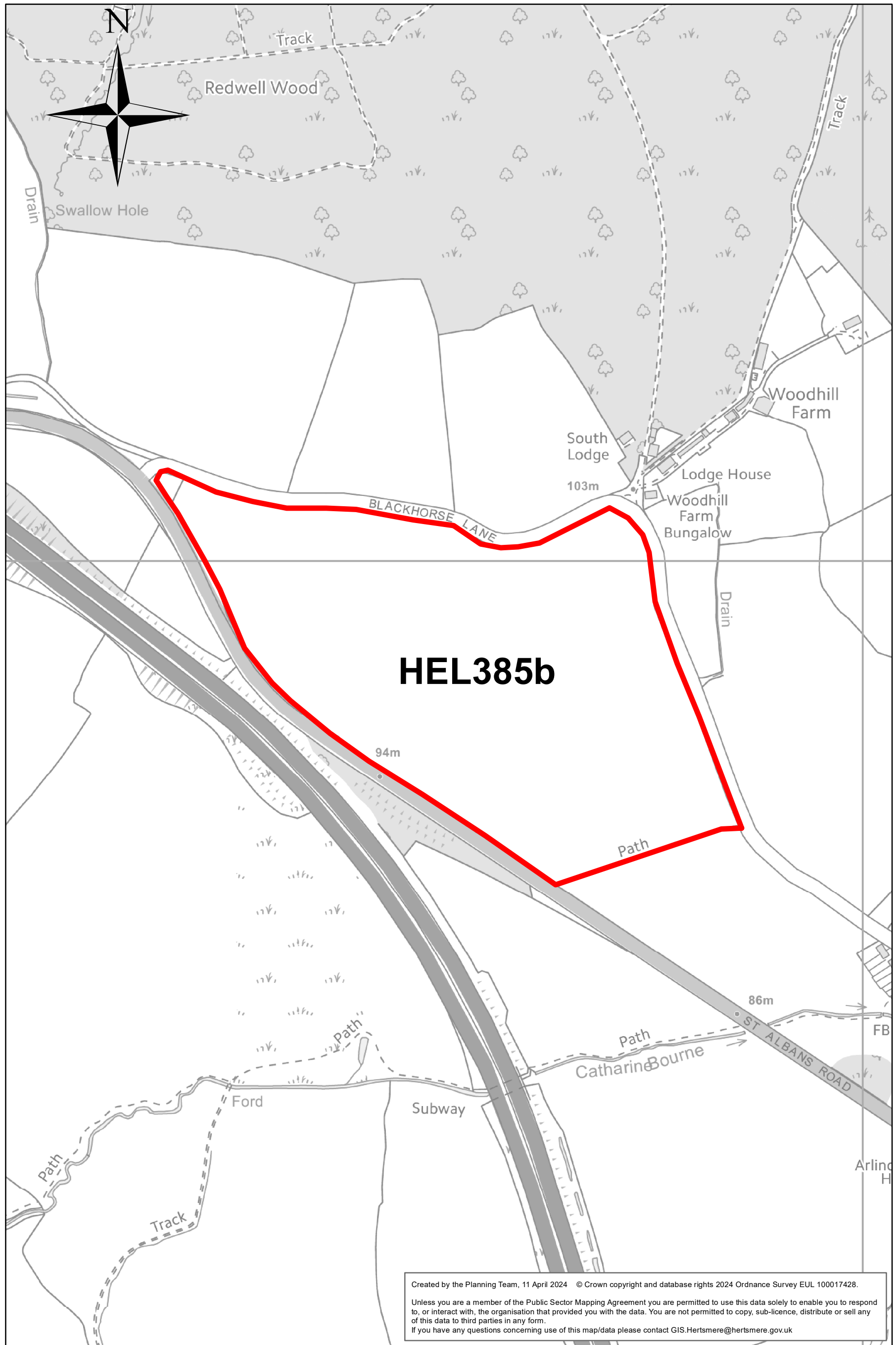
Site: HEL385a

Location: South Mimms area I&O southern plot



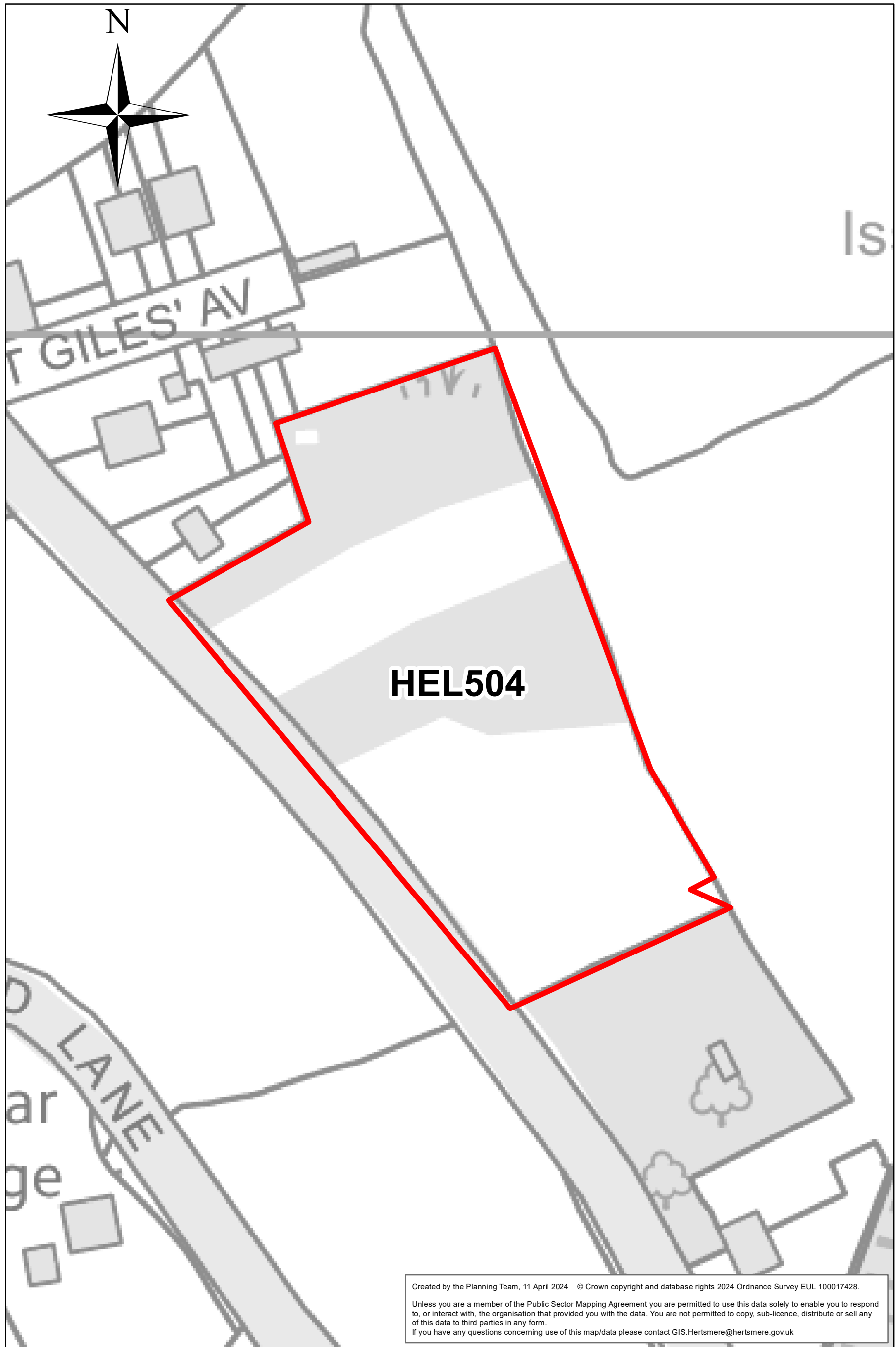
Site: HEL385b

Location: South Mimms area I&O western plot



Site: HEL504

Location: East of St Albans Road

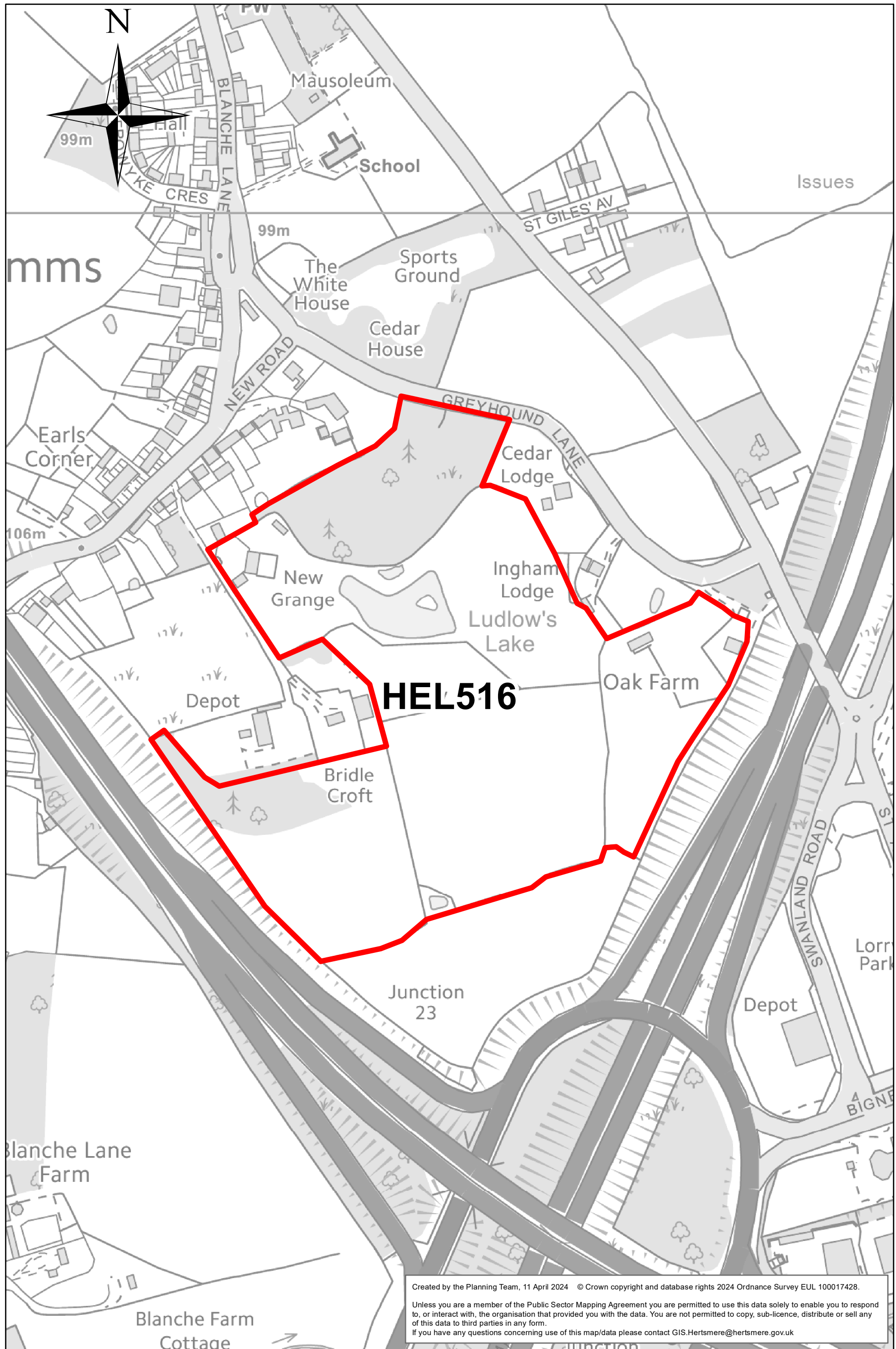


Created by the Planning Team, 11 April 2024 © Crown copyright and database rights 2024 Ordnance Survey EUL 100017428.
Unless you are a member of the Public Sector Mapping Agreement you are permitted to use this data solely to enable you to respond to, or interact with, the organisation that provided you with the data. You are not permitted to copy, sub-licence, distribute or sell any of this data to third parties in any form.
If you have any questions concerning use of this map/data please contact GIS.Hertsmere@hertsmere.gov.uk

0 0.015 0.03 0.045 0.06
Miles

Site: HEL516

Location: South of Greyhound Lane



Created by the Planning Team, 11 April 2024 © Crown copyright and database rights 2024 Ordnance Survey EUL 100017428.

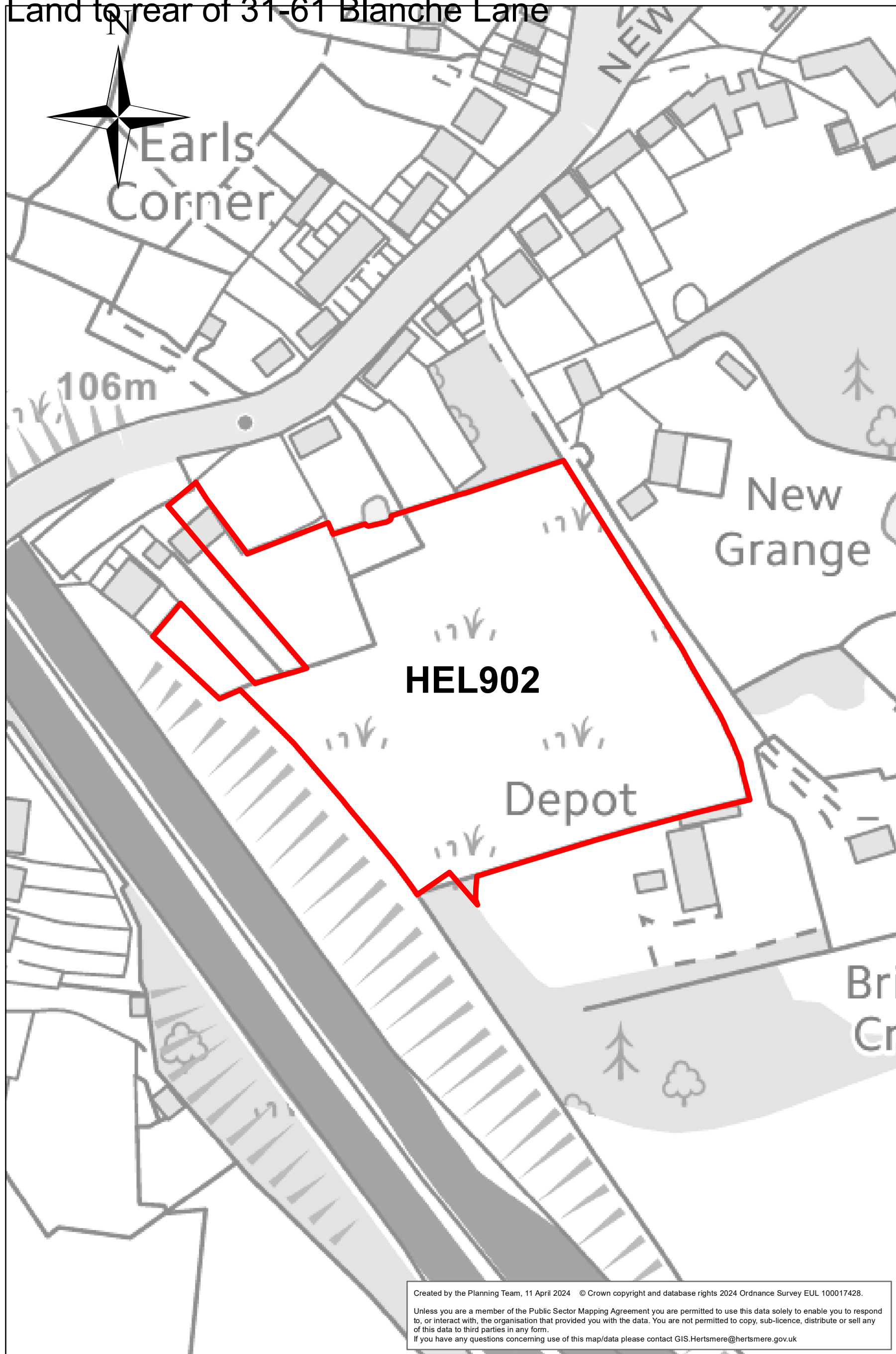
Unless you are a member of the Public Sector Mapping Agreement you are permitted to use this data solely to enable you to respond to, or interact with, the organisation that provided you with the data. You are not permitted to copy, sub-licence, distribute or sell any of this data to third parties in any form.
If you have any questions concerning use of this map/data please contact GIS.Hertsmere@hertsmere.gov.uk

0 0.045 0.09 0.135 0.18
Miles

Site: HEL902

Location: Land to rear of 31 -61 Blanche Lane

Land to rear of 31-61 Blanche Lane



Created by the Planning Team, 11 April 2024 © Crown copyright and database rights 2024 Ordnance Survey EUL 100017428.
Unless you are a member of the Public Sector Mapping Agreement you are permitted to use this data solely to enable you to respond to, or interact with, the organisation that provided you with the data. You are not permitted to copy, sub-licence, distribute or sell any of this data to third parties in any form.
If you have any questions concerning use of this map/data please contact GIS.Hertsmere@hertsmere.gov.uk

