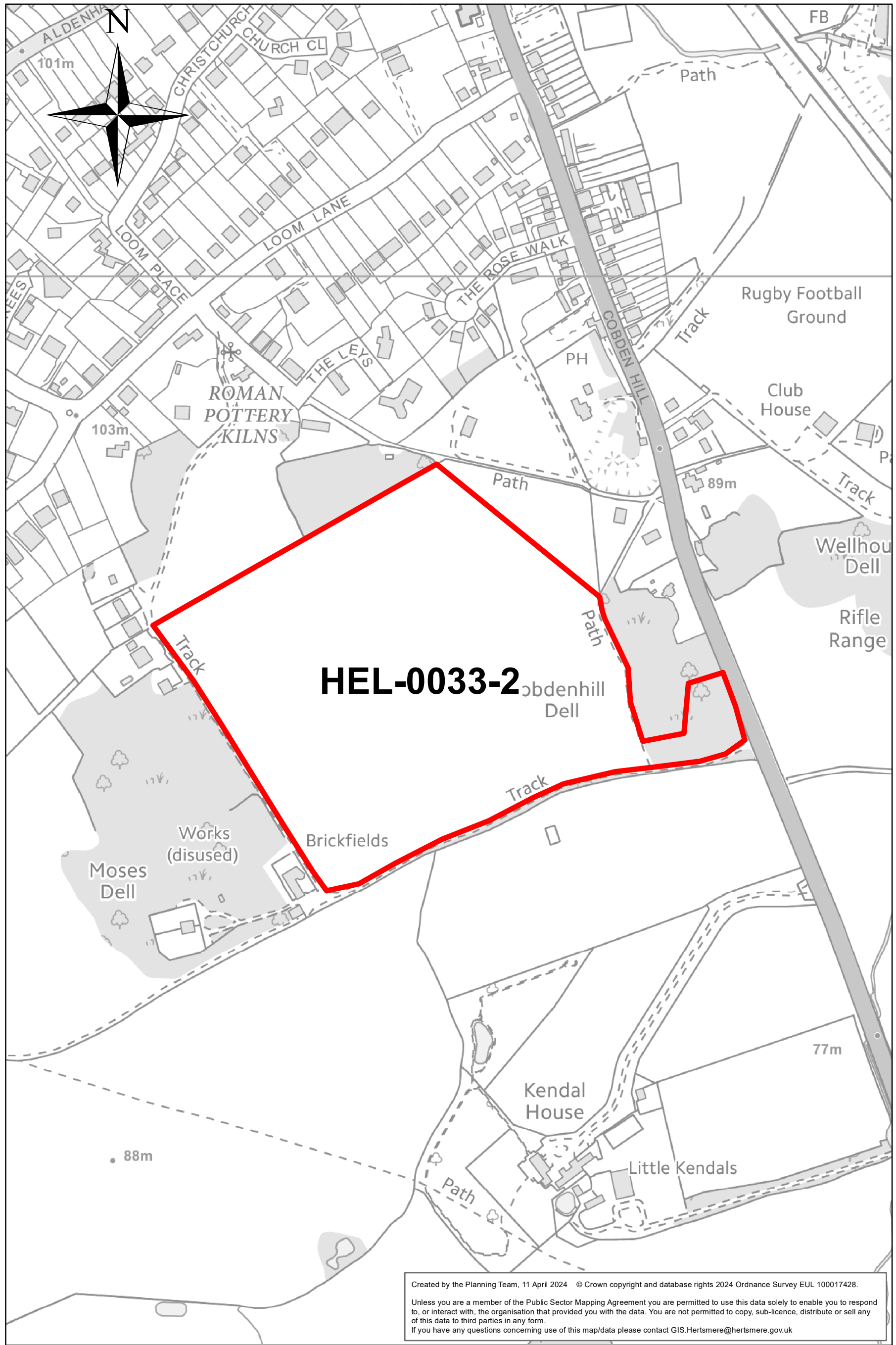


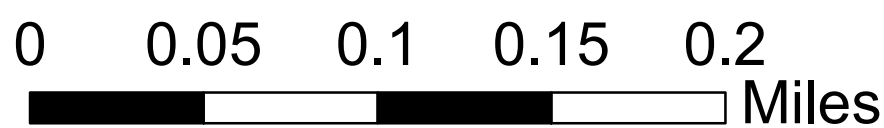
Site: HEL-0033-2

Location: Land rear of 18 Cobden Hill



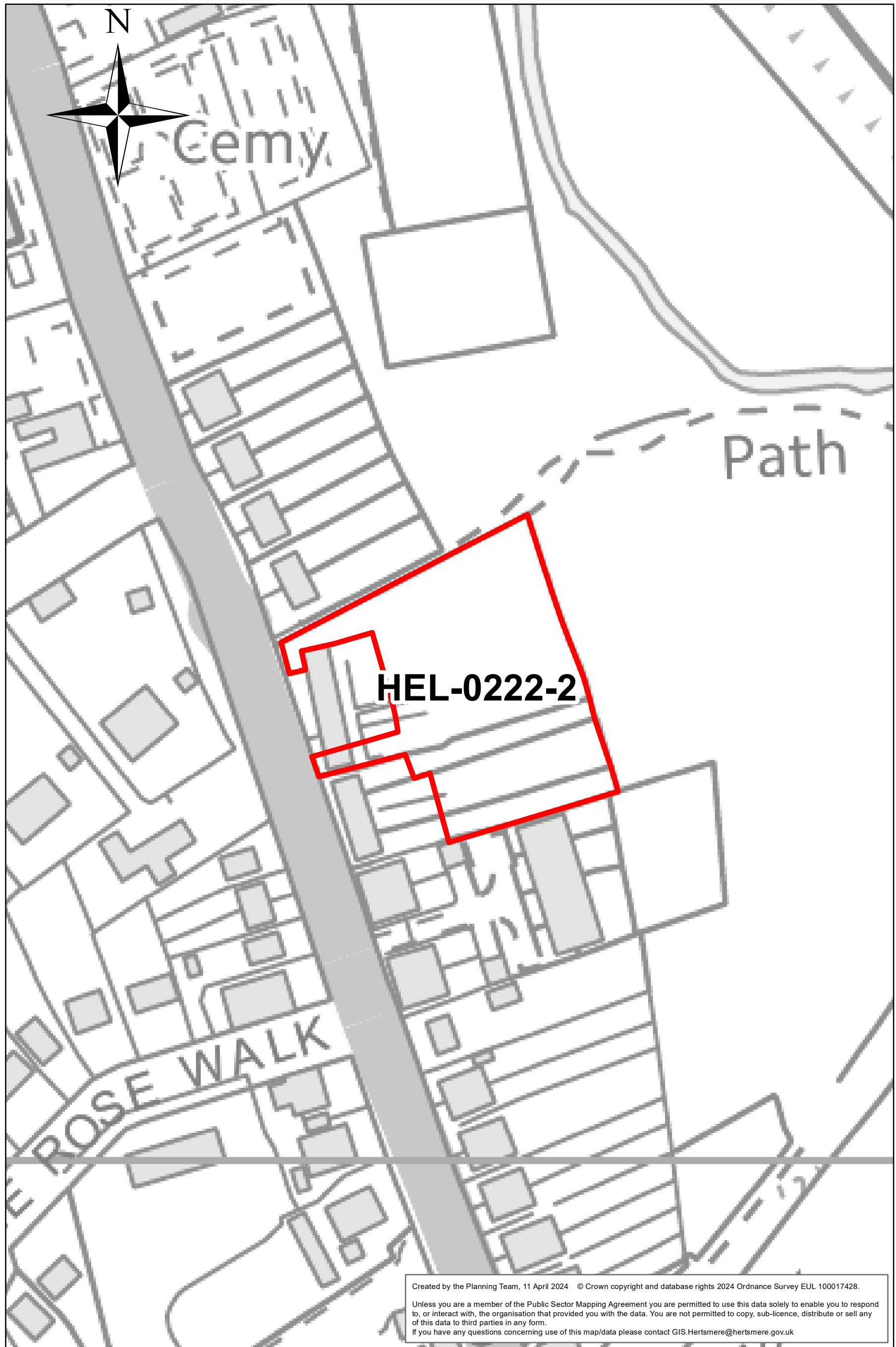
**HEL-0033-2**

Created by the Planning Team, 11 April 2024 © Crown copyright and database rights 2024 Ordnance Survey EUL 100017428.  
Unless you are a member of the Public Sector Mapping Agreement you are permitted to use this data solely to enable you to respond to, or interact with, the organisation that provided you with the data. You are not permitted to copy, sub-licence, distribute or sell any of this data to third parties in any form.  
If you have any questions concerning use of this map/data please contact GIS.Hertsmere@hertsmere.gov.uk



Site: HEL-0222-2

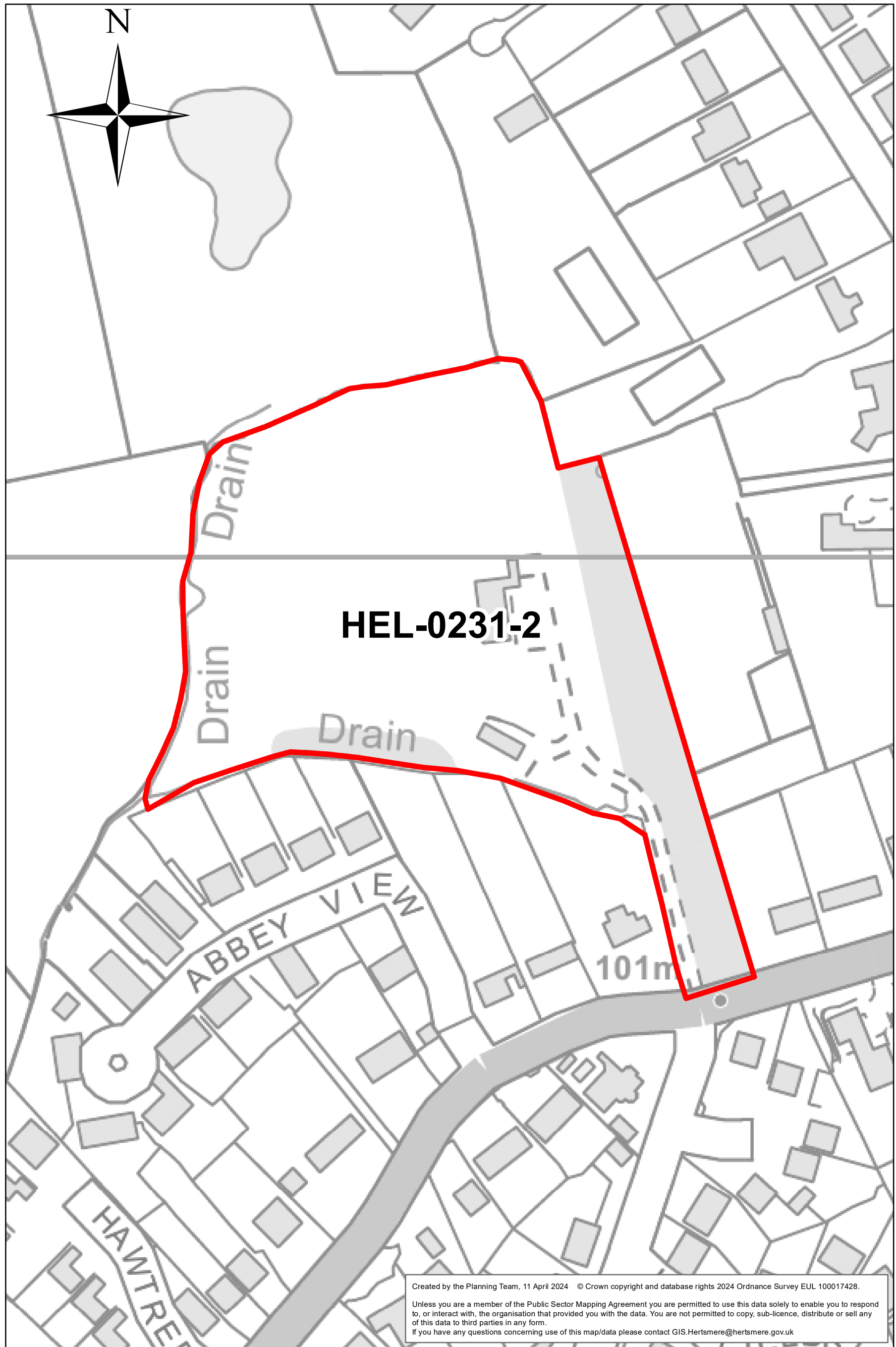
Location: Land Rear of 5-23 Cobden Hill, Radlett



0 0.015 0.03 0.045 0.06  
Miles

Site: HEL-0231-2

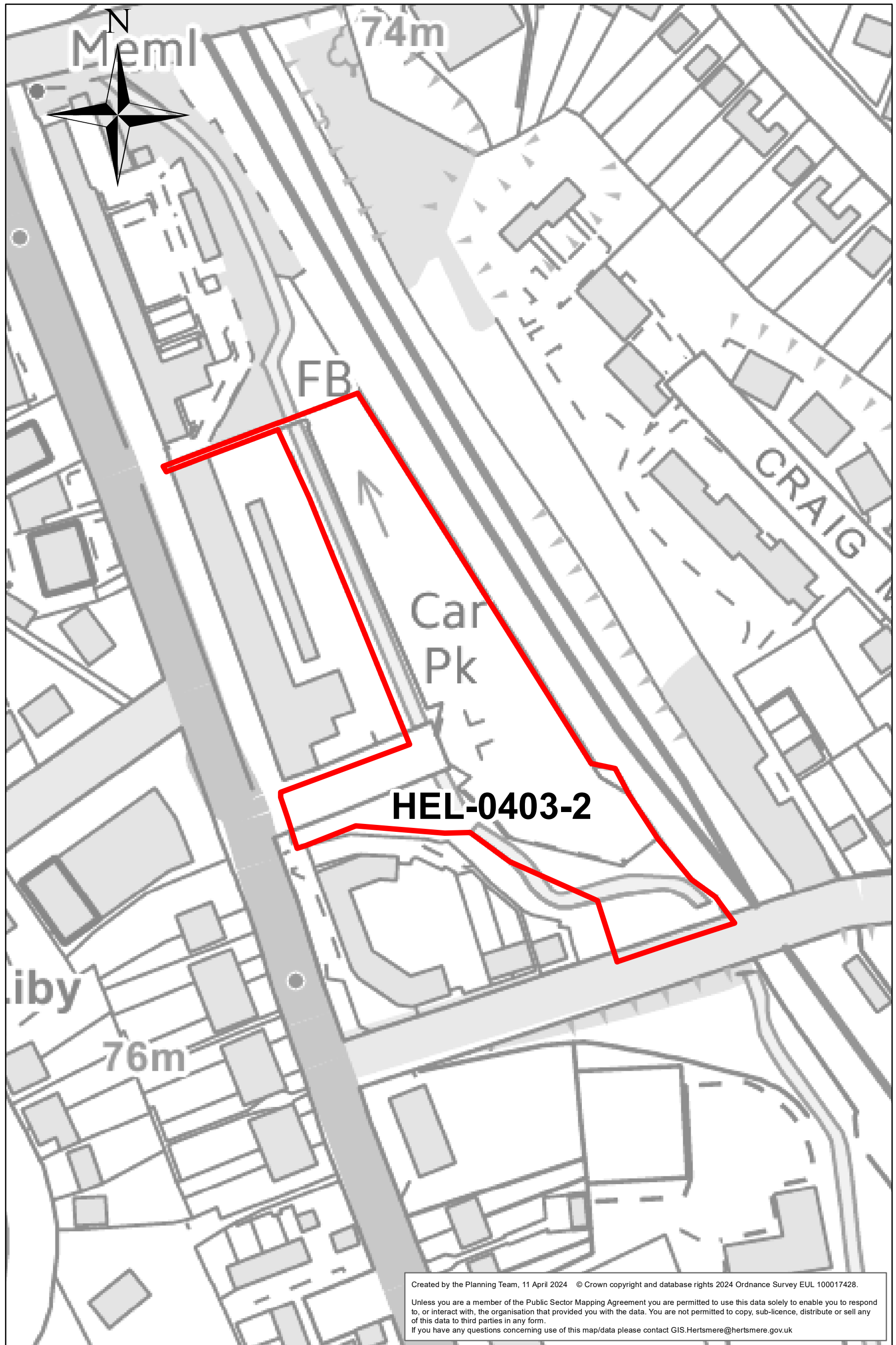
Location: Starveacres, 16 Watford Road, Radlett



0 0.02 0.04 0.06 0.08  
Miles

Site: HEL-0403-2


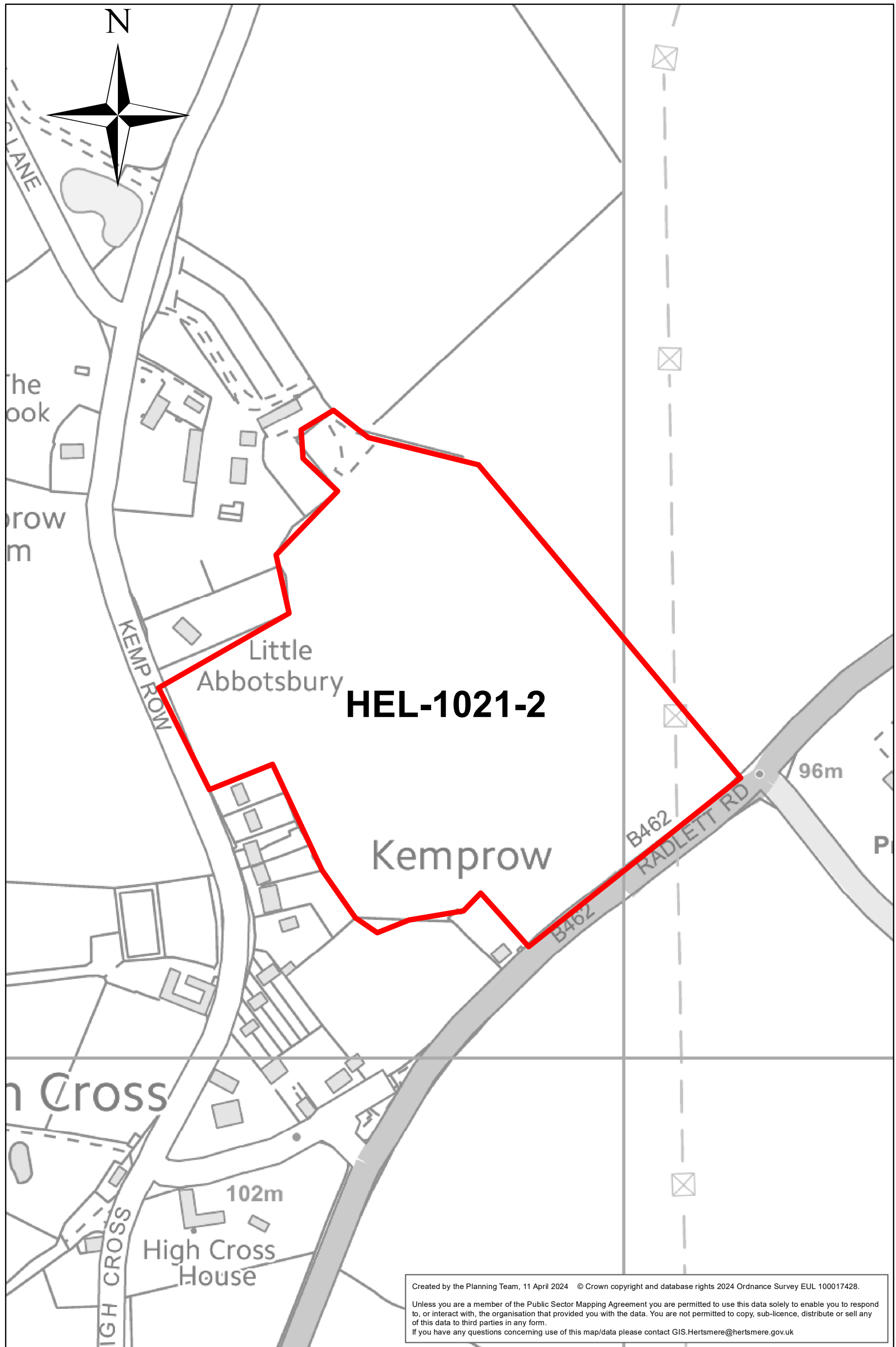
Location: Newberries Carpark, Radlett



0 0.015 0.03 0.045 0.06  
Miles

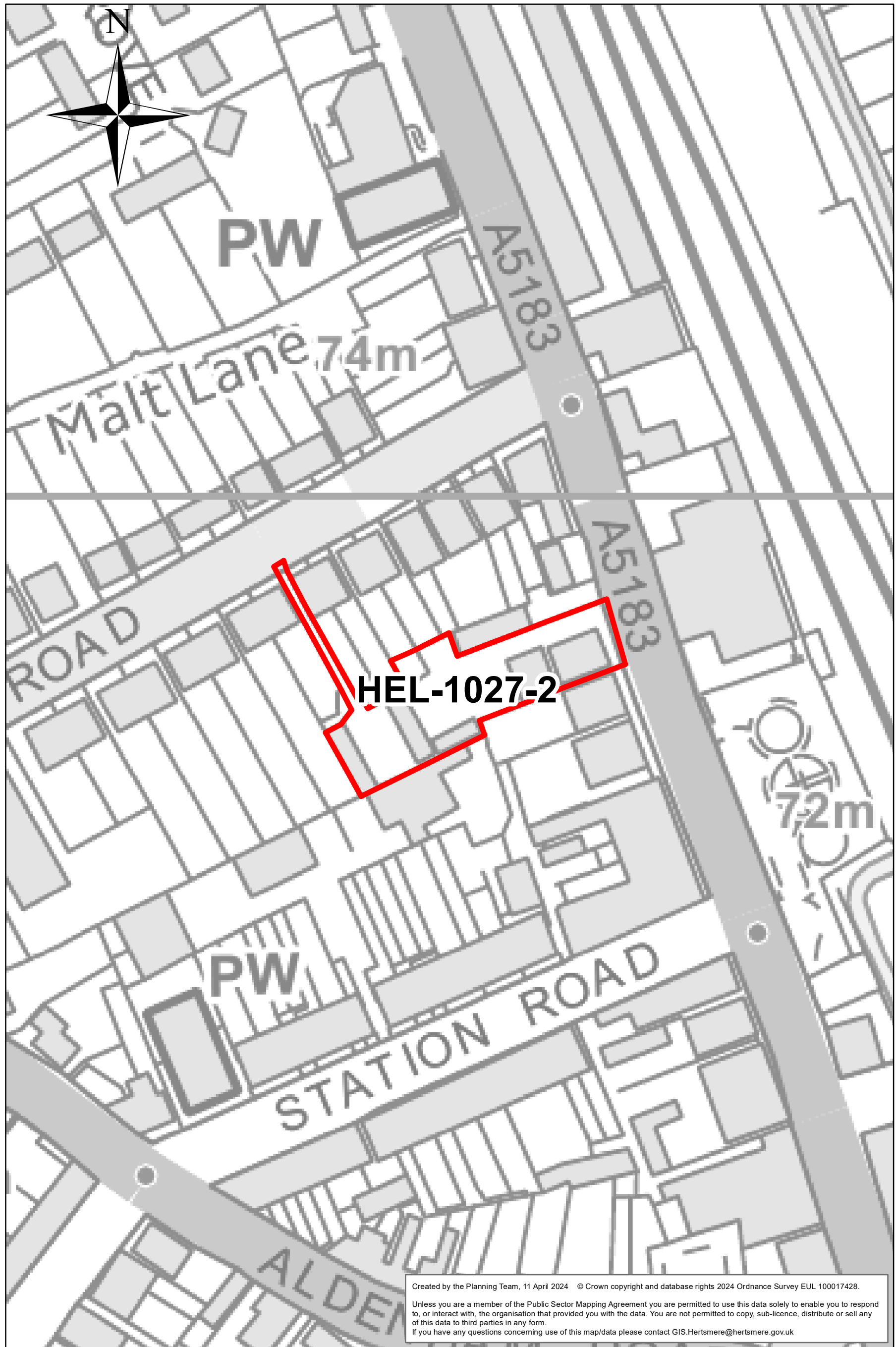
Site: HEL-1021-2

Location: Land north of Radlett Road, Radlett



Site: HEL-1027-2

Location: 38-40 Watling Street



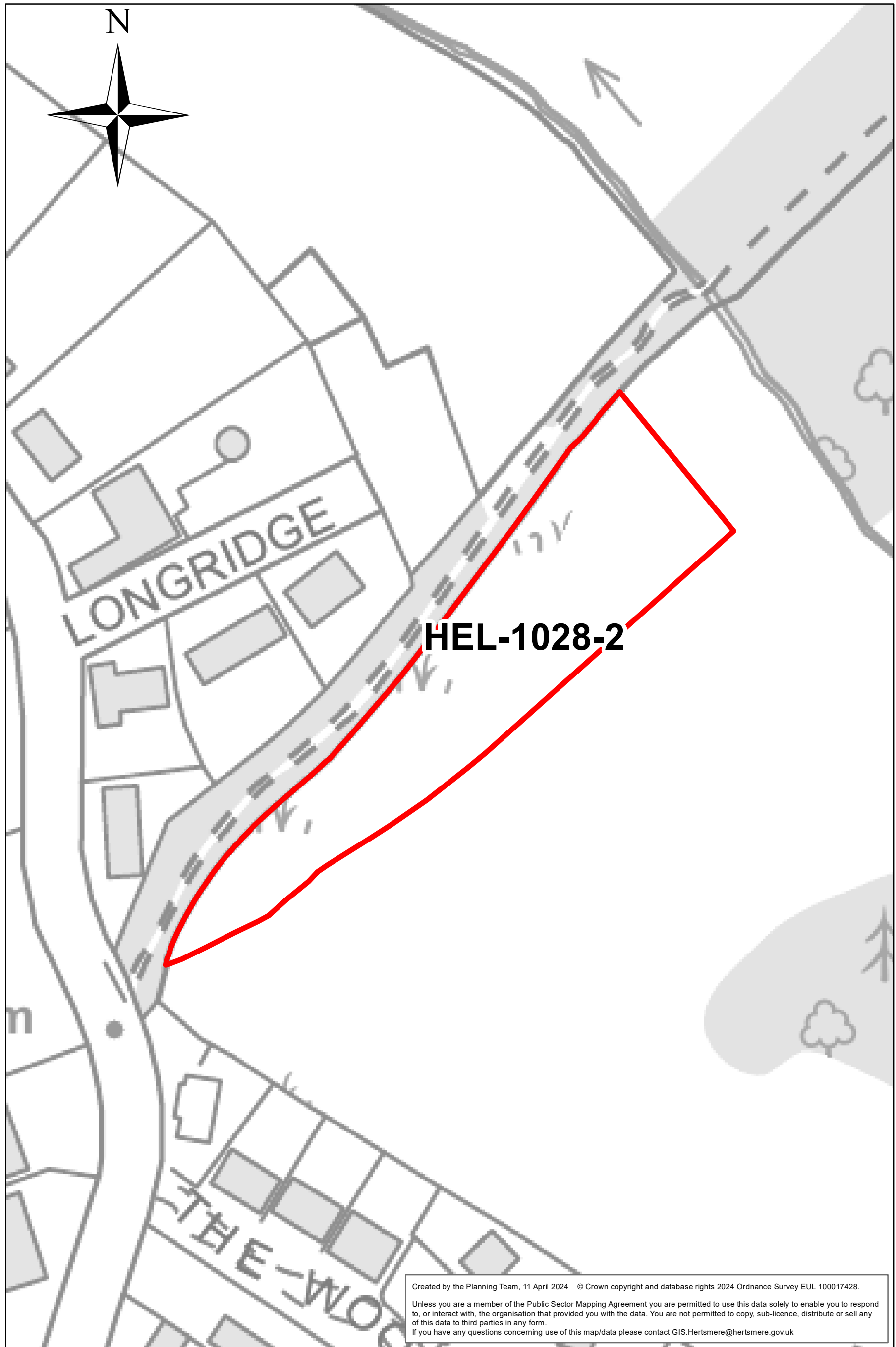
Created by the Planning Team, 11 April 2024 © Crown copyright and database rights 2024 Ordnance Survey EUL 100017428.

Unless you are a member of the Public Sector Mapping Agreement you are permitted to use this data solely to enable you to respond to, or interact with, the organisation that provided you with the data. You are not permitted to copy, sub-licence, distribute or sell any of this data to third parties in any form.  
If you have any questions concerning use of this map/data please contact [GIS.Hertsmere@hertsmere.gov.uk](mailto:GIS.Hertsmere@hertsmere.gov.uk)

0 0.015 0.03 0.045 0.06  
Miles

Site: HEL-1028-2

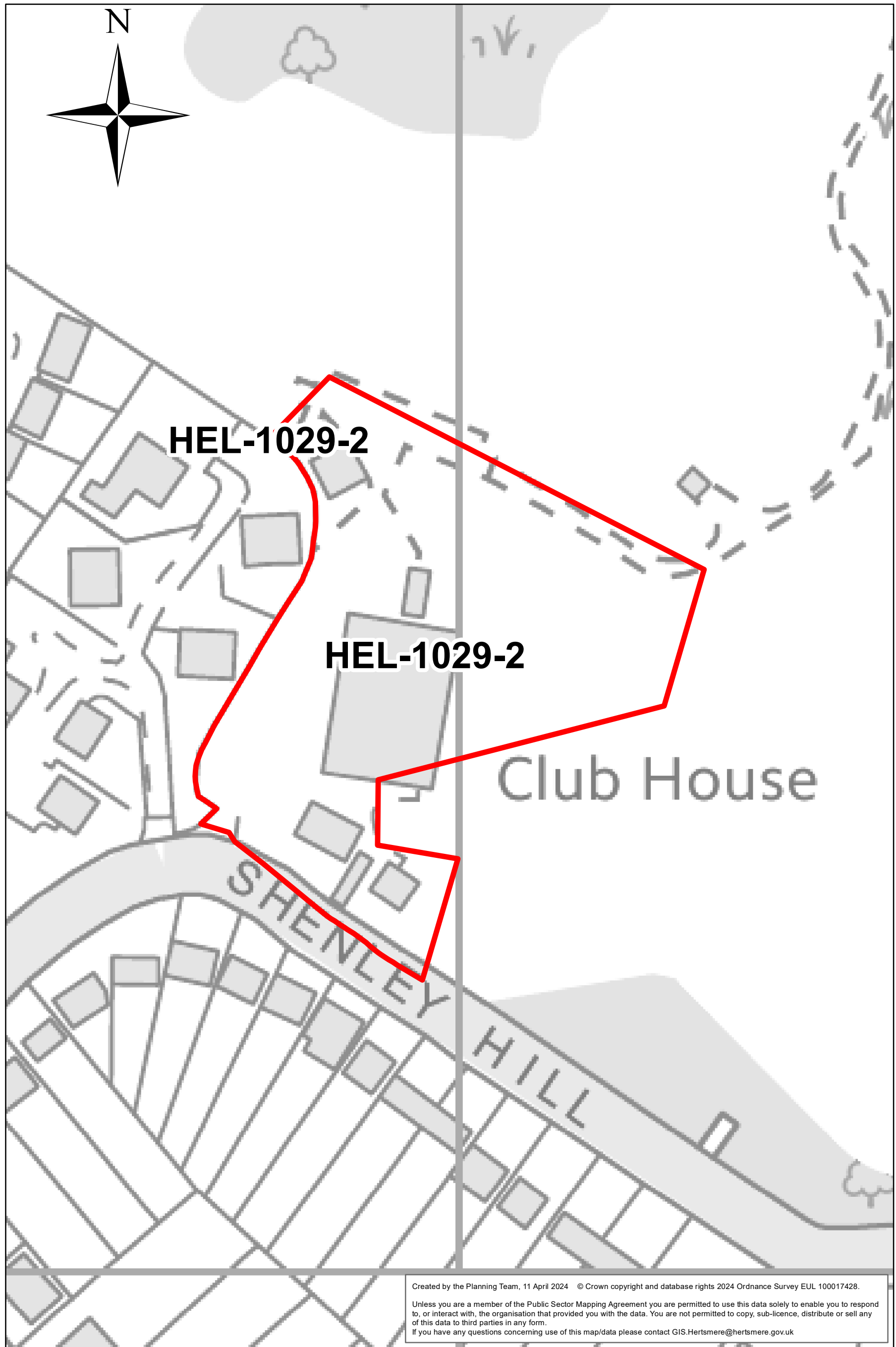
Location: Porters Park Golf Club, Site 1



0 0.015 0.03 0.045 0.06  
Miles

Site: HEL-1029-2

Location: Porters Park Golf Club, Site 2

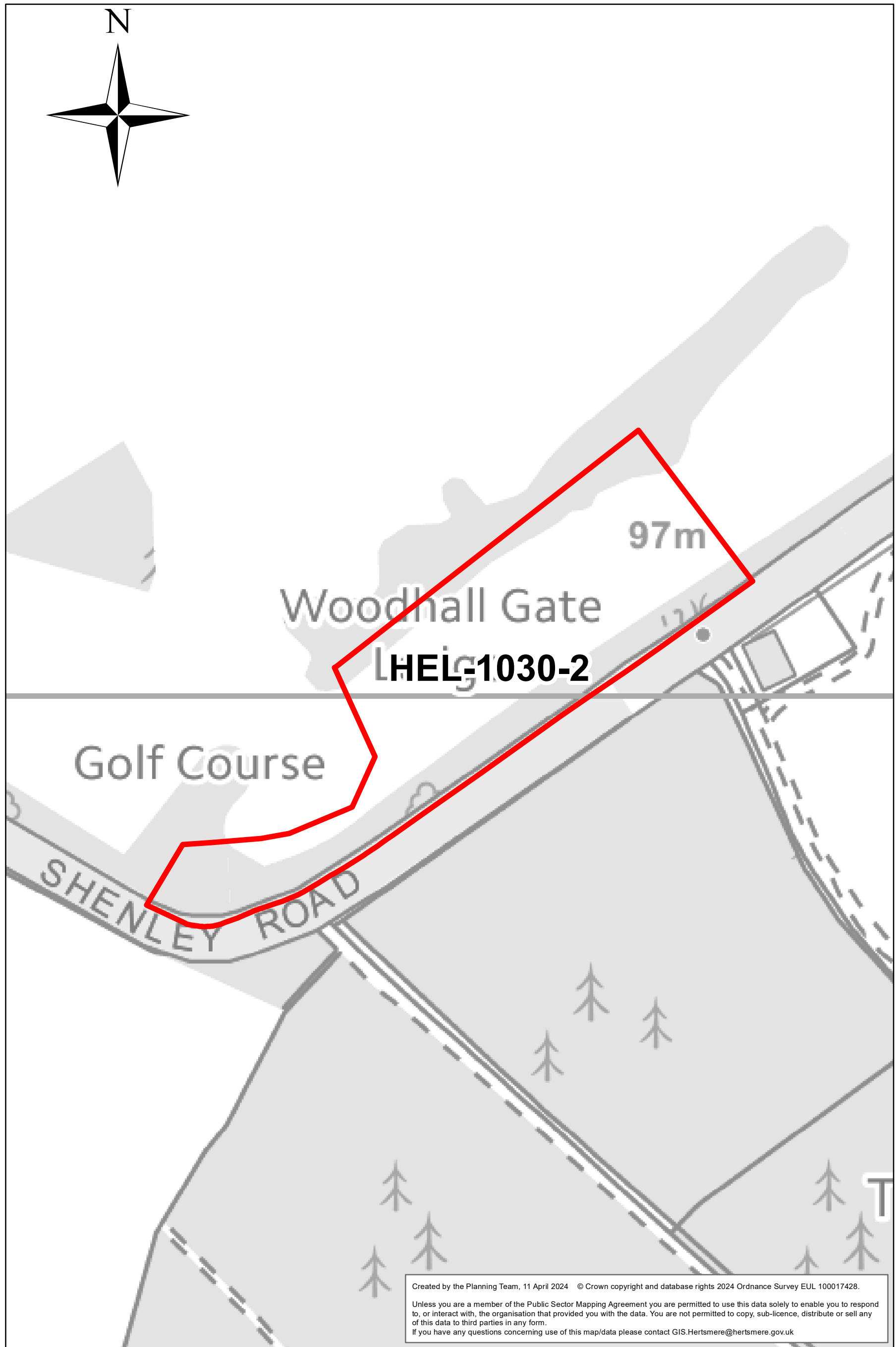


0 0.015 0.03 0.045 0.06  
Miles



Site: HEL-1030-2

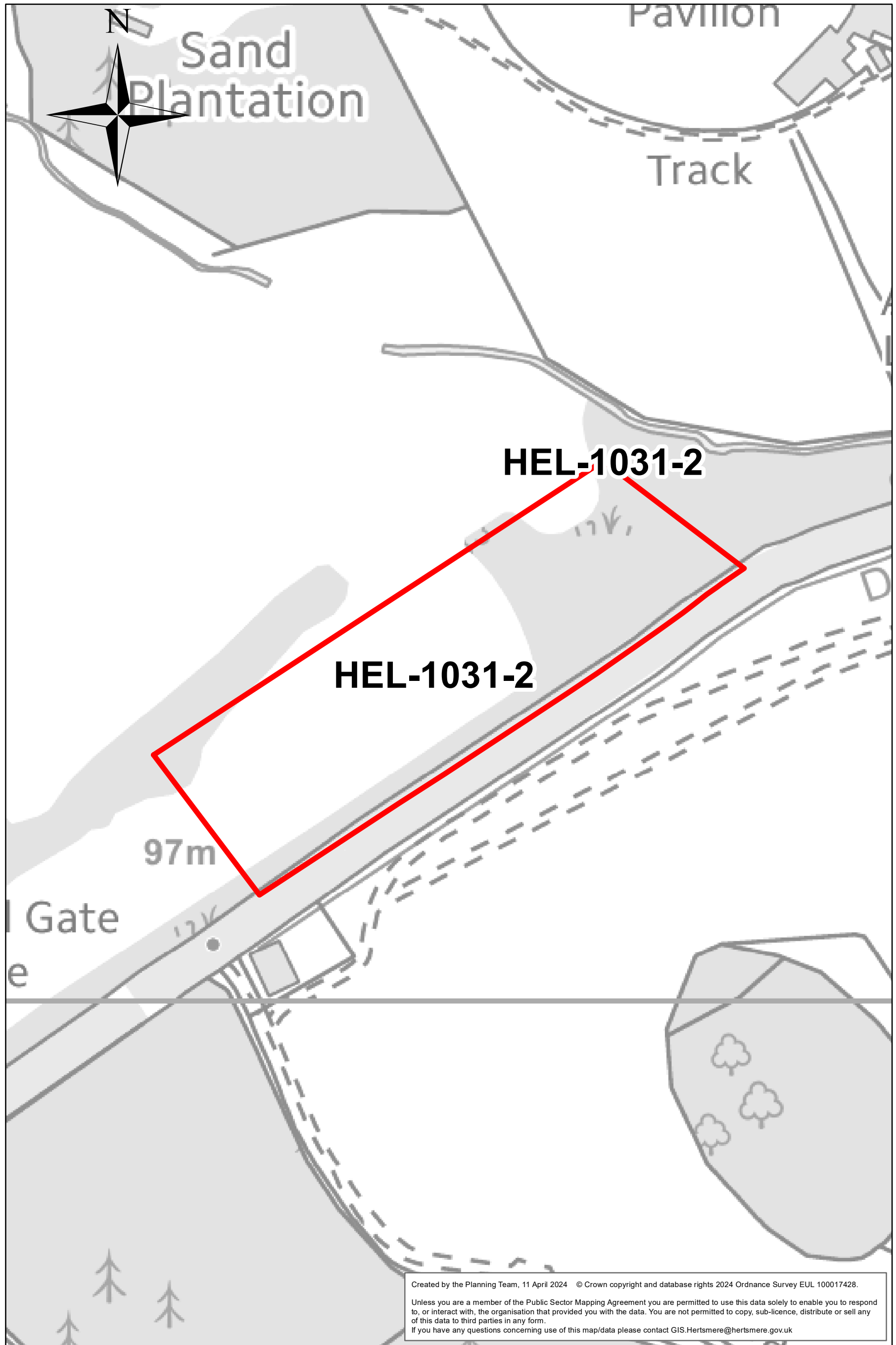
Location: Porters Park Golf Club, Site 3



0 0.0150.030.0450.06  
Miles

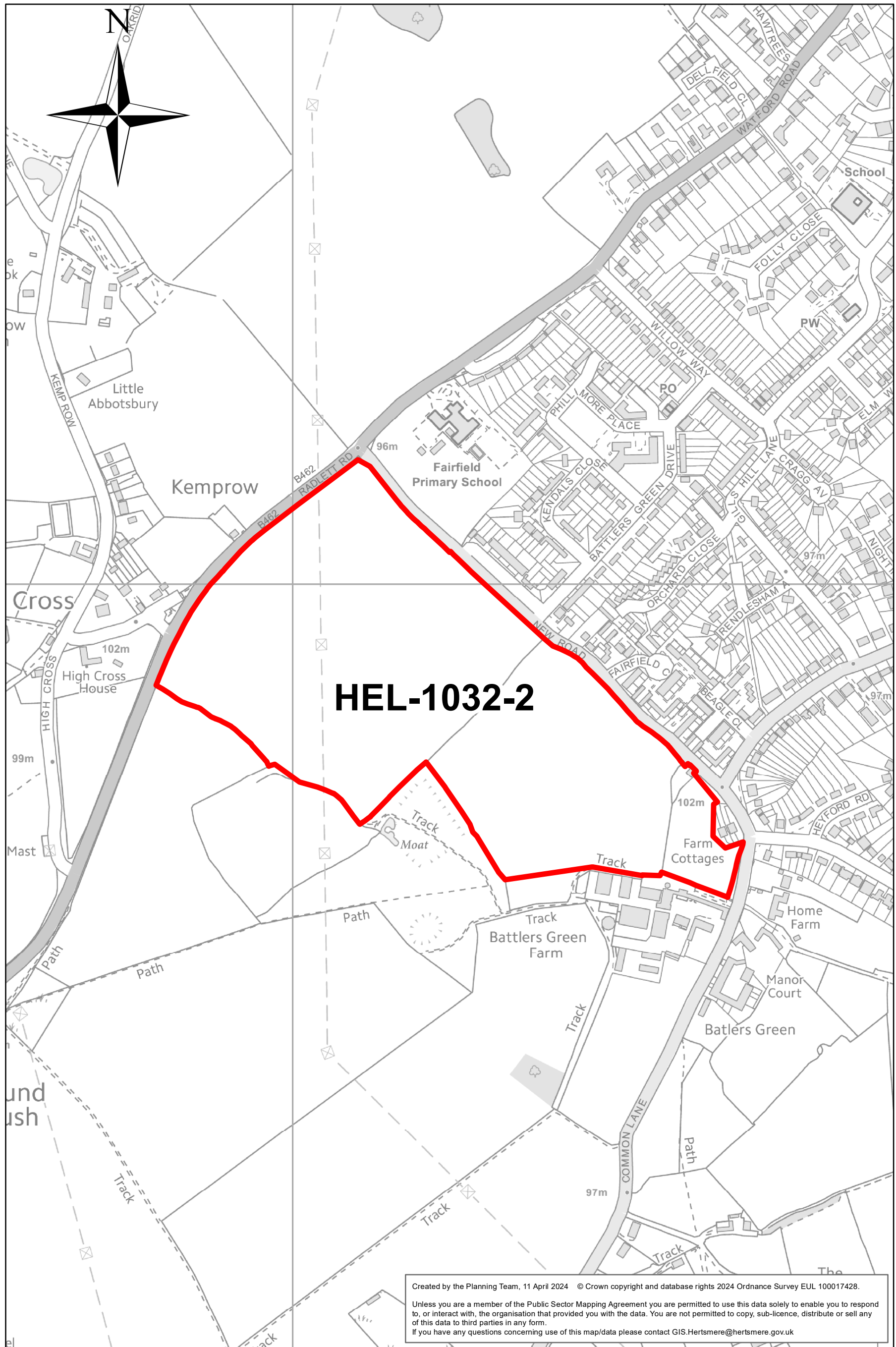
Site: HEL-1031-2

Location: Porters Park Golf Club, Site 4



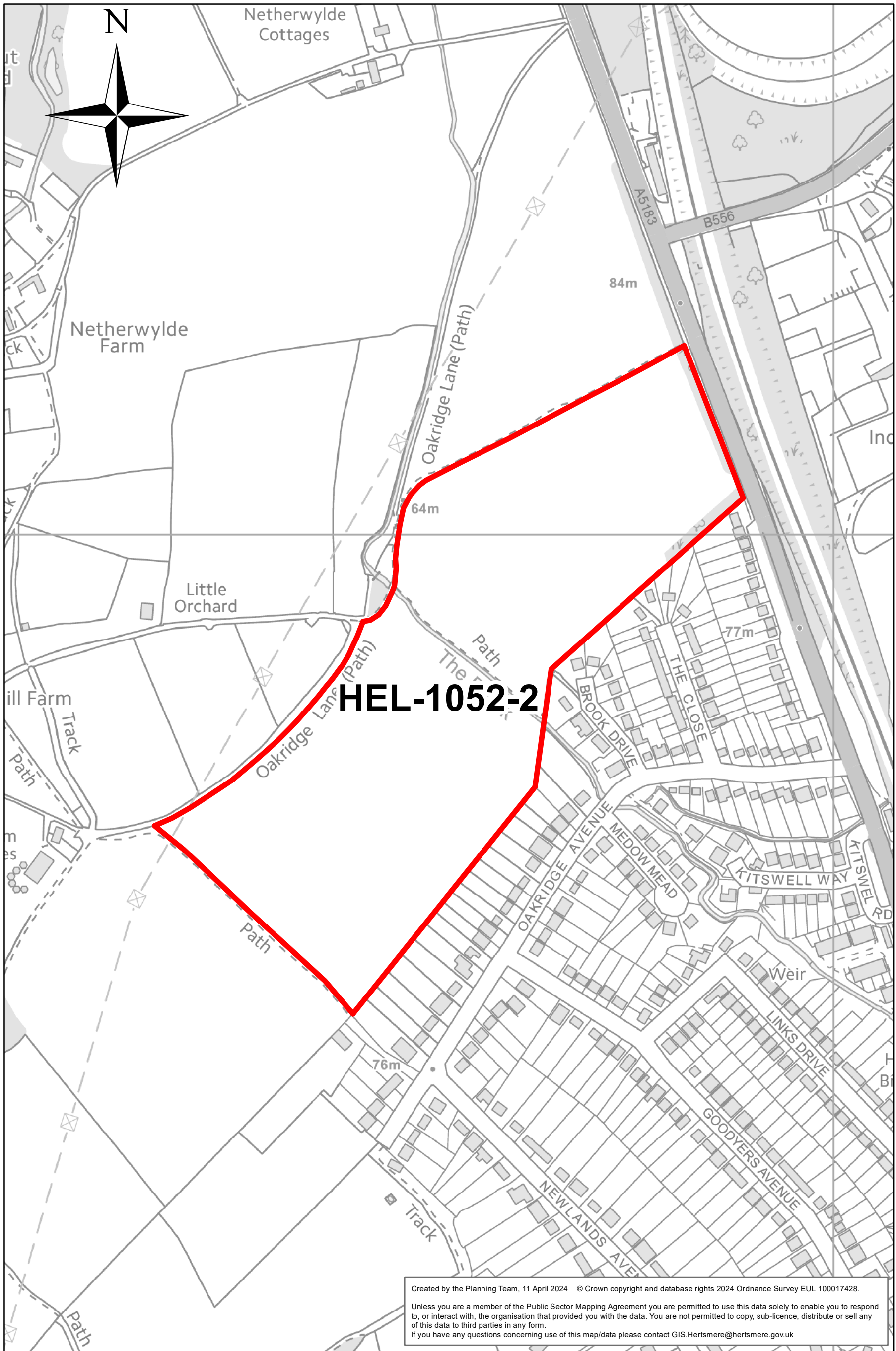
Site: HEL-1032-2

Location: Land at Battlers Green Farm



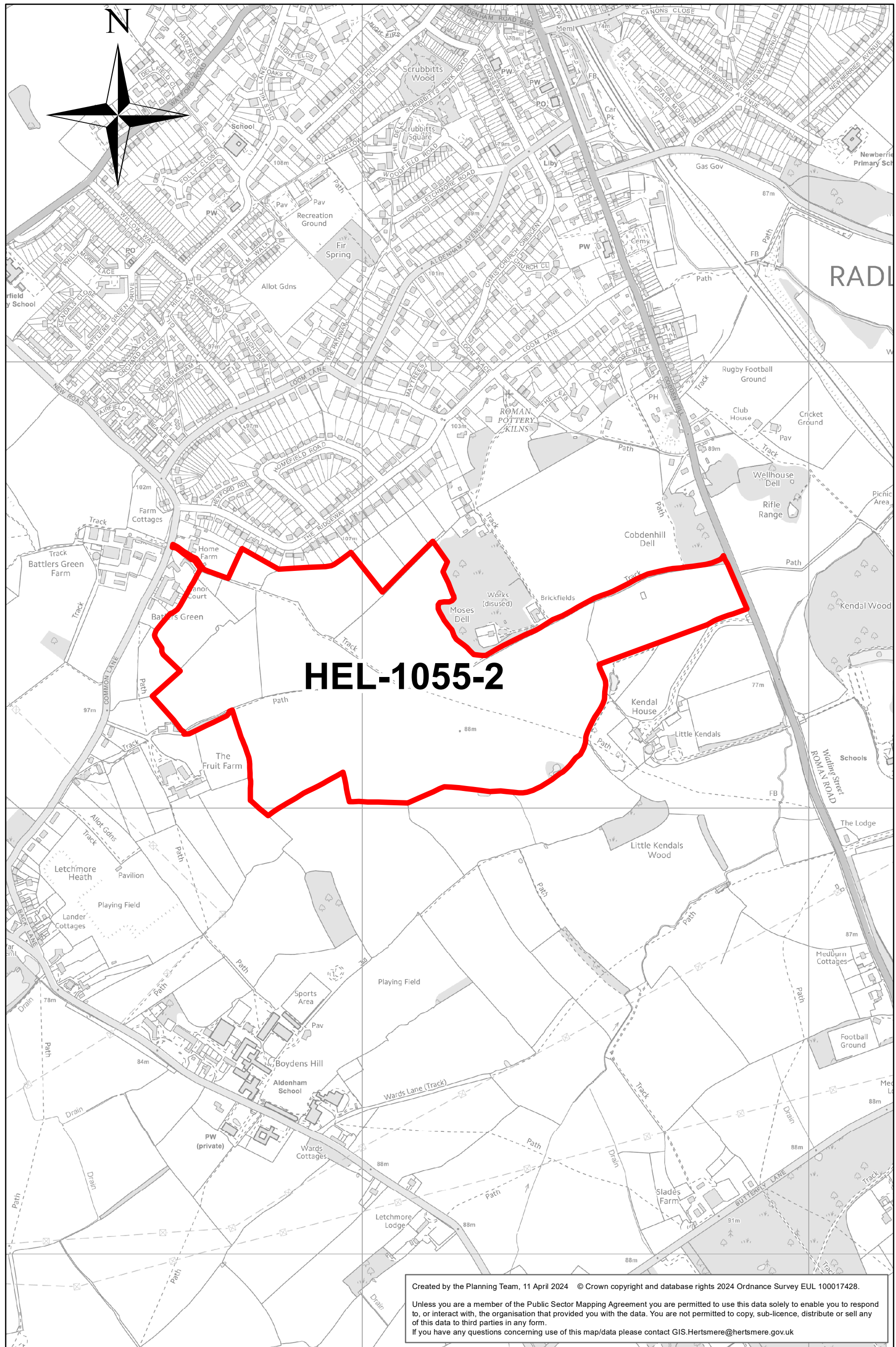
Site: HEL-1052-2

Location: Land at Hill Farm, West of Watling Street, Radlett, WD7



Site: HEL-1055-2

Location: Home Farm, Radlett



0 0.1 0.2 0.3 0.4  
Miles

Site: HEL198

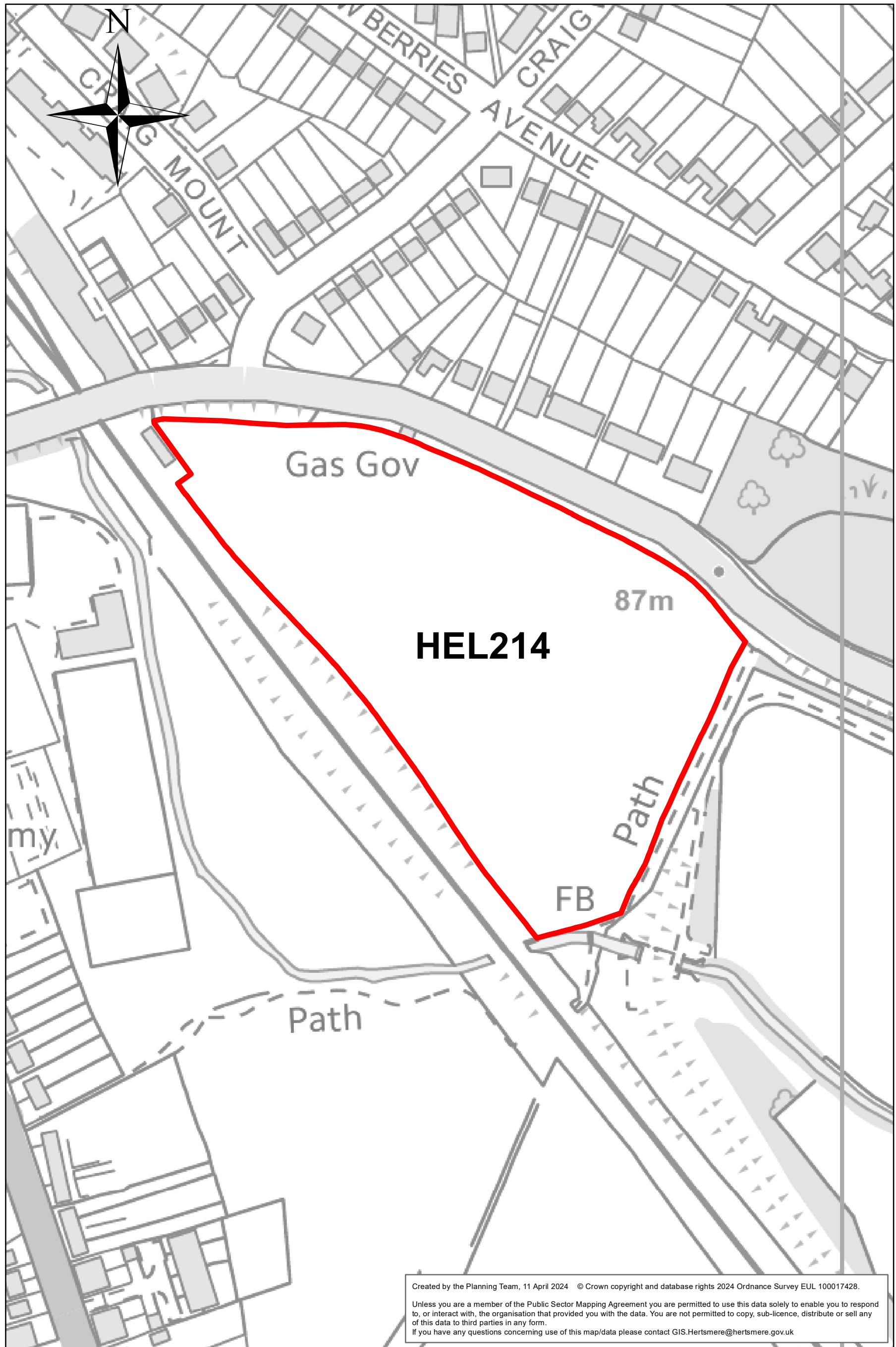
Location: Land at Brickfields (Adjoining Moses Dell)



0 0.015 0.03 0.045 0.06  
Miles

Site: HEL214

Location: Land south of Theobald street

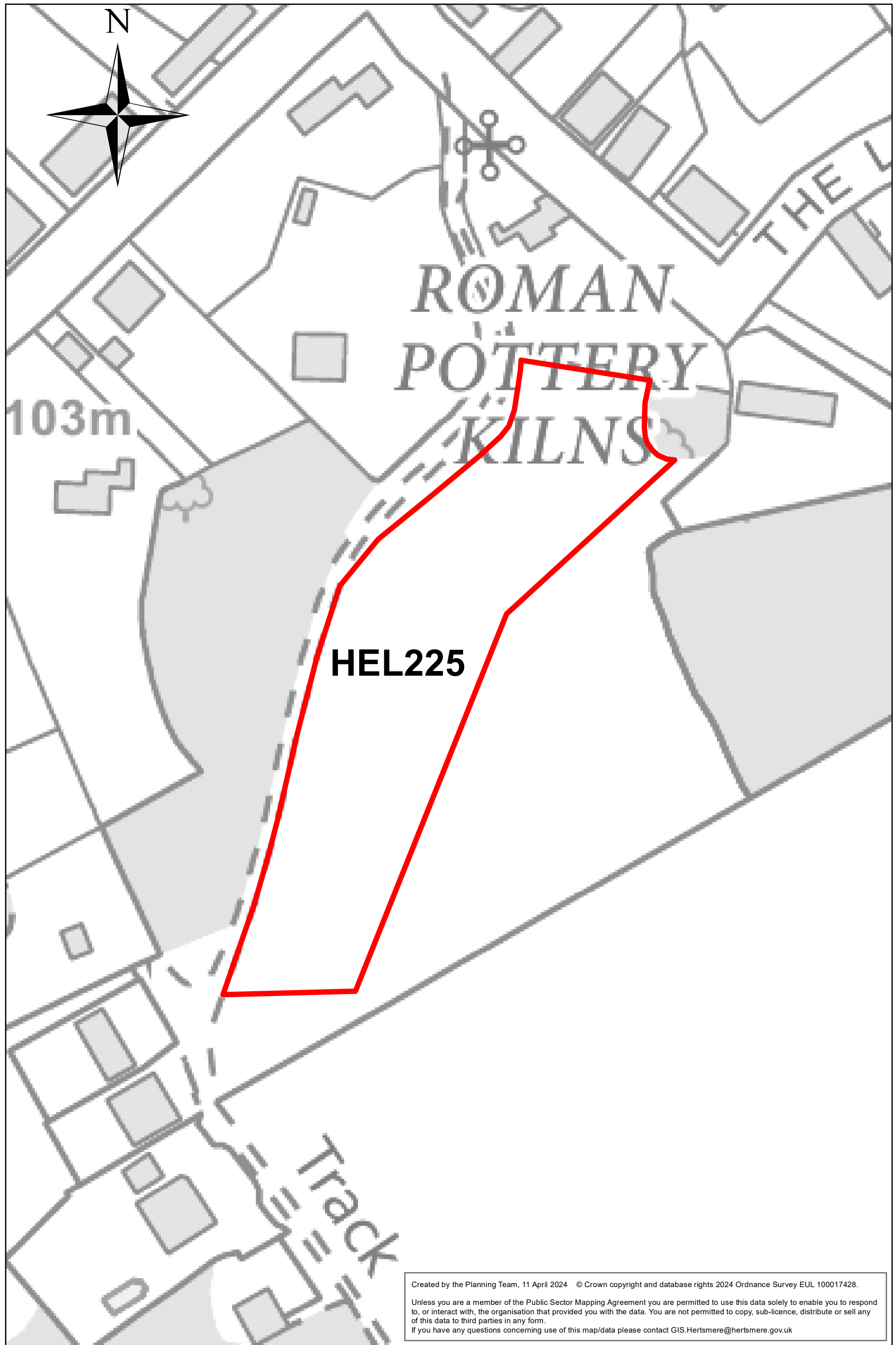


Created by the Planning Team, 11 April 2024 © Crown copyright and database rights 2024 Ordnance Survey EUL 100017428.  
Unless you are a member of the Public Sector Mapping Agreement you are permitted to use this data solely to enable you to respond to, or interact with, the organisation that provided you with the data. You are not permitted to copy, sub-licence, distribute or sell any of this data to third parties in any form.  
If you have any questions concerning use of this map/data please contact [GIS.Hertsmere@hertsmere.gov.uk](mailto:GIS.Hertsmere@hertsmere.gov.uk)

0 0.025 0.05 0.075 0.1 Miles

Site: HEL225

Location: SE of track between Loom Lane and Brickfields

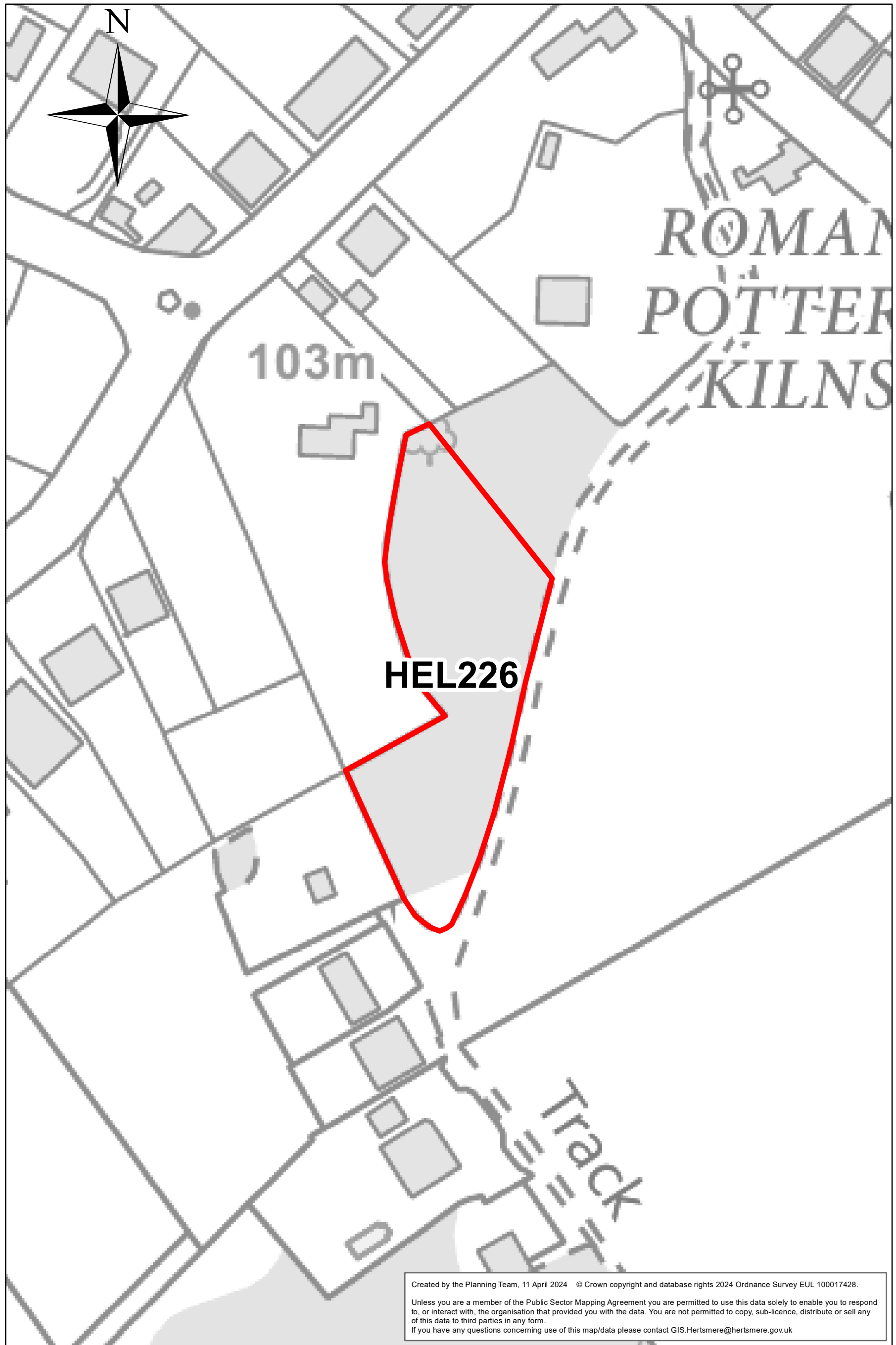


0 0.015 0.03 0.045 0.06  
Miles



Site: HEL226

Location: NW of track between Loom Lane and Brickfields

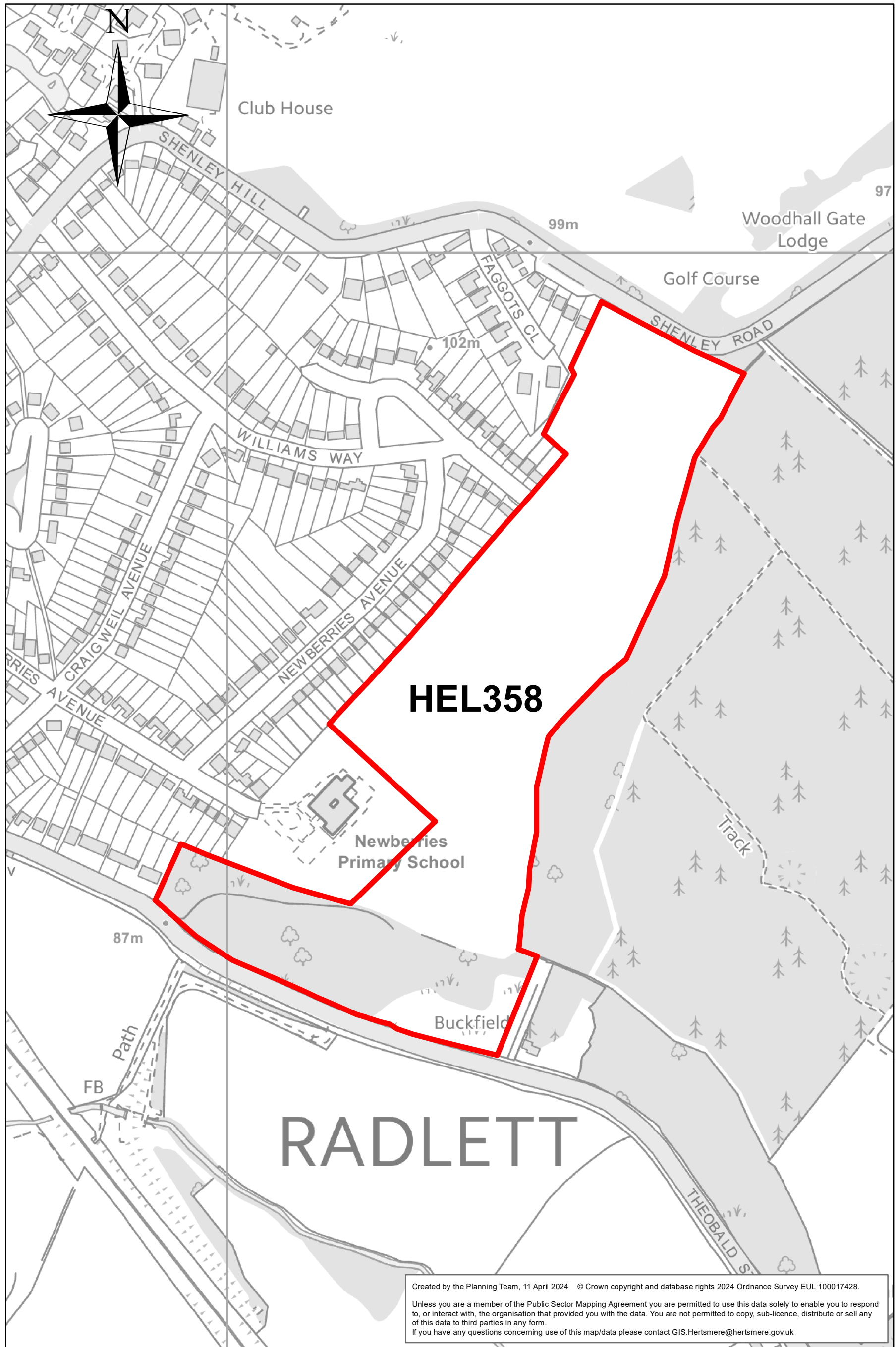


Created by the Planning Team, 11 April 2024 © Crown copyright and database rights 2024 Ordnance Survey EUL 100017428.  
Unless you are a member of the Public Sector Mapping Agreement you are permitted to use this data solely to enable you to respond to, or interact with, the organisation that provided you with the data. You are not permitted to copy, sub-licence, distribute or sell any of this data to third parties in any form.  
If you have any questions concerning use of this map/data please contact GIS.Hertsmere@hertsmere.gov.uk

0 0.015 0.03 0.045 0.06  
Miles

Site: HEL358

Location: Land south east of Shenley Hill



Site: HEL379

Location: Land North of Watford Road

