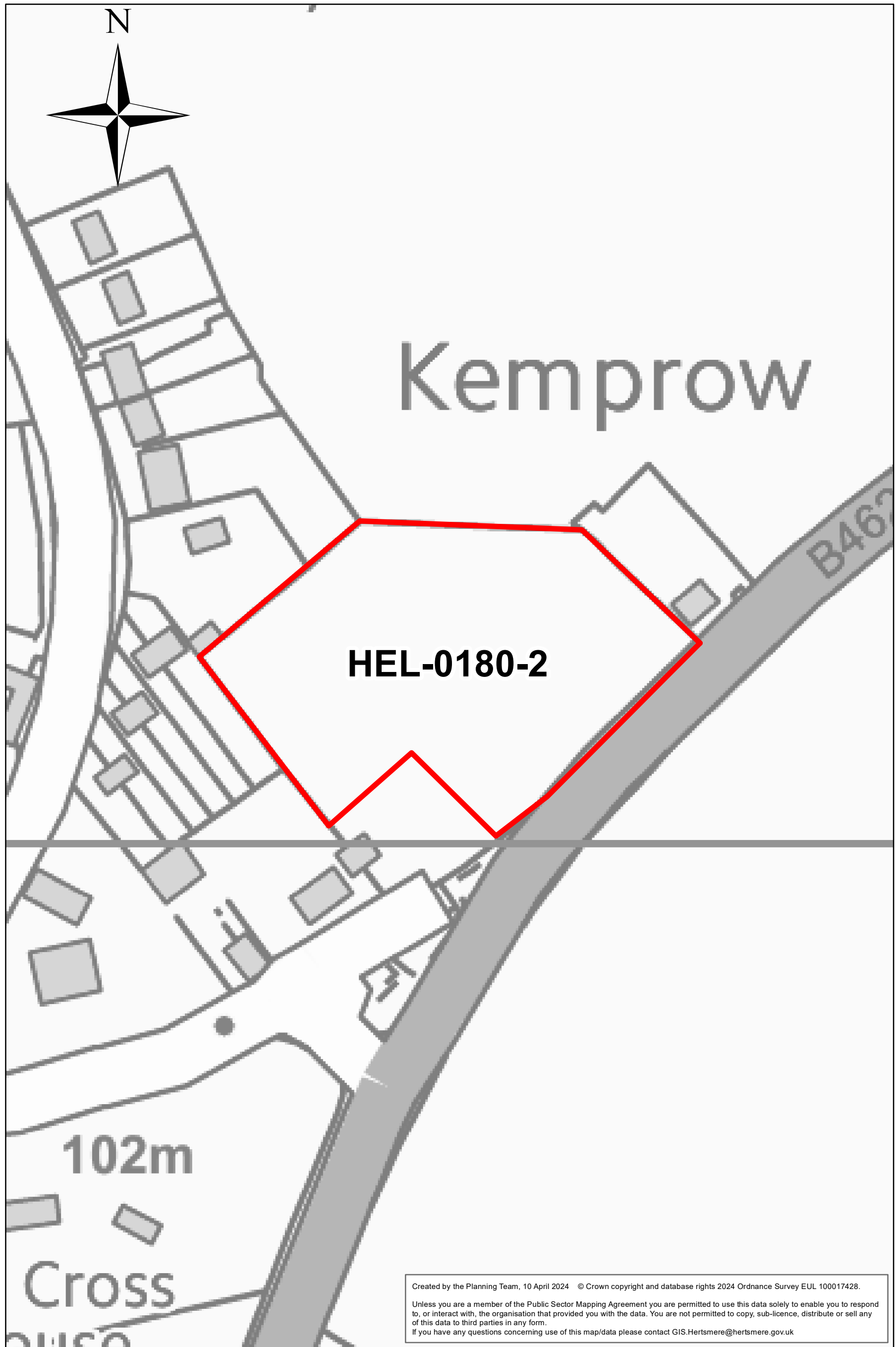


Site: HEL-0180-2

Location: Kemprow, Radlett Road, Aldenham

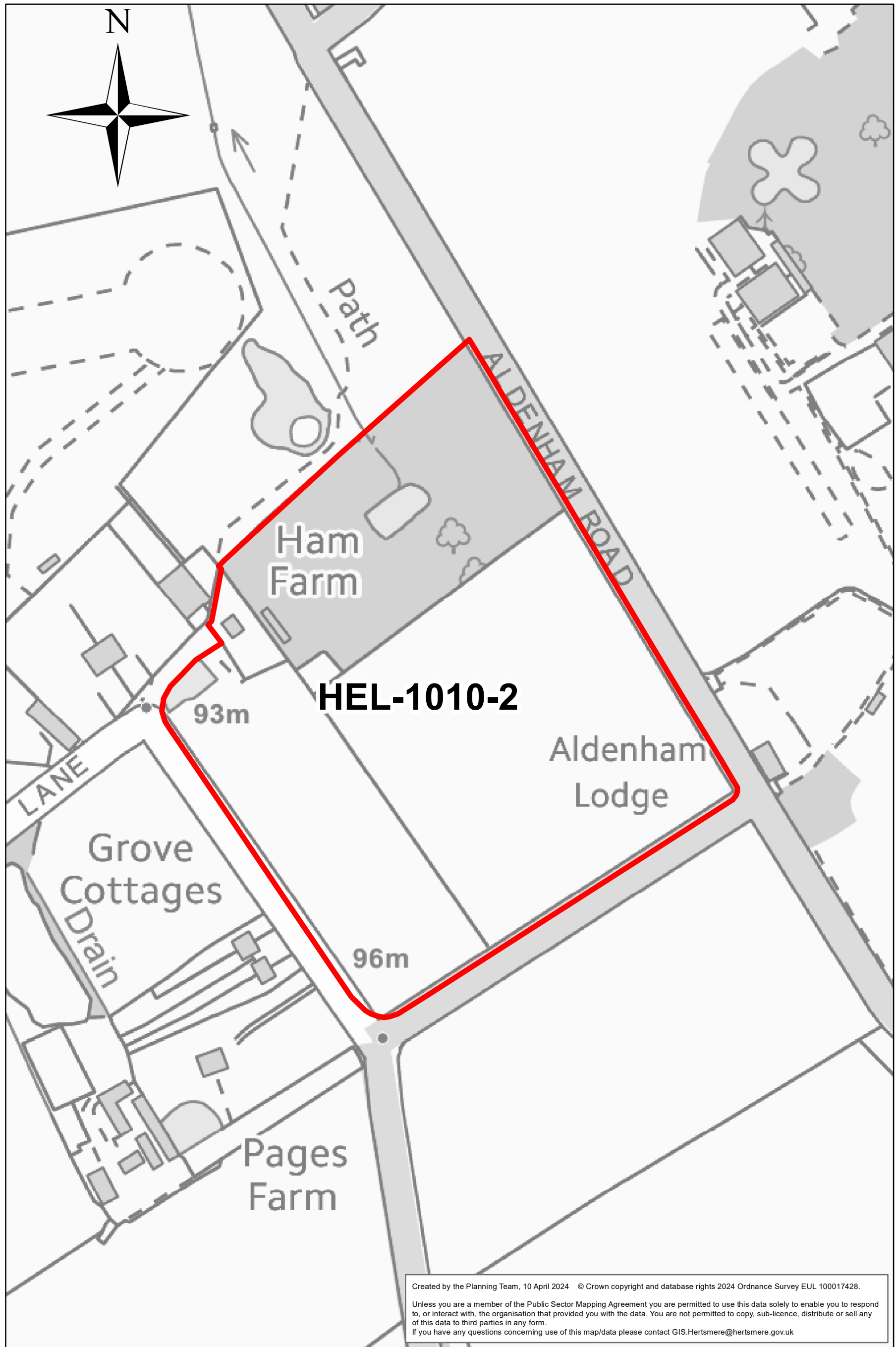


Created by the Planning Team, 10 April 2024 © Crown copyright and database rights 2024 Ordnance Survey EUL 100017428.
Unless you are a member of the Public Sector Mapping Agreement you are permitted to use this data solely to enable you to respond to, or interact with, the organisation that provided you with the data. You are not permitted to copy, sub-licence, distribute or sell any of this data to third parties in any form.
If you have any questions concerning use of this map/data please contact GIS.Hertsmere@hertsmere.gov.uk

0 0.015 0.03 0.045 0.06
Miles

Site: HEL-1010-2

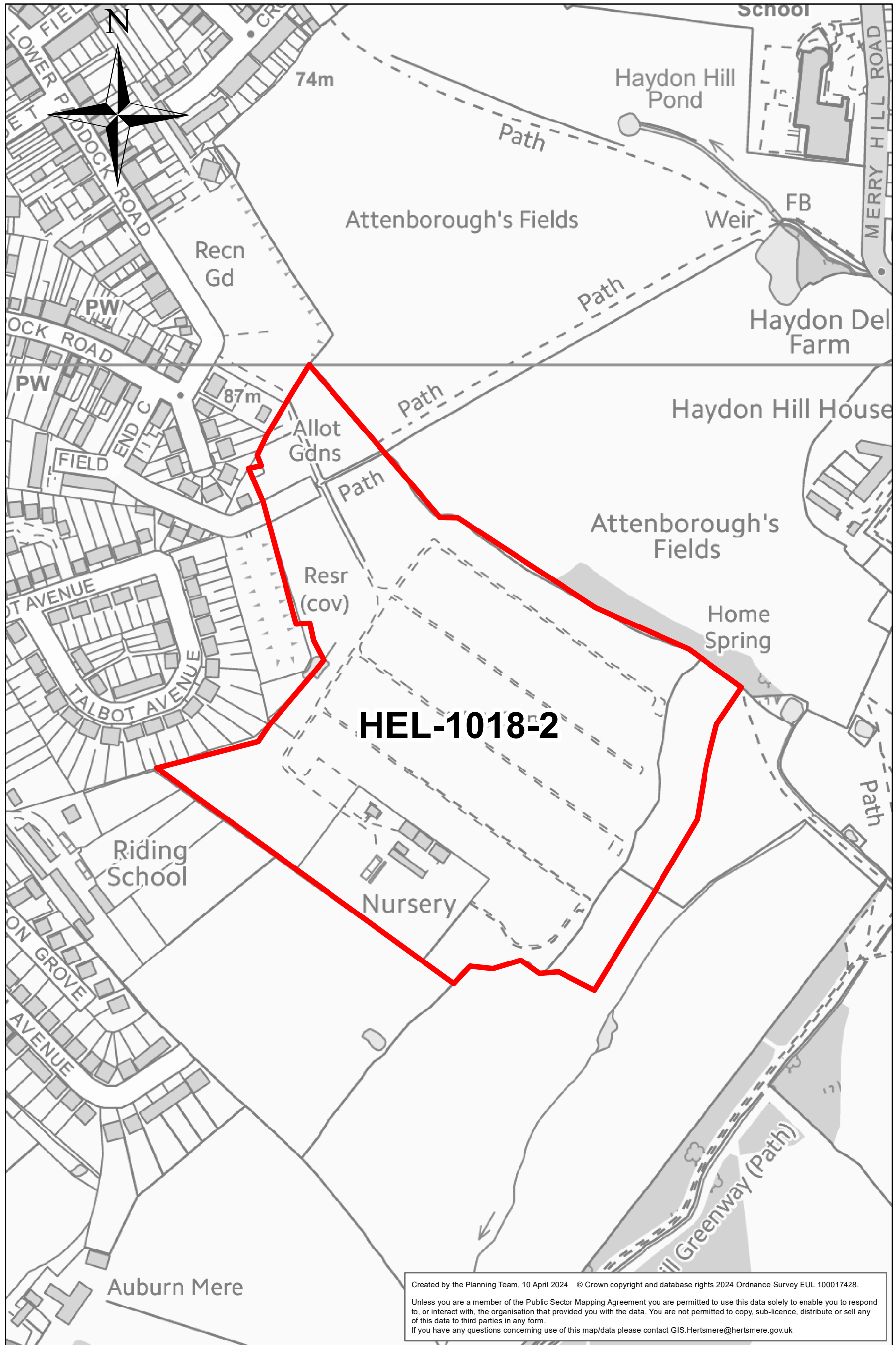
Location: Ham Farm, Hogg Lane, Elstree



0 0.025 0.05 0.075 0.1
Miles

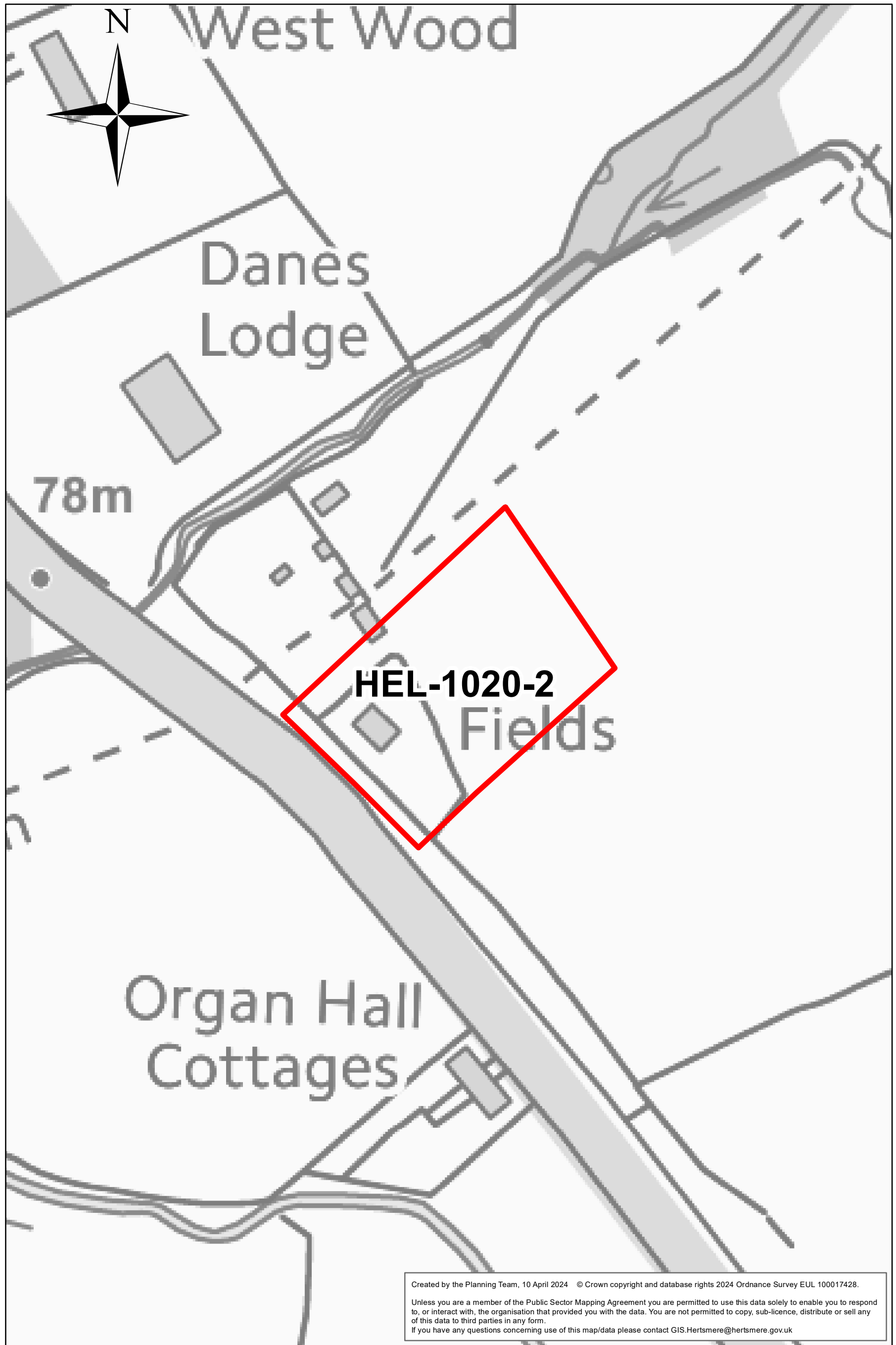
Site: HEL-1018-2

Location: Oxhey Option 2: Land at Paddock Road Allotments, Wat

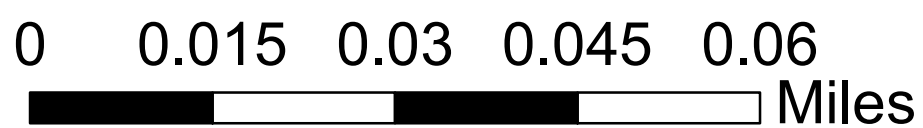


Site: HEL-1020-2

Location: The Fields, Theobald St


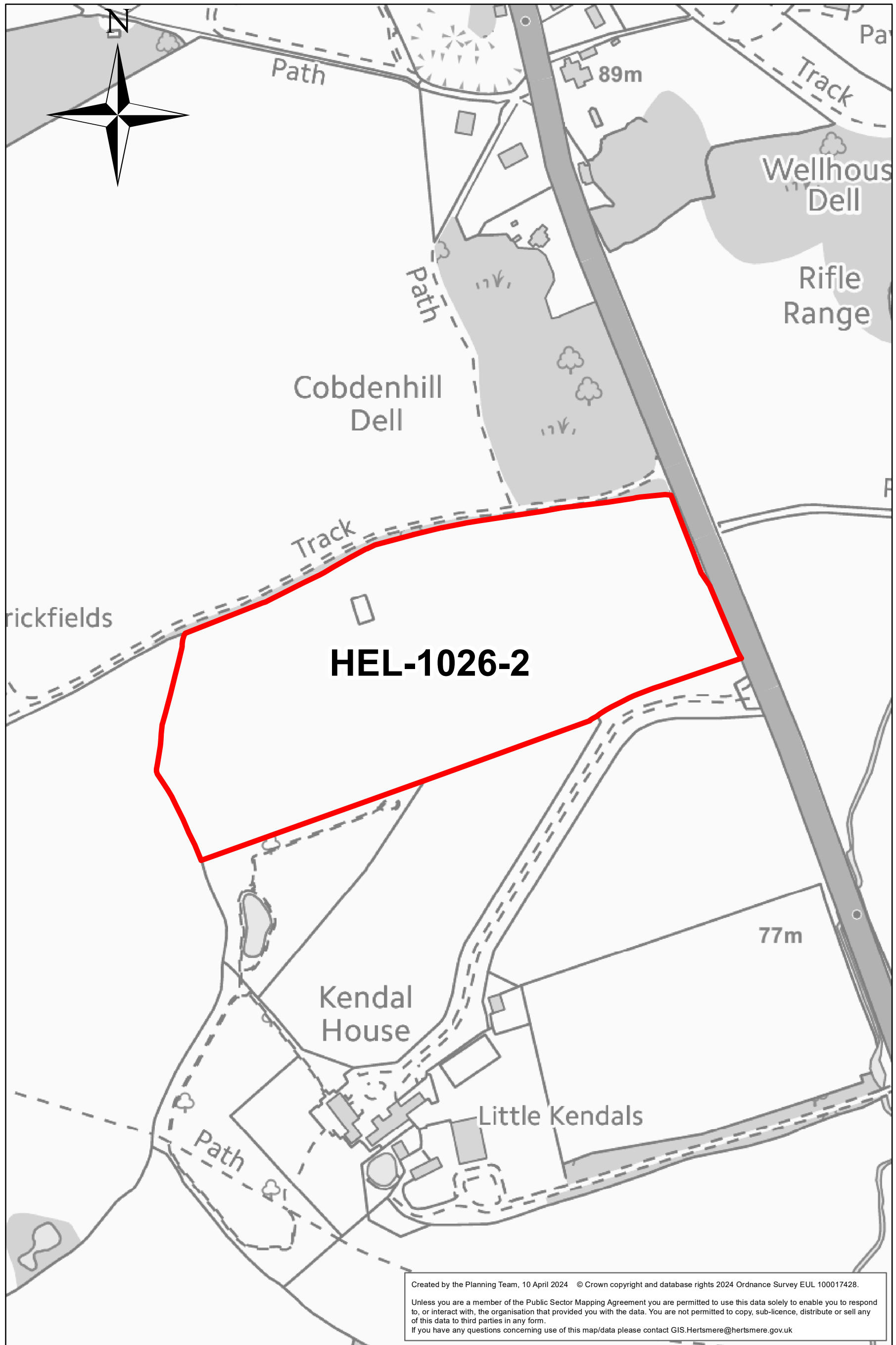


Created by the Planning Team, 10 April 2024 © Crown copyright and database rights 2024 Ordnance Survey EUL 100017428.
Unless you are a member of the Public Sector Mapping Agreement you are permitted to use this data solely to enable you to respond to, or interact with, the organisation that provided you with the data. You are not permitted to copy, sub-licence, distribute or sell any of this data to third parties in any form.
If you have any questions concerning use of this map/data please contact GIS.Hertsmere@hertsmere.gov.uk



Site: HEL-1026-2

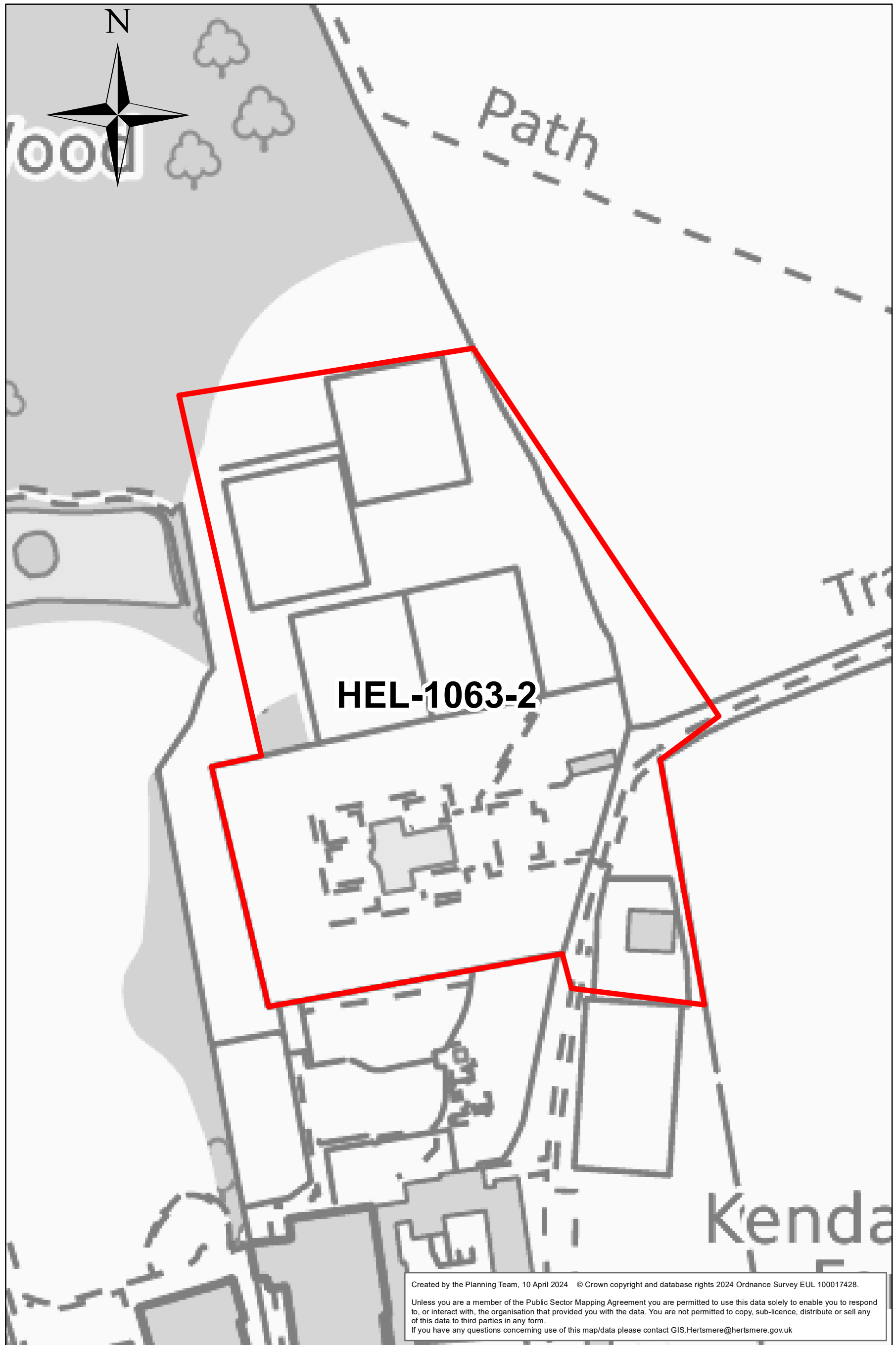
Location: Land west of Watling Street



Created by the Planning Team, 10 April 2024 © Crown copyright and database rights 2024 Ordnance Survey EUL 100017428.
Unless you are a member of the Public Sector Mapping Agreement you are permitted to use this data solely to enable you to respond to, or interact with, the organisation that provided you with the data. You are not permitted to copy, sub-licence, distribute or sell any of this data to third parties in any form.
If you have any questions concerning use of this map/data please contact GIS.Hertsmere@hertsmere.gov.uk

Site: HEL-1063-2

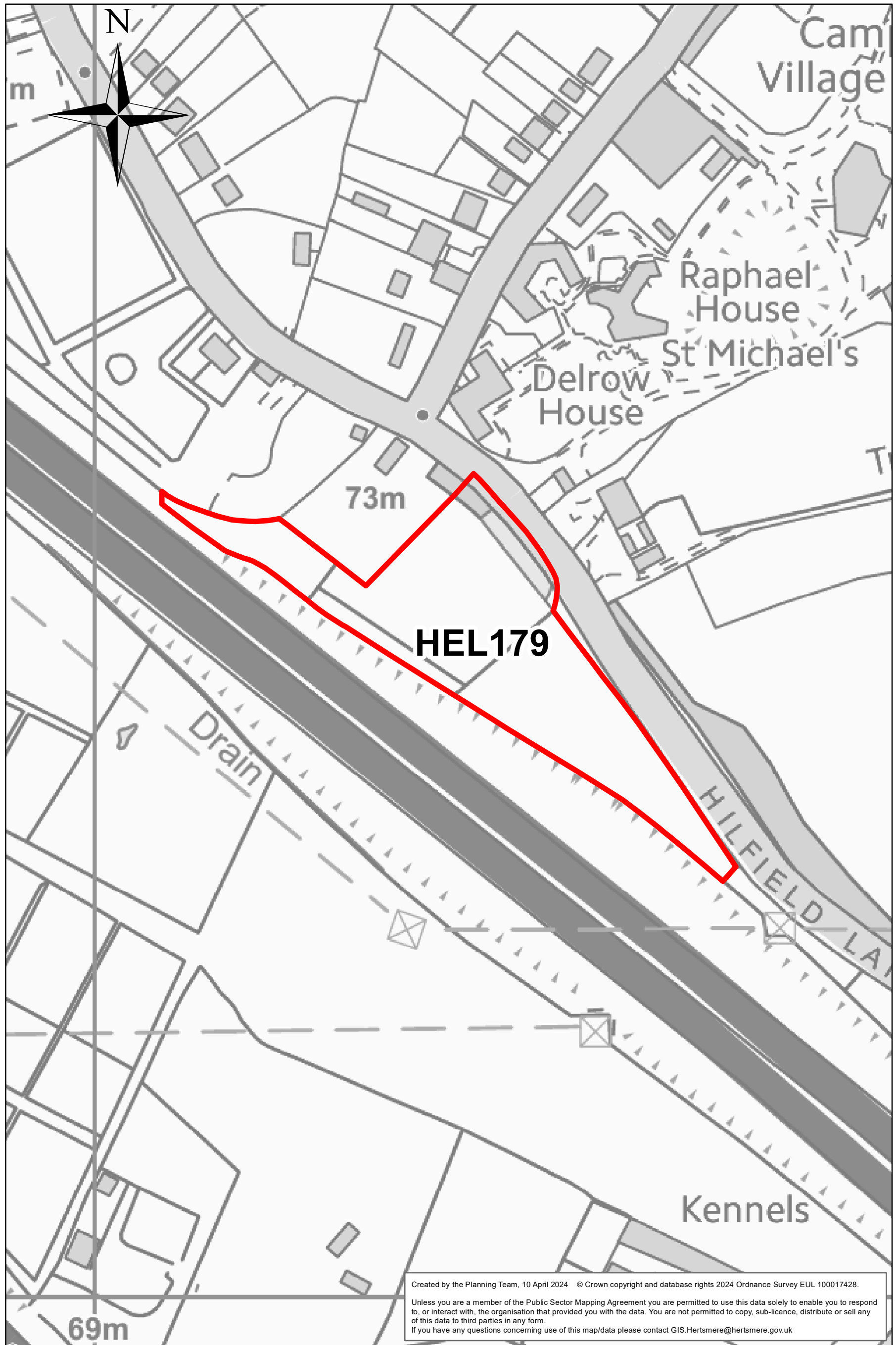
Location: Former Walled Garden / Tennis Courts, Kendall Hall Farm



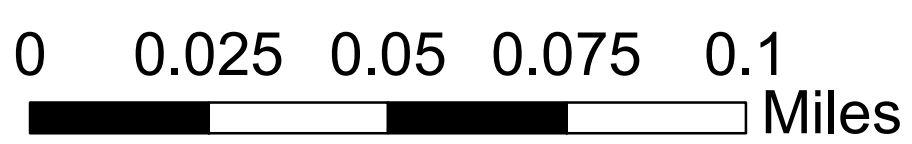
0 0.015 0.03 0.045 0.06
Miles

Site: HEL179

Location: Hilfield Lane, Patchetts Green

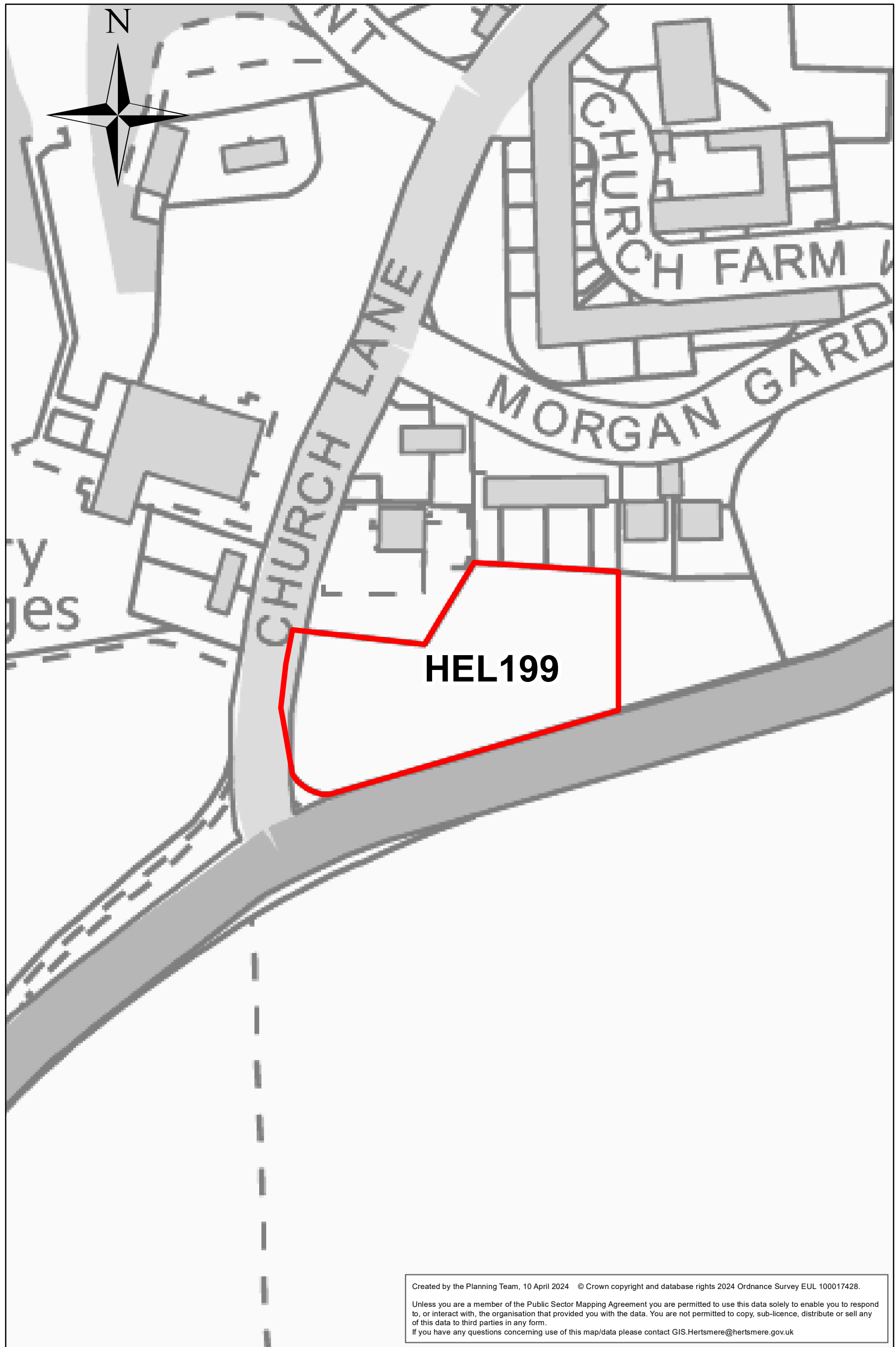


Created by the Planning Team, 10 April 2024 © Crown copyright and database rights 2024 Ordnance Survey EUL 100017428.
Unless you are a member of the Public Sector Mapping Agreement you are permitted to use this data solely to enable you to respond to, or interact with, the organisation that provided you with the data. You are not permitted to copy, sub-licence, distribute or sell any of this data to third parties in any form.
If you have any questions concerning use of this map/data please contact GIS.Hertsmere@hertsmere.gov.uk



Site: HEL199

Location: Land at Church Lane, Aldenham Village



0 0.015 0.03 0.045 0.06
Miles

Site: HEL219/252
Location: Pegmire Lane

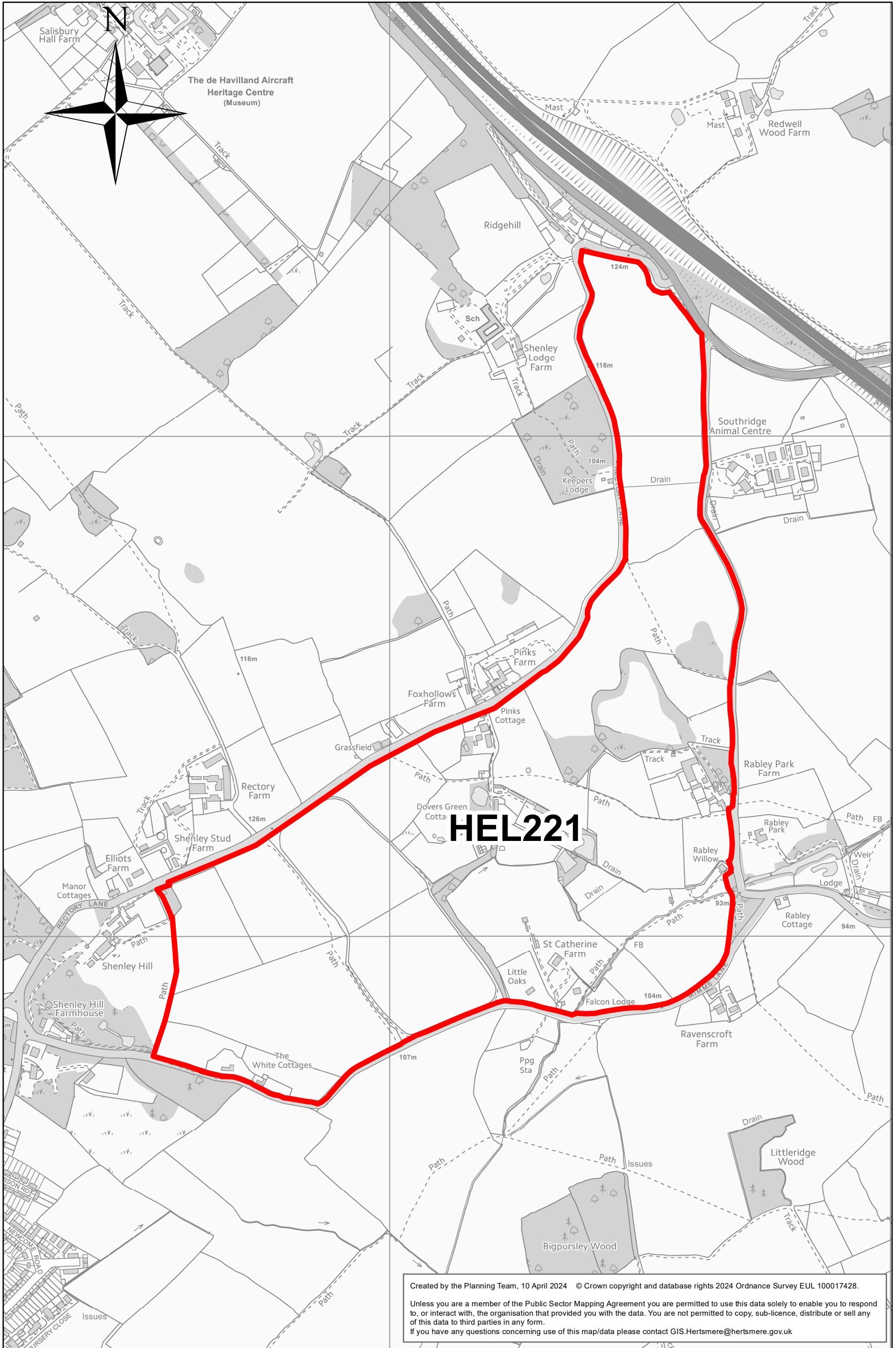


Created by the Planning Team, 10 April 2024 © Crown copyright and database rights 2024 Ordnance Survey EUL 100017428.
Unless you are a member of the Public Sector Mapping Agreement you are permitted to use this data solely to enable you to respond to, or interact with, the organisation that provided you with the data. You are not permitted to copy, sub-licence, distribute or sell any of this data to third parties in any form.
If you have any questions concerning use of this map/data please contact GIS.Hertsmere@hertsmere.gov.uk

0 0.015 0.03 0.045 0.06
Miles

Site: HEL221

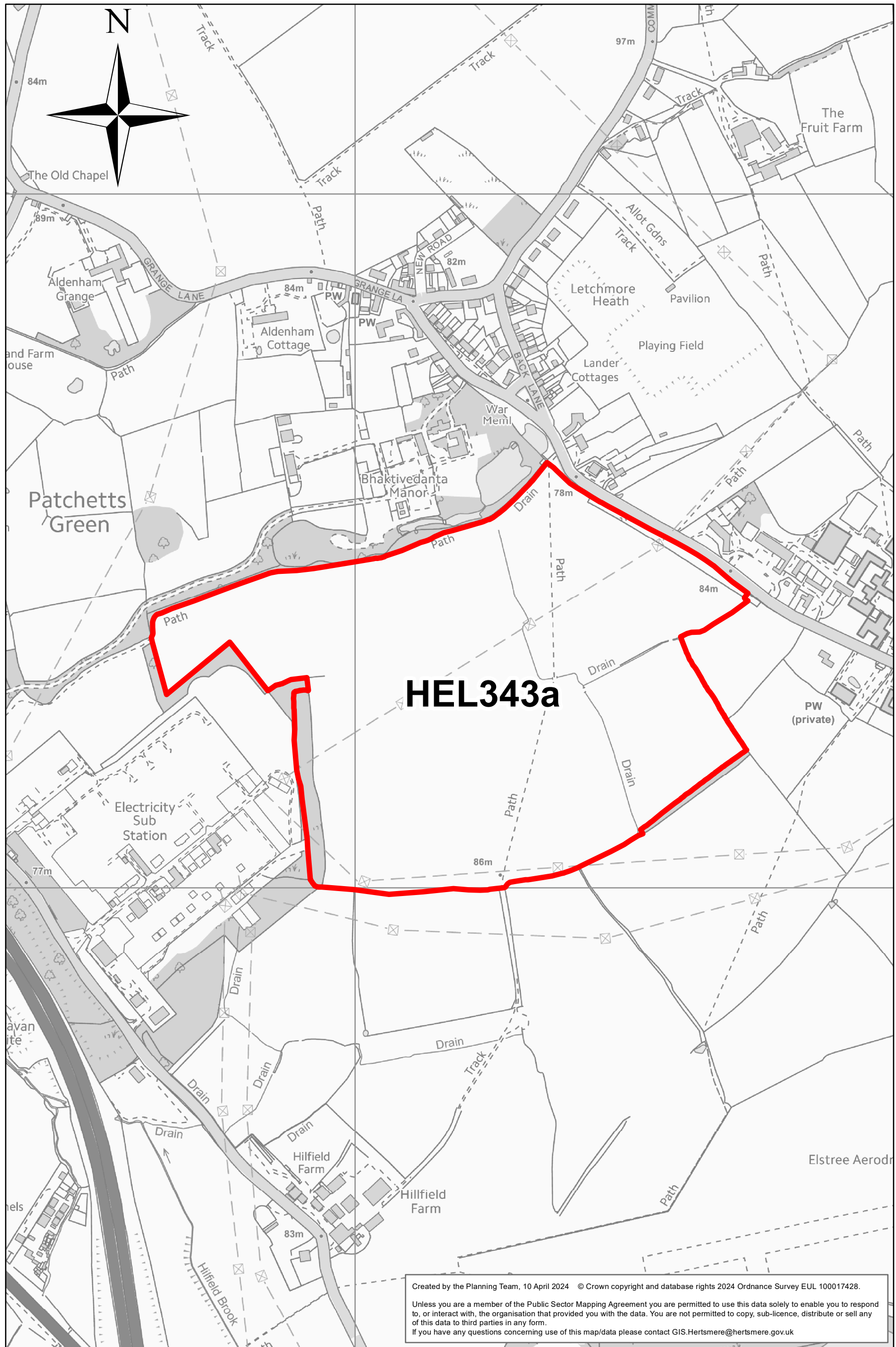
Location: Rabley Green



0 0.1 0.2 0.3 0.4
Miles

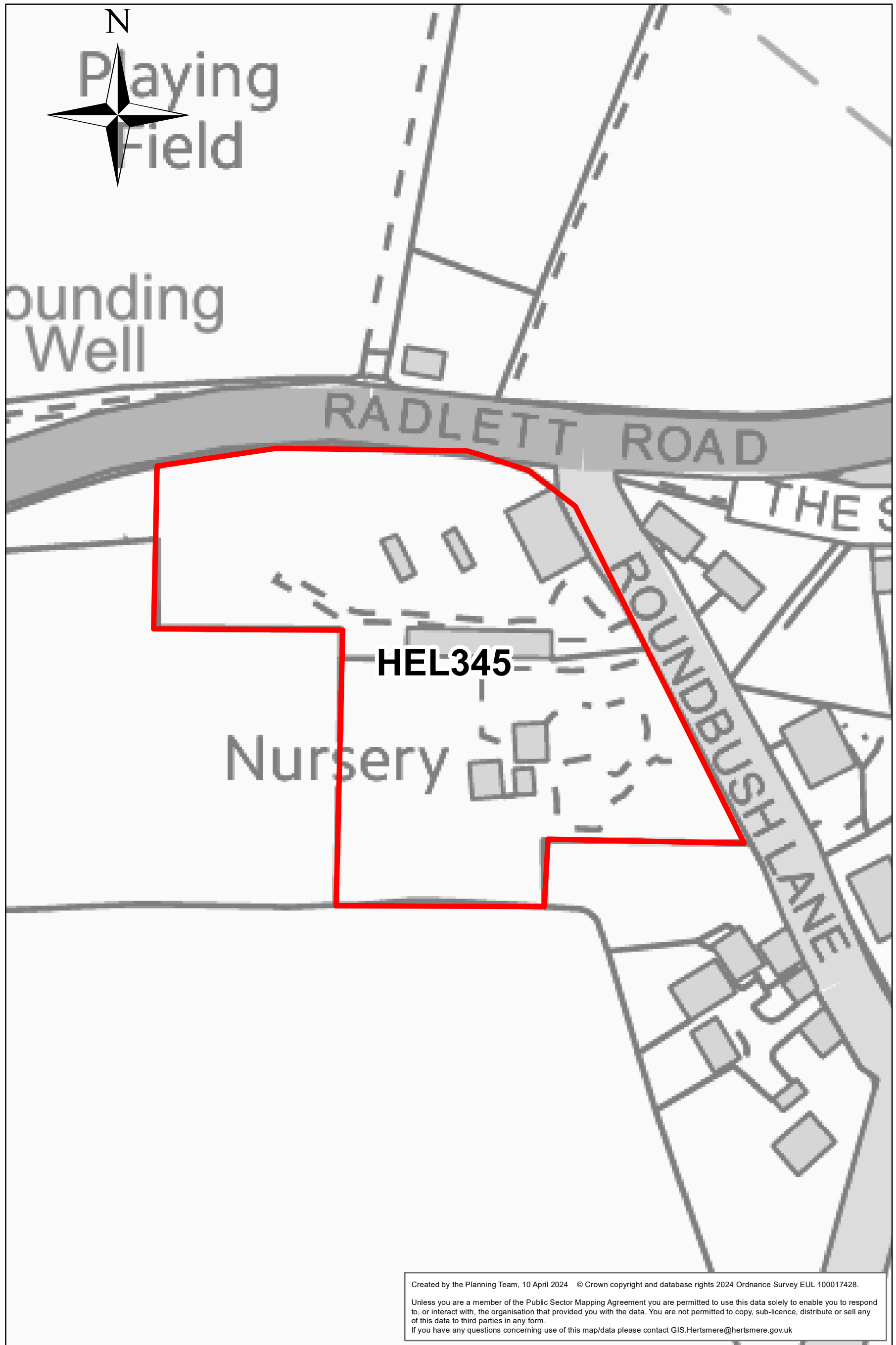
Site: HEL343a

Location: Fields south of Letchmore Heath

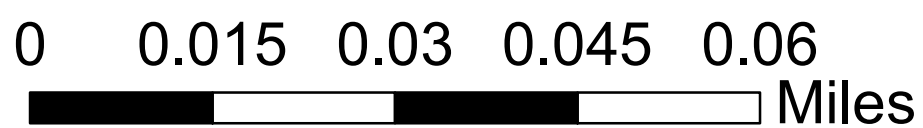


Site: HEL345

Location: Aldenham Glebe, Roundbush

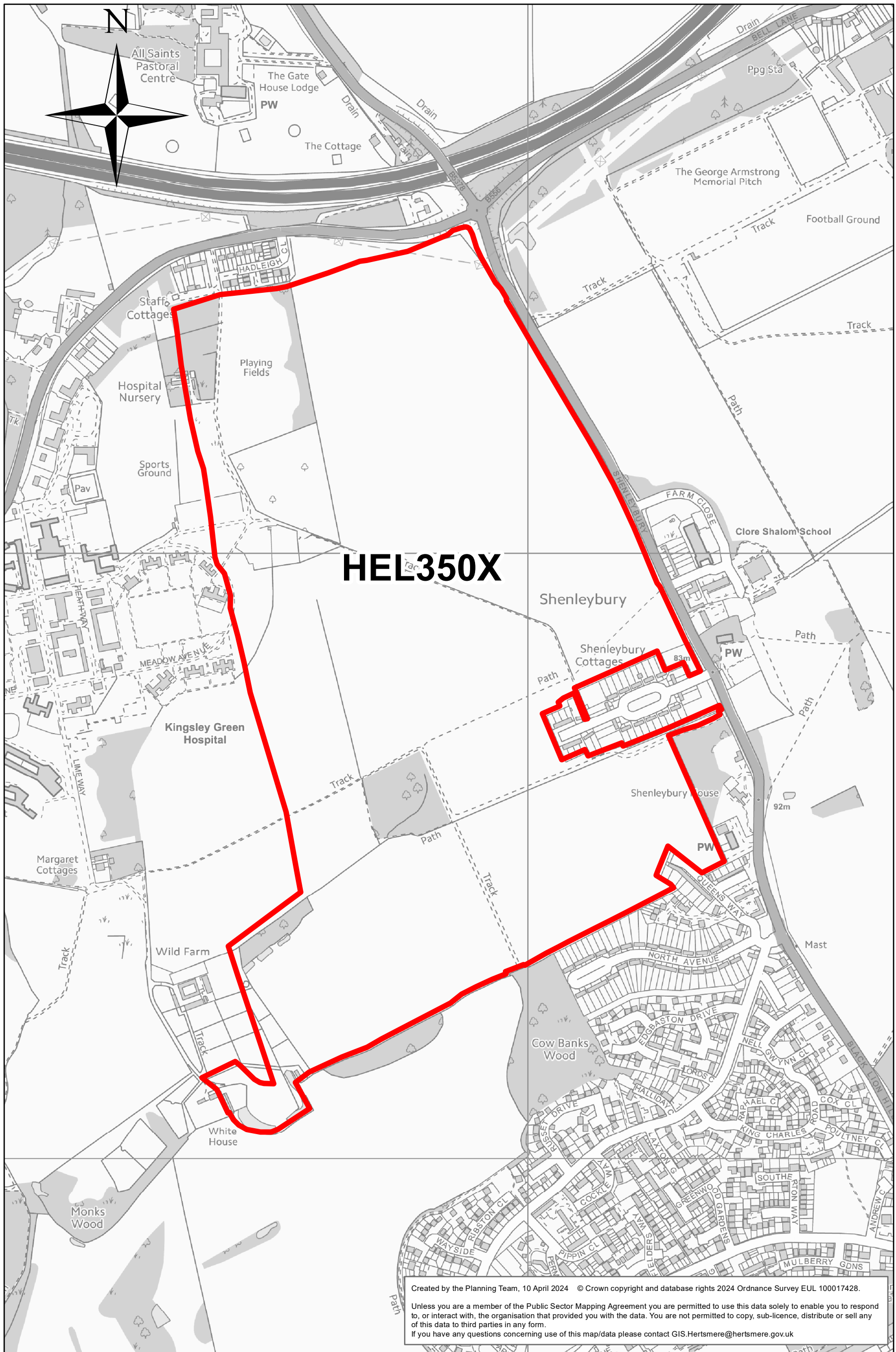


Created by the Planning Team, 10 April 2024 © Crown copyright and database rights 2024 Ordnance Survey EUL 100017428.
Unless you are a member of the Public Sector Mapping Agreement you are permitted to use this data solely to enable you to respond to, or interact with, the organisation that provided you with the data. You are not permitted to copy, sub-licence, distribute or sell any of this data to third parties in any form.
If you have any questions concerning use of this map/data please contact GIS.Hertsmere@hertsmere.gov.uk



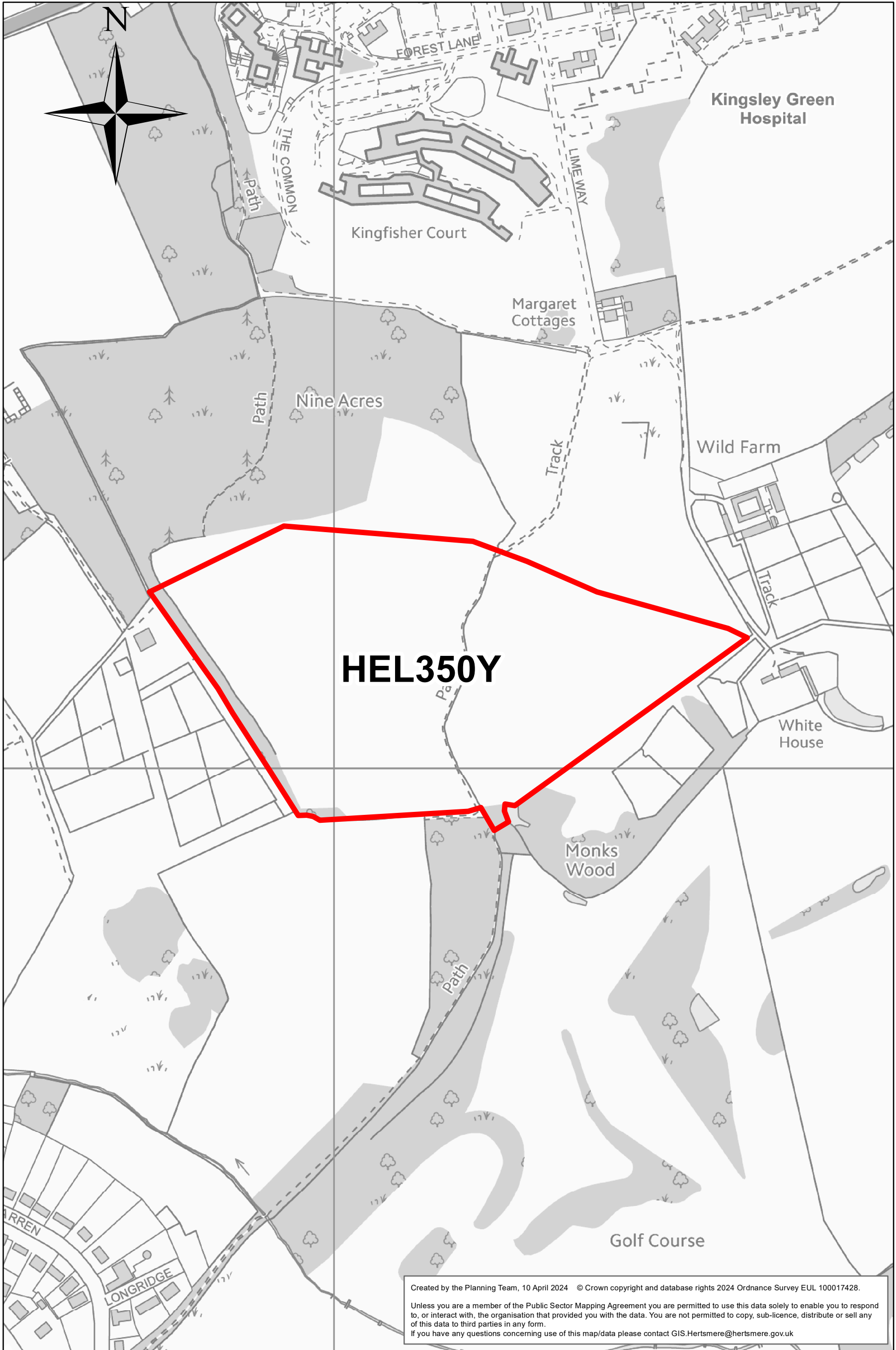
Site: HEL350X

Location: Harperbury Hospital revised (N) (S2A) AMENDED POST



Site: HEL350Y

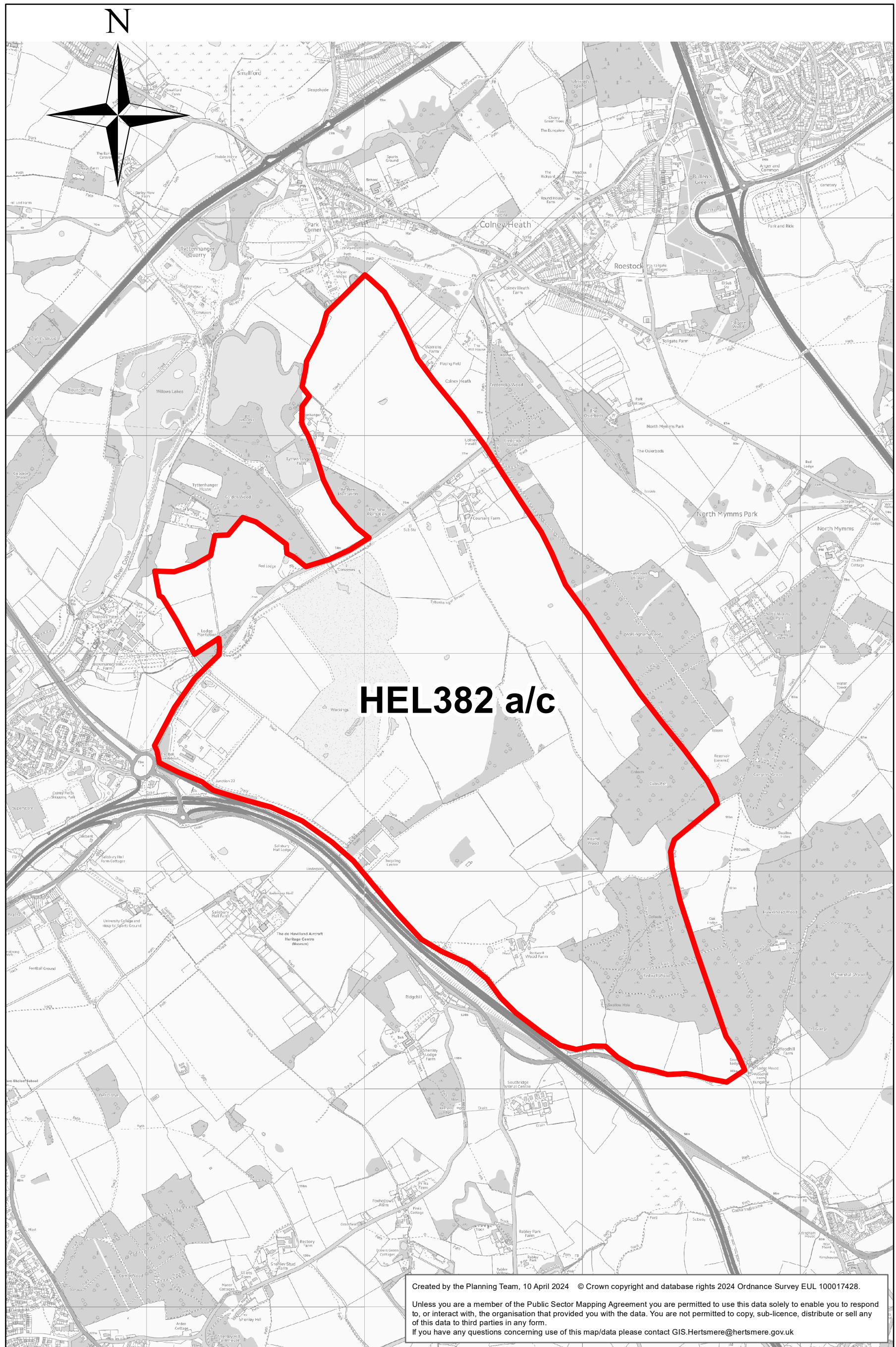
Location: Harperbury Hospital revised (S) (S2B) AMENDED POST



0 0.06 0.12 0.18 0.24
Miles

Site: HEL382 a/c

Location: Tyttenhanger Estate



Site: HEL509

Location: Little Simpsons, Letchmore Heath



0 0.015 0.03 0.045 0.06
Miles