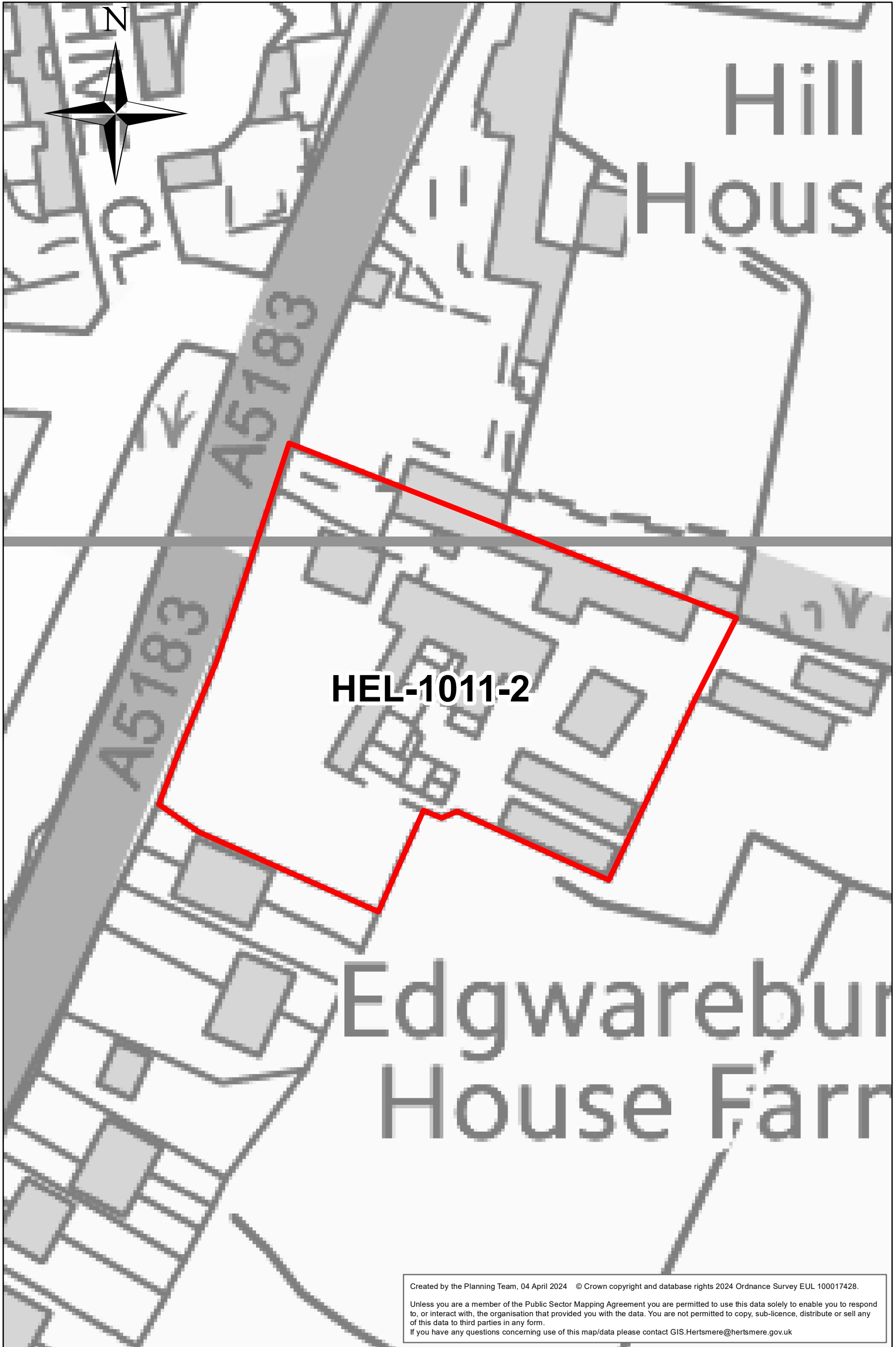


Site: HEL-1011-2

Location: Edgwarebury House Farm Elstree Hill South

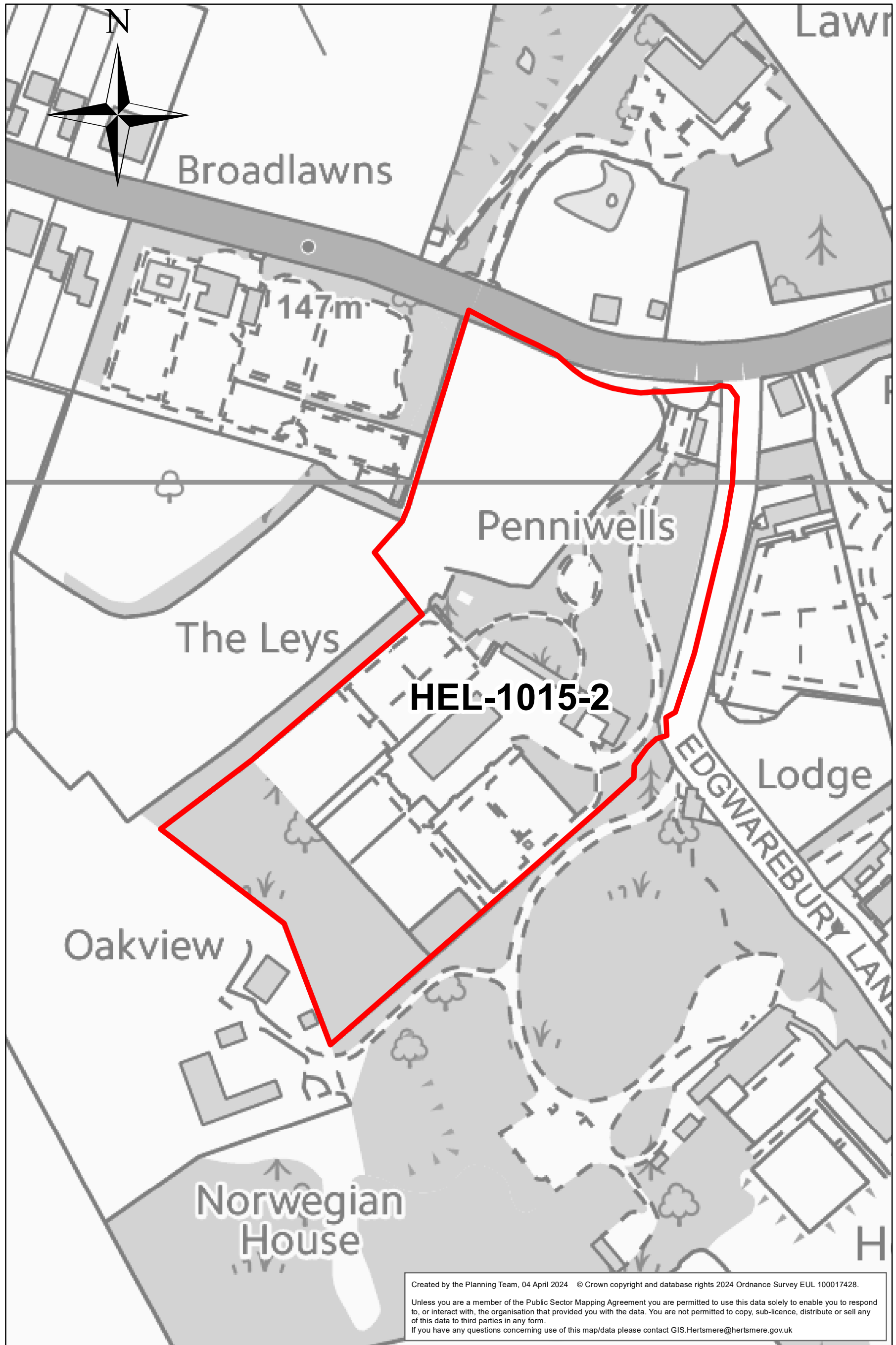


Created by the Planning Team, 04 April 2024 © Crown copyright and database rights 2024 Ordnance Survey EUL 100017428.
Unless you are a member of the Public Sector Mapping Agreement you are permitted to use this data solely to enable you to respond to, or interact with, the organisation that provided you with the data. You are not permitted to copy, sub-licence, distribute or sell any of this data to third parties in any form.
If you have any questions concerning use of this map/data please contact GIS.Hertsme@hertsme.gov.uk

0 0.01 0.02 0.03 0.04
Miles

Site: HEL-1015-2

Location: The Leys, Barnet Lane, Elstree

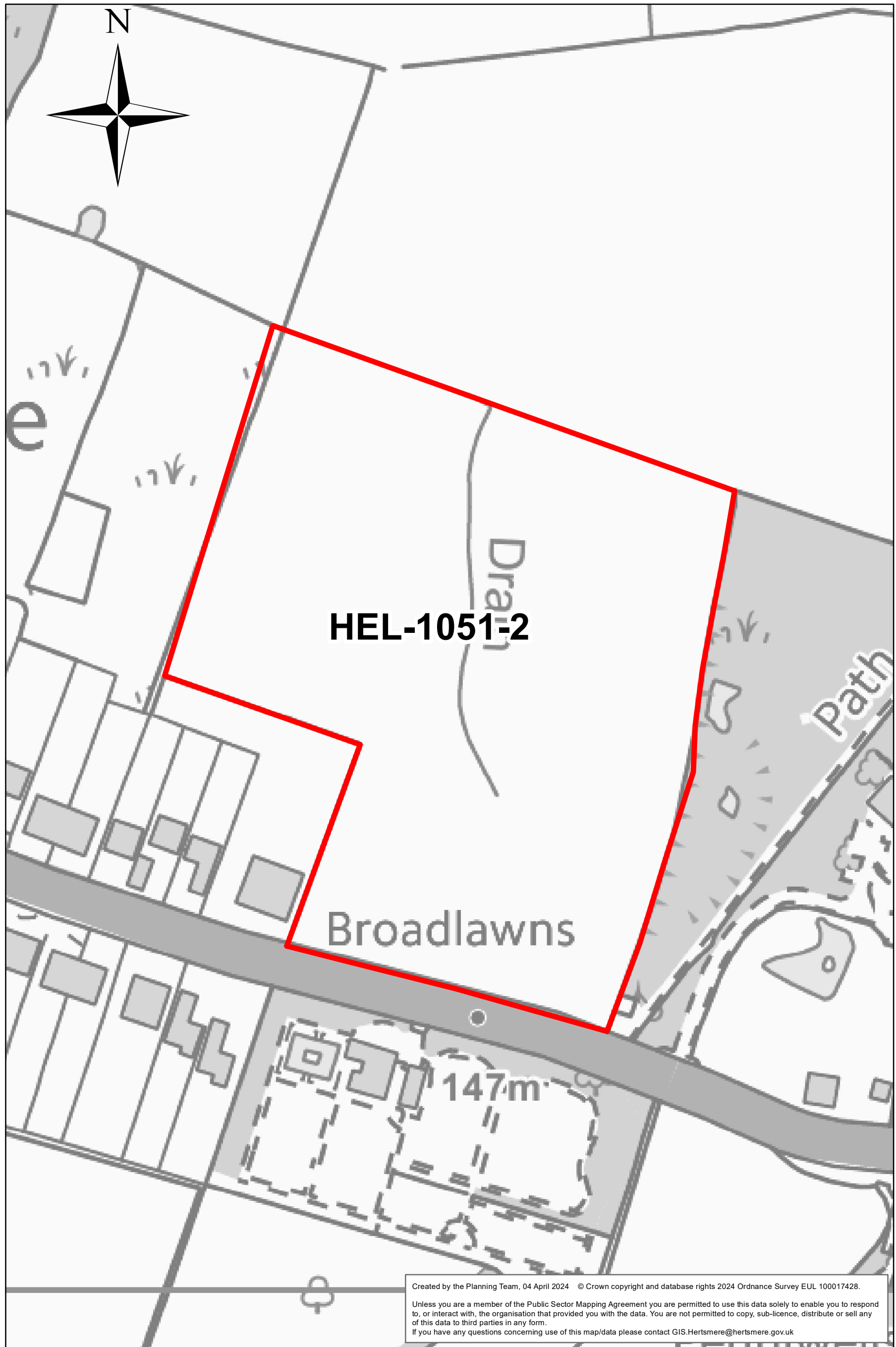


Created by the Planning Team, 04 April 2024 © Crown copyright and database rights 2024 Ordnance Survey EUL 100017428.
Unless you are a member of the Public Sector Mapping Agreement you are permitted to use this data solely to enable you to respond to, or interact with, the organisation that provided you with the data. You are not permitted to copy, sub-licence, distribute or sell any of this data to third parties in any form.
If you have any questions concerning use of this map/data please contact GIS.Hertsme@hertsme.gov.uk

0 0.025 0.05 0.075 0.1 Miles

Site: HEL-1051-2

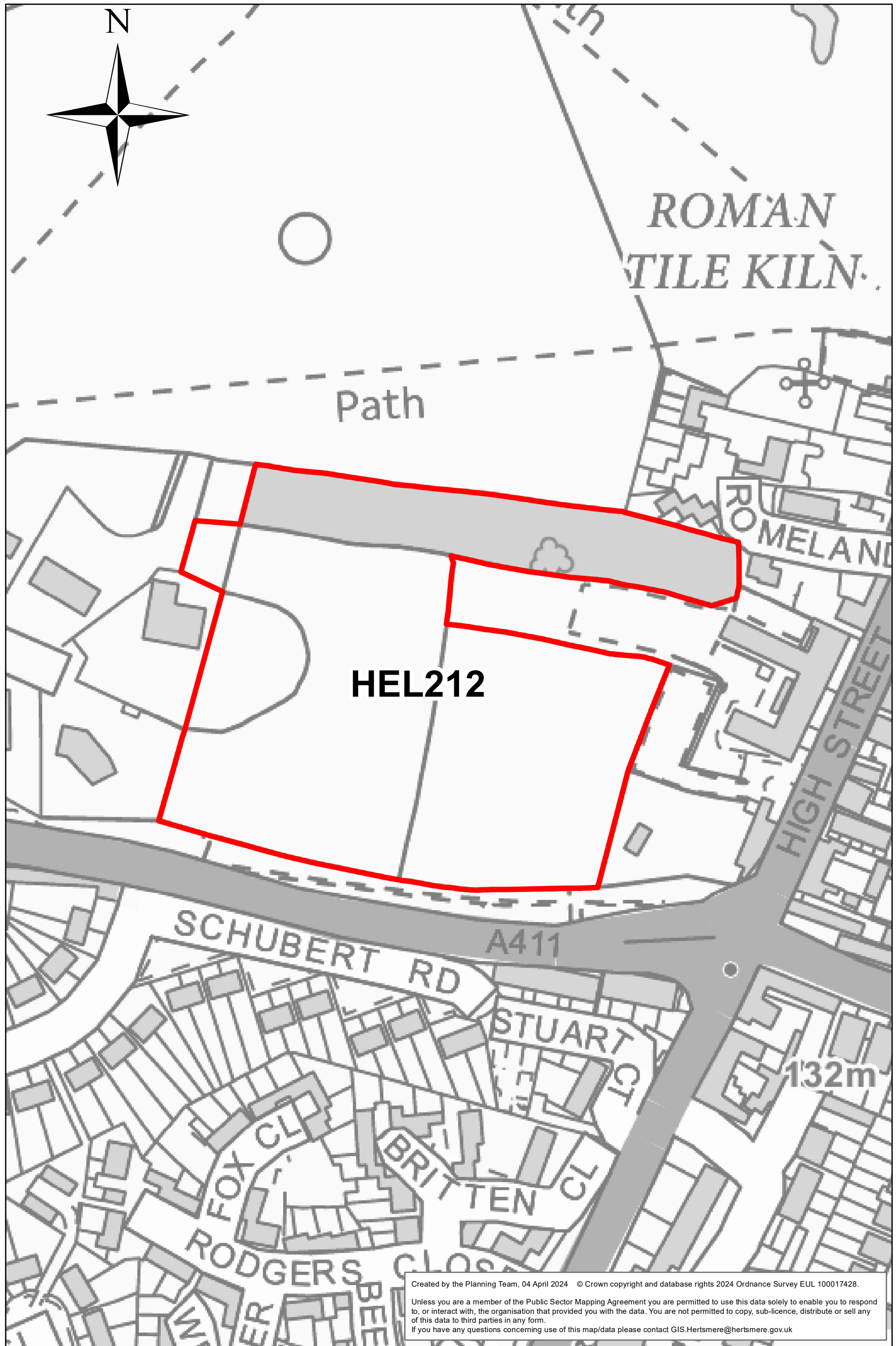
Location: Land North of Barnet Lane, Elstree, Borehamwood, Hert



0 0.02 0.04 0.06 0.08
Miles

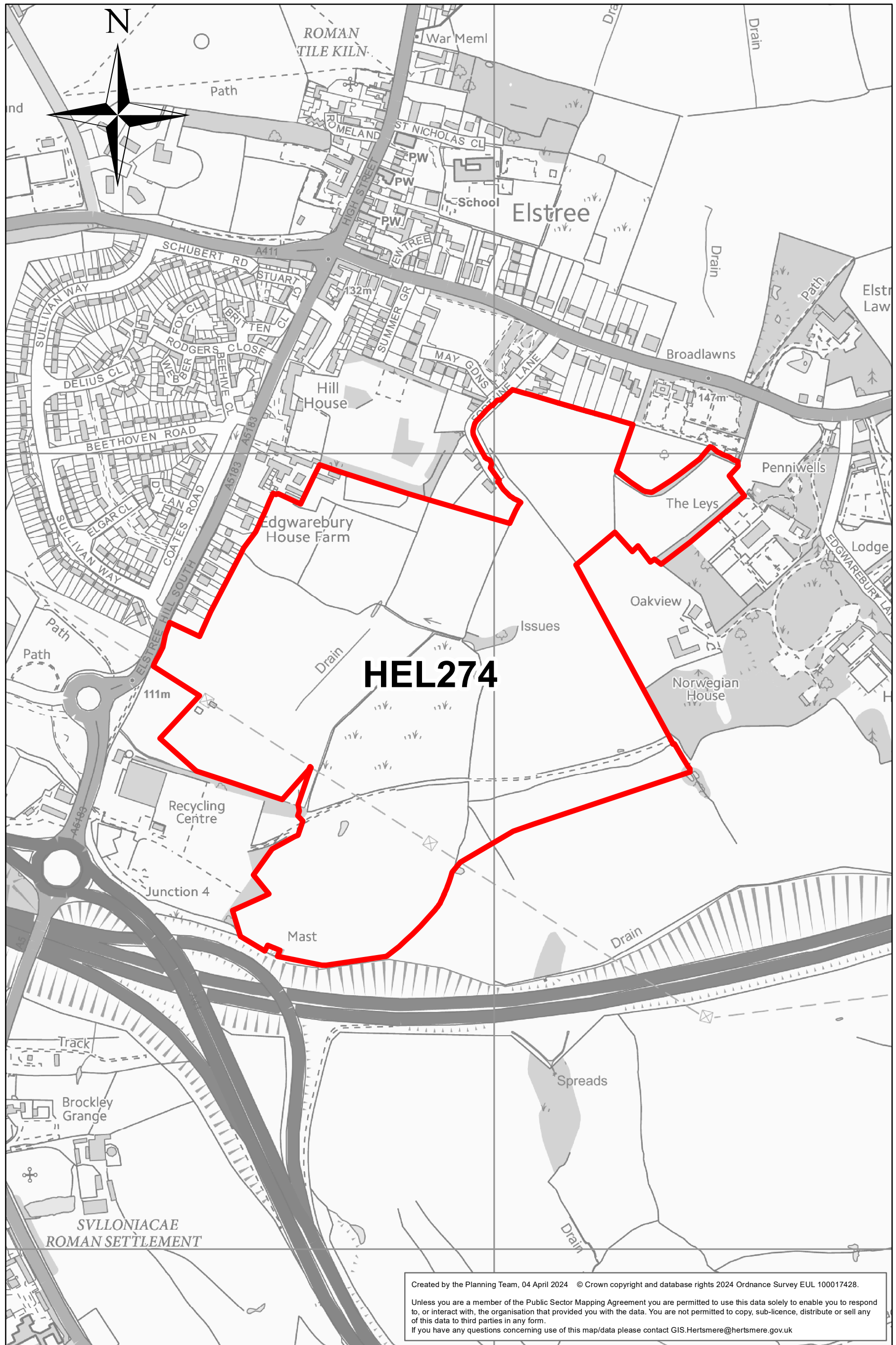
Site: HEL212

Location: Land north of Watford Road



Site: HEL274

Location: Edgwarebury farm

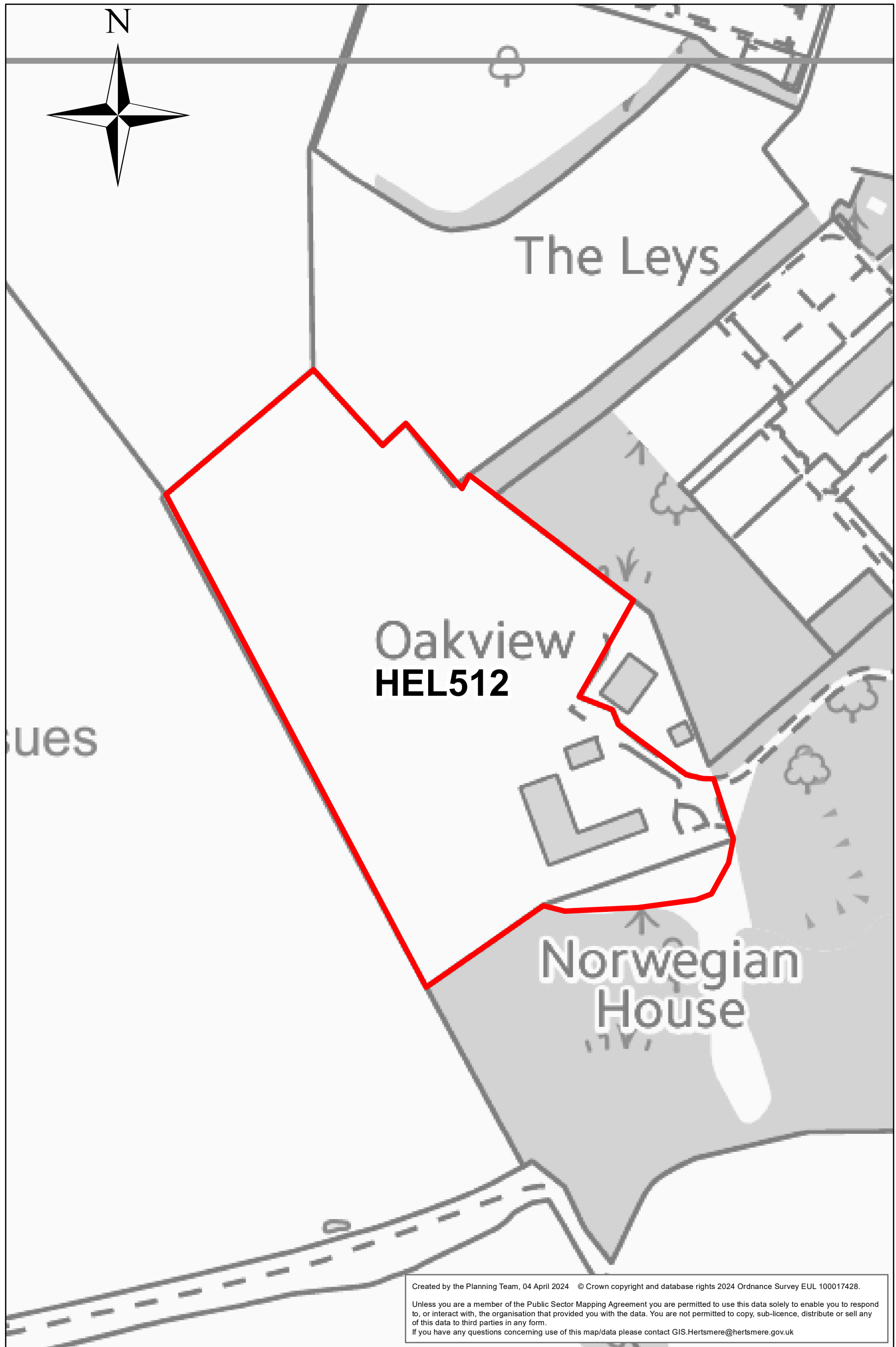


Created by the Planning Team, 04 April 2024 © Crown copyright and database rights 2024 Ordnance Survey EUL 100017428.
Unless you are a member of the Public Sector Mapping Agreement you are permitted to use this data solely to enable you to respond to, or interact with, the organisation that provided you with the data. You are not permitted to copy, sub-licence, distribute or sell any of this data to third parties in any form.
If you have any questions concerning use of this map/data please contact GIS.Hertsmere@hertsmere.gov.uk



Site: HEL512

Location: Norwegian Barn



0 0.02 0.04 0.06 0.08
Miles

Site: HEL602

Location: Land North west of Elstree

