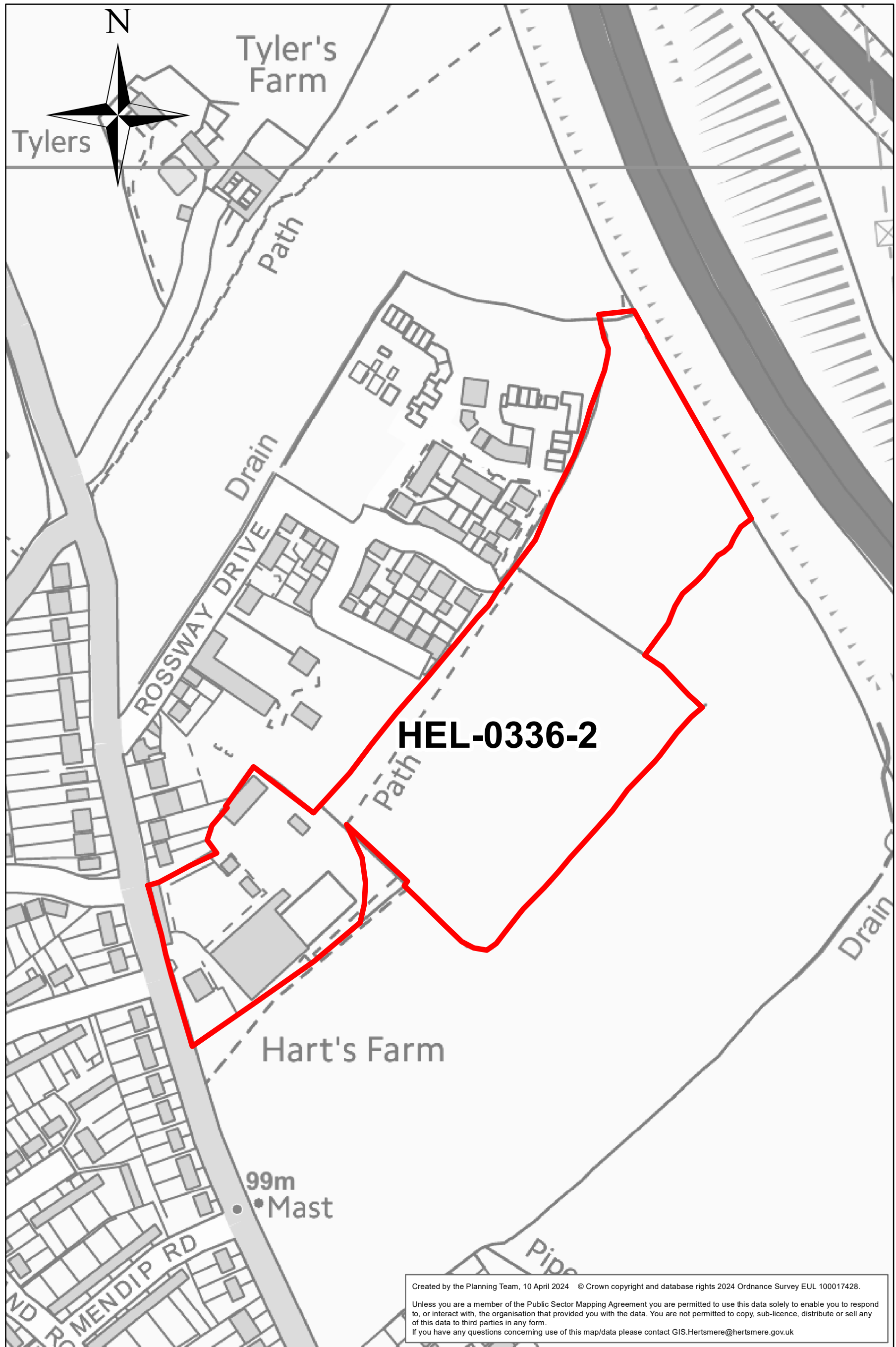


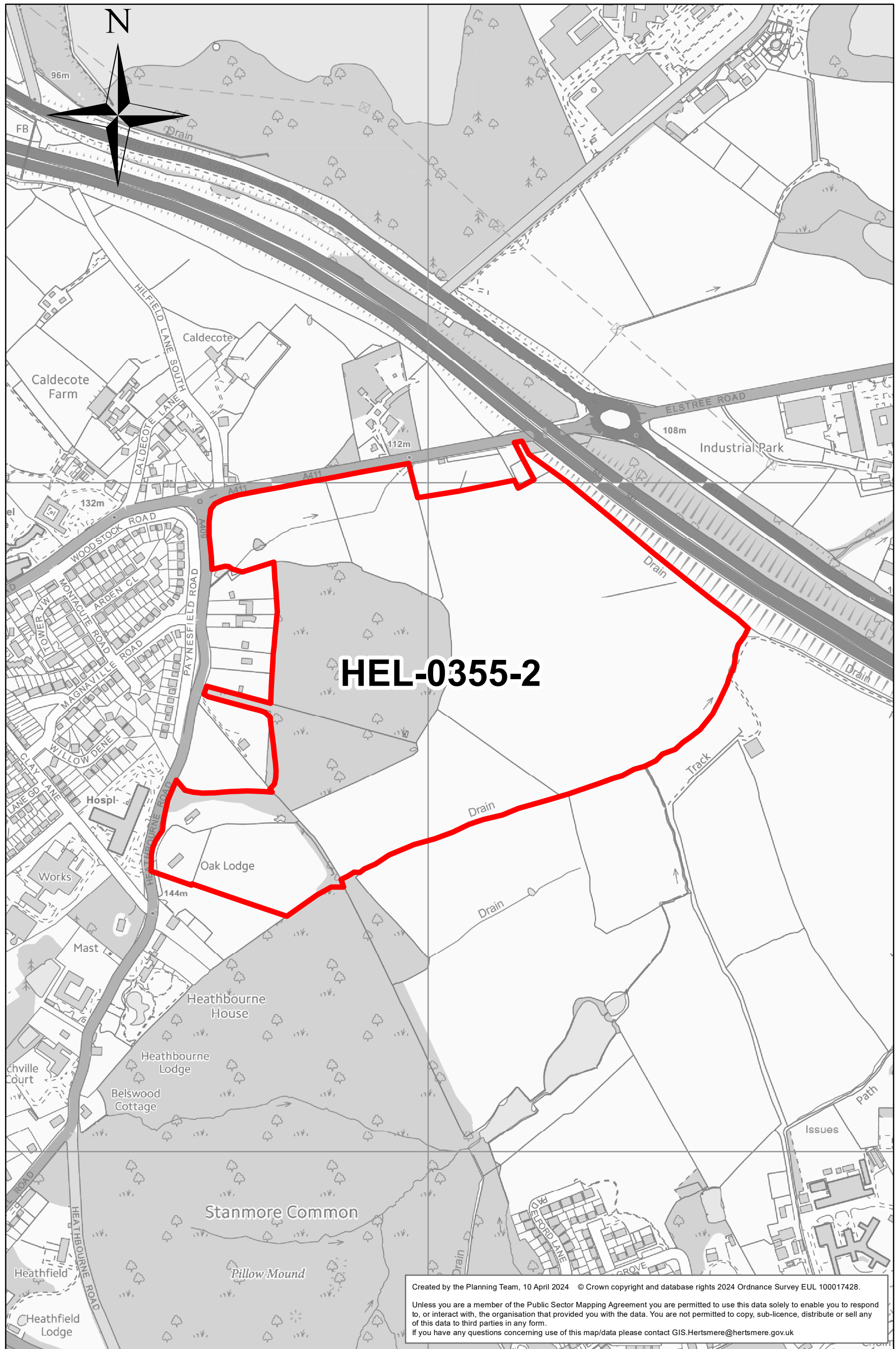
Site: HEL-0336-2

Location: Harts Farm, Little Bushey Lane



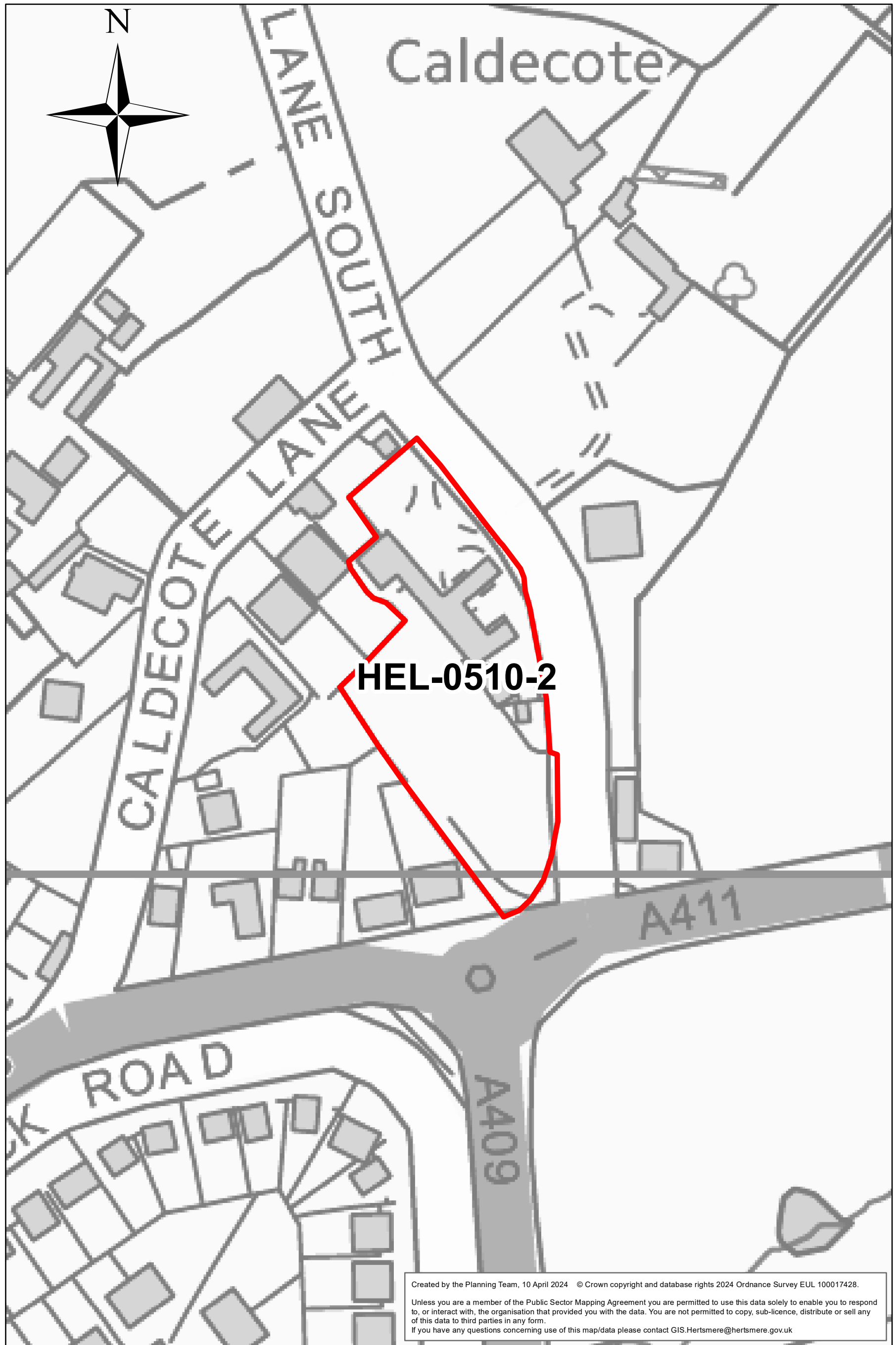
Site: HEL-0355-2

Location: B4 Heathbourne Green, Bushey



Site: HEL-0510-2

Location: Melbury Stables, Hilfield Lane South

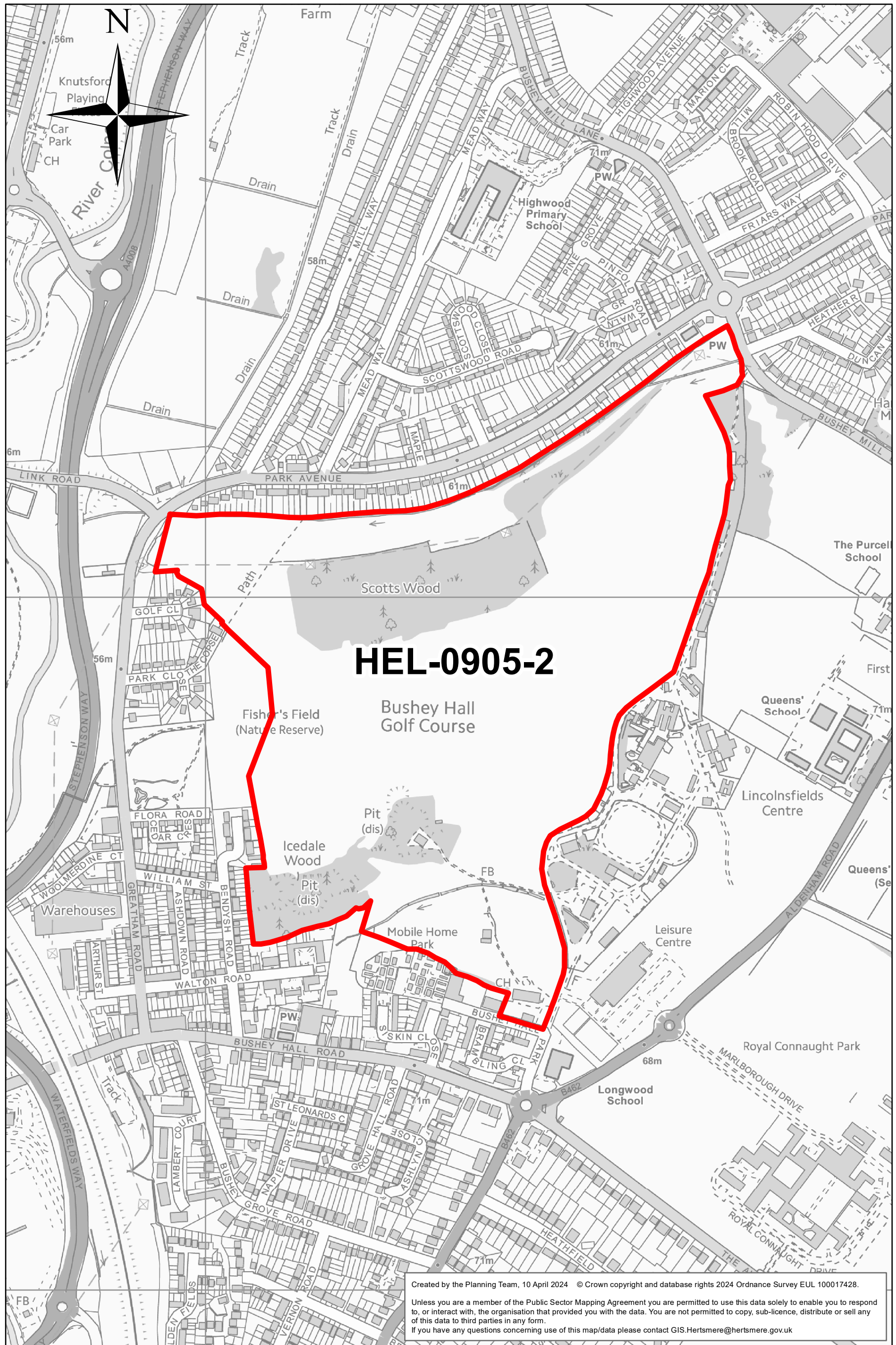


Created by the Planning Team, 10 April 2024 © Crown copyright and database rights 2024 Ordnance Survey EUL 100017428.
Unless you are a member of the Public Sector Mapping Agreement you are permitted to use this data solely to enable you to respond to, or interact with, the organisation that provided you with the data. You are not permitted to copy, sub-licence, distribute or sell any of this data to third parties in any form.
If you have any questions concerning use of this map/data please contact GIS.Hertsmere@hertsmere.gov.uk

0 0.015 0.03 0.045 0.06
Miles

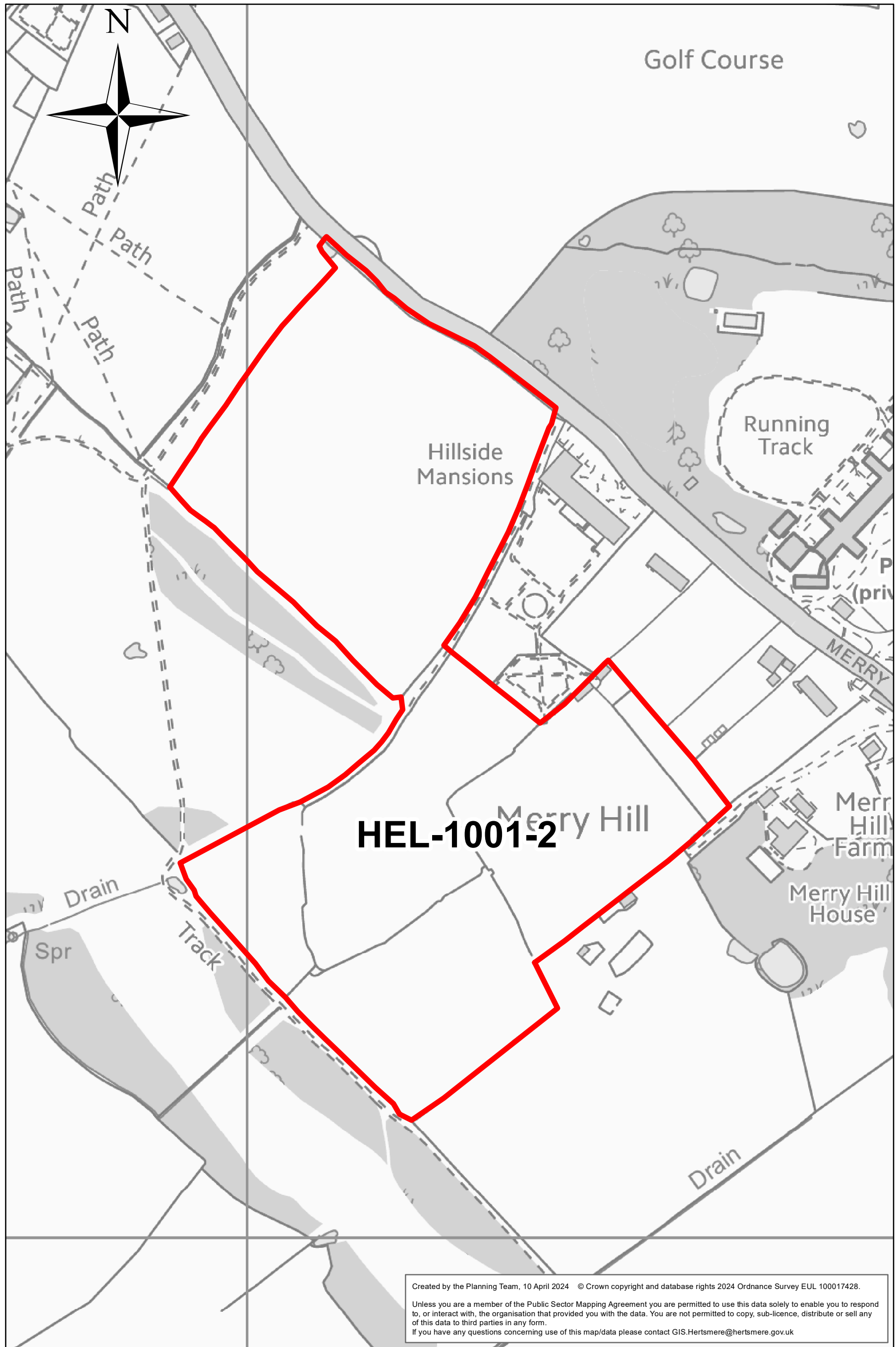
Site: HEL-0905-2

Location: Bushey Hall Golf Club, Bushey Hall Drive



Site: HEL-1001-2

Location: Land to South East of Merry Hill Road



Site: HEL-1003-2

Location: Land at Magnolia Drive

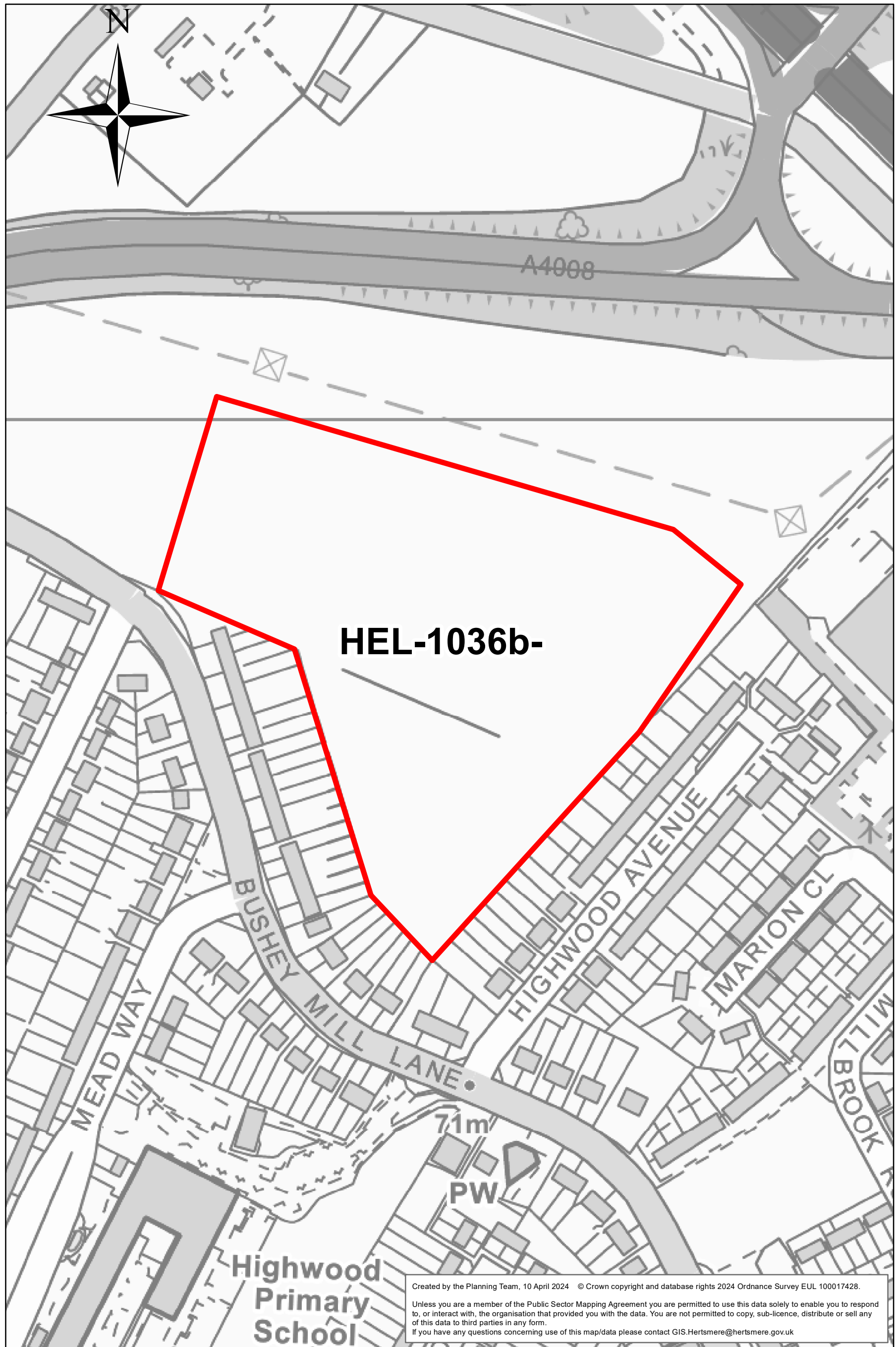


Created by the Planning Team, 10 April 2024 © Crown copyright and database rights 2024 Ordnance Survey EUL 100017428.
Unless you are a member of the Public Sector Mapping Agreement you are permitted to use this data solely to enable you to respond to, or interact with, the organisation that provided you with the data. You are not permitted to copy, sub-licence, distribute or sell any of this data to third parties in any form.
If you have any questions concerning use of this map/data please contact GIS.Hertsmere@hertsmere.gov.uk

0 0.015 0.03 0.045 0.06
Miles

Site: HEL-1036b-

Location: Land at Stephenson Way, Bushey

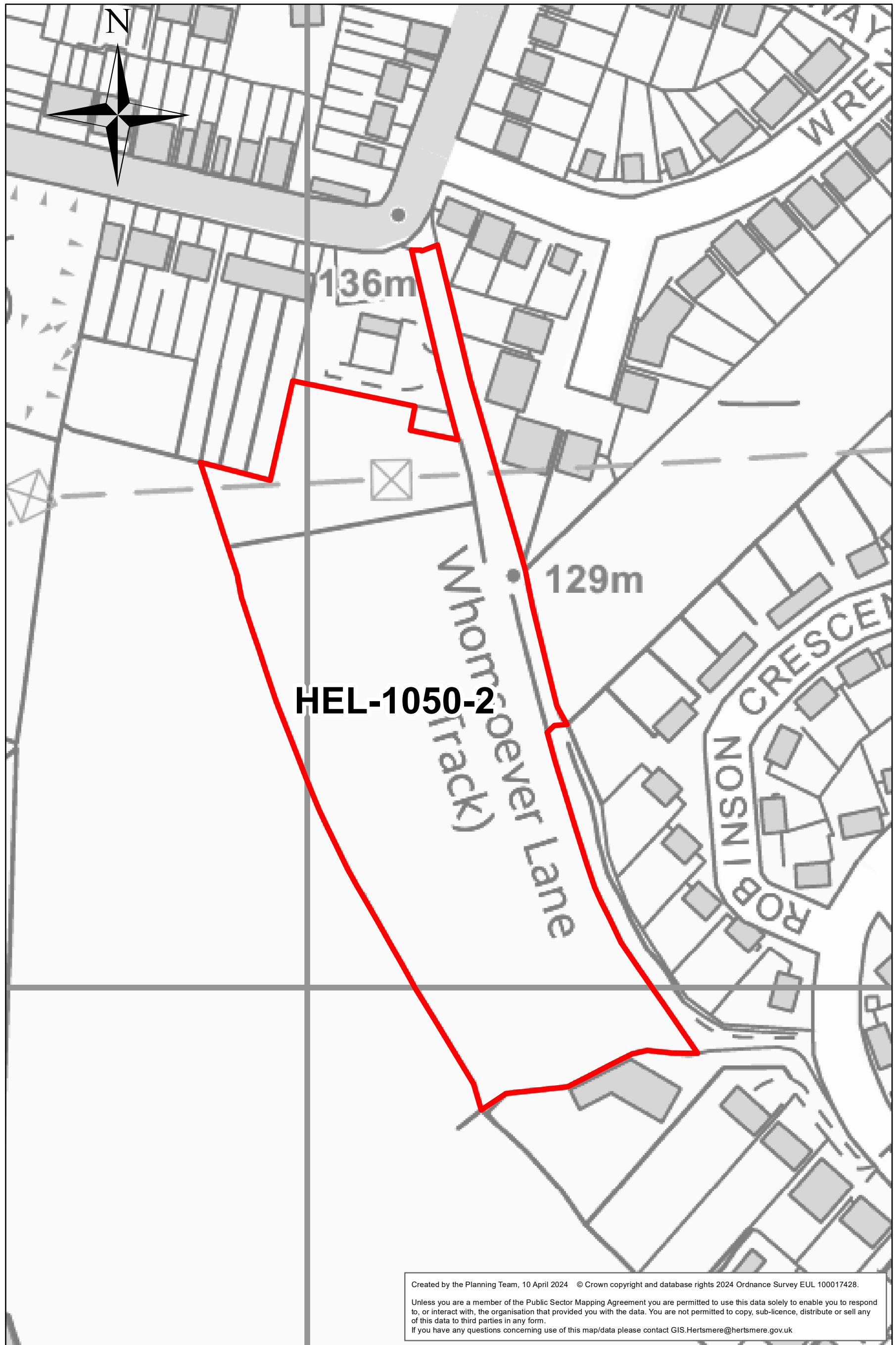


Created by the Planning Team, 10 April 2024 © Crown copyright and database rights 2024 Ordnance Survey EUL 100017428.
Unless you are a member of the Public Sector Mapping Agreement you are permitted to use this data solely to enable you to respond to, or interact with, the organisation that provided you with the data. You are not permitted to copy, sub-licence, distribute or sell any of this data to third parties in any form.
If you have any questions concerning use of this map/data please contact GIS.Hertsmere@hertsmere.gov.uk

0 0.025 0.05 0.075 0.1
Miles

Site: HEL-1050-2

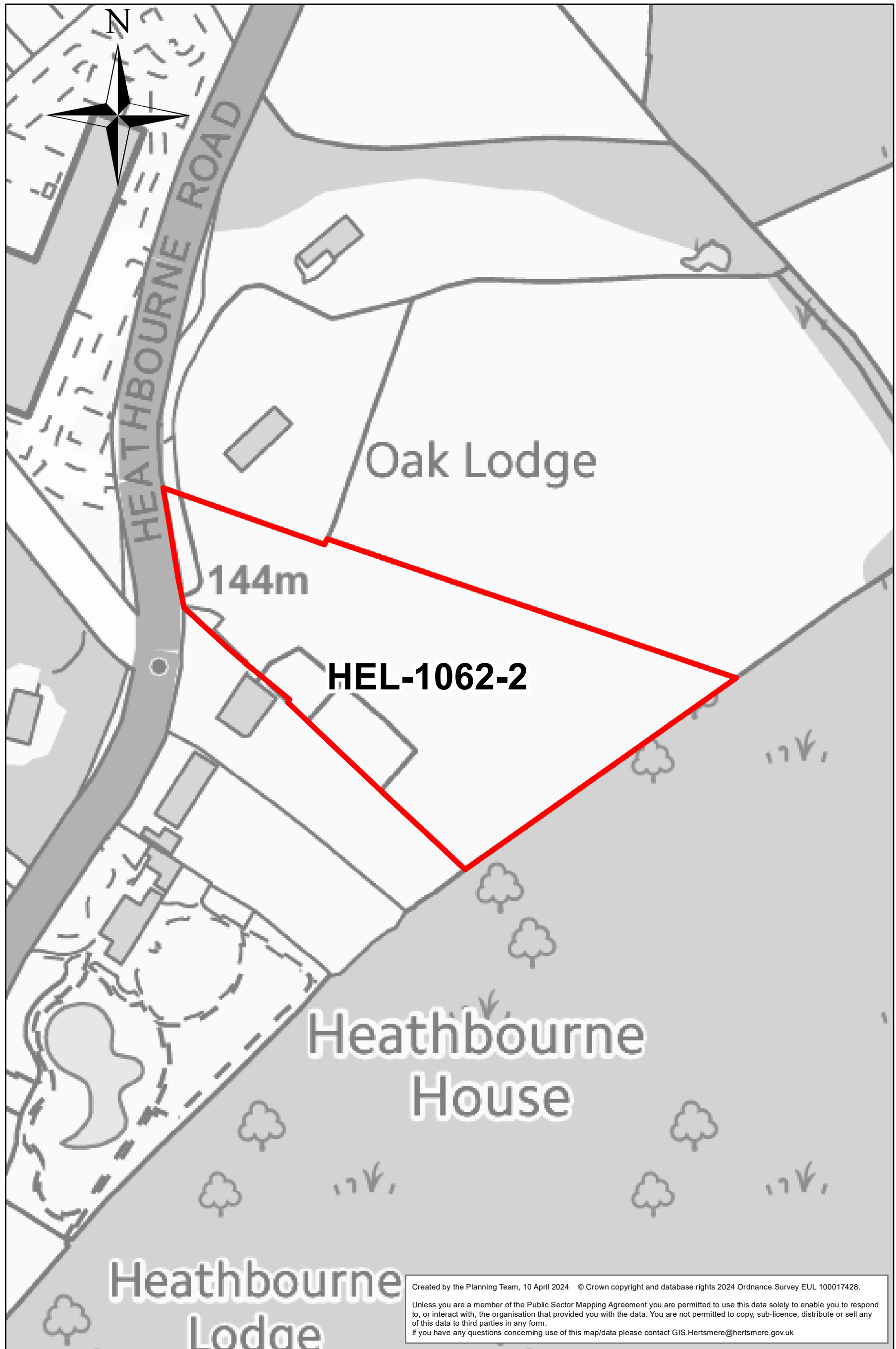
Location: Land South of Merry Hill Road, Bushey



0 0.0150.030.0450.06
Miles

Site: HEL-1062-2

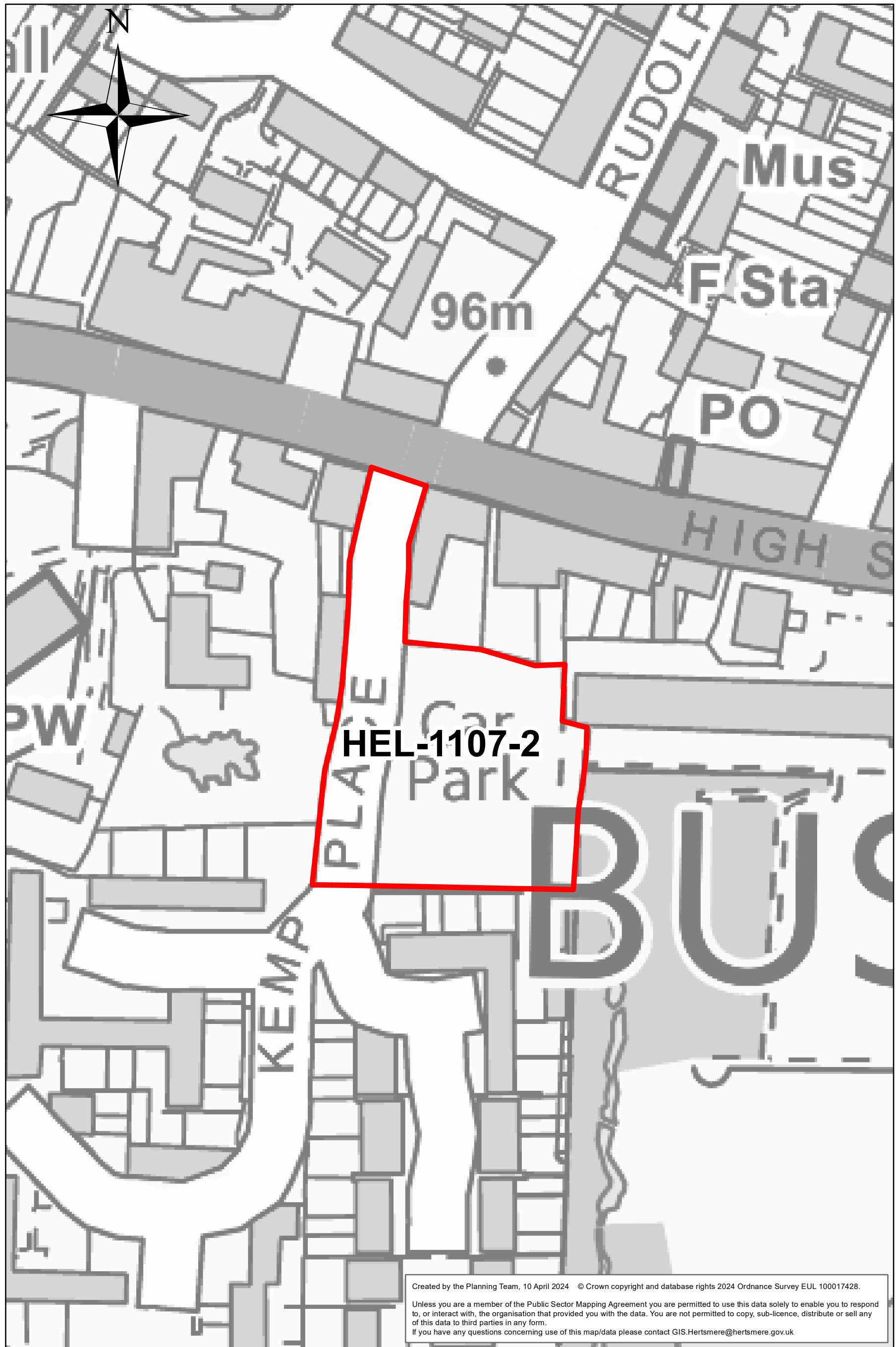
Location: Land Between Heathbourne Cottage and Oak Lodge, BU



0 0.0150.030.0450.06
Miles

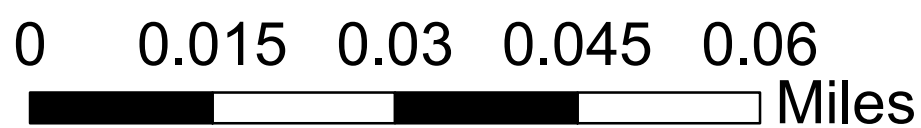
Site: HEL-1107-2

Location: Kemp Place Car Park



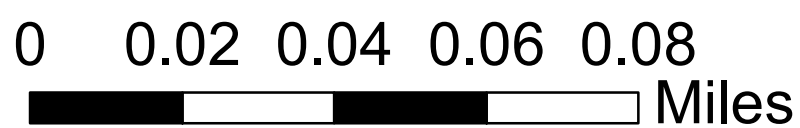
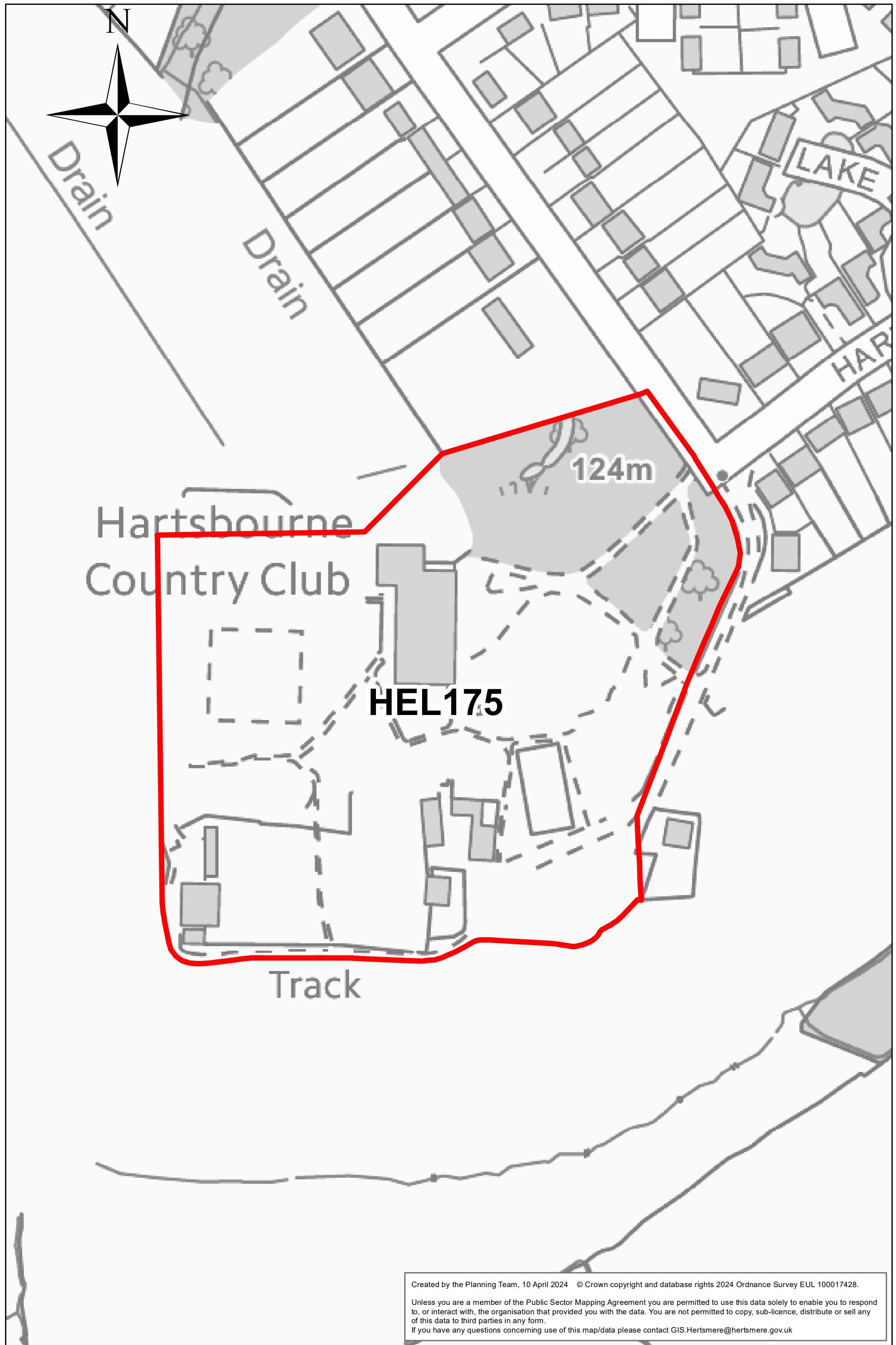
Created by the Planning Team, 10 April 2024 © Crown copyright and database rights 2024 Ordnance Survey EUL 100017428.

Unless you are a member of the Public Sector Mapping Agreement you are permitted to use this data solely to enable you to respond to, or interact with, the organisation that provided you with the data. You are not permitted to copy, sub-licence, distribute or sell any of this data to third parties in any form.
If you have any questions concerning use of this map/data please contact GIS.Hertsmere@hertsmere.gov.uk



Site: HEL175

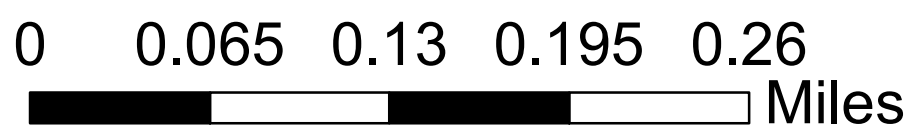
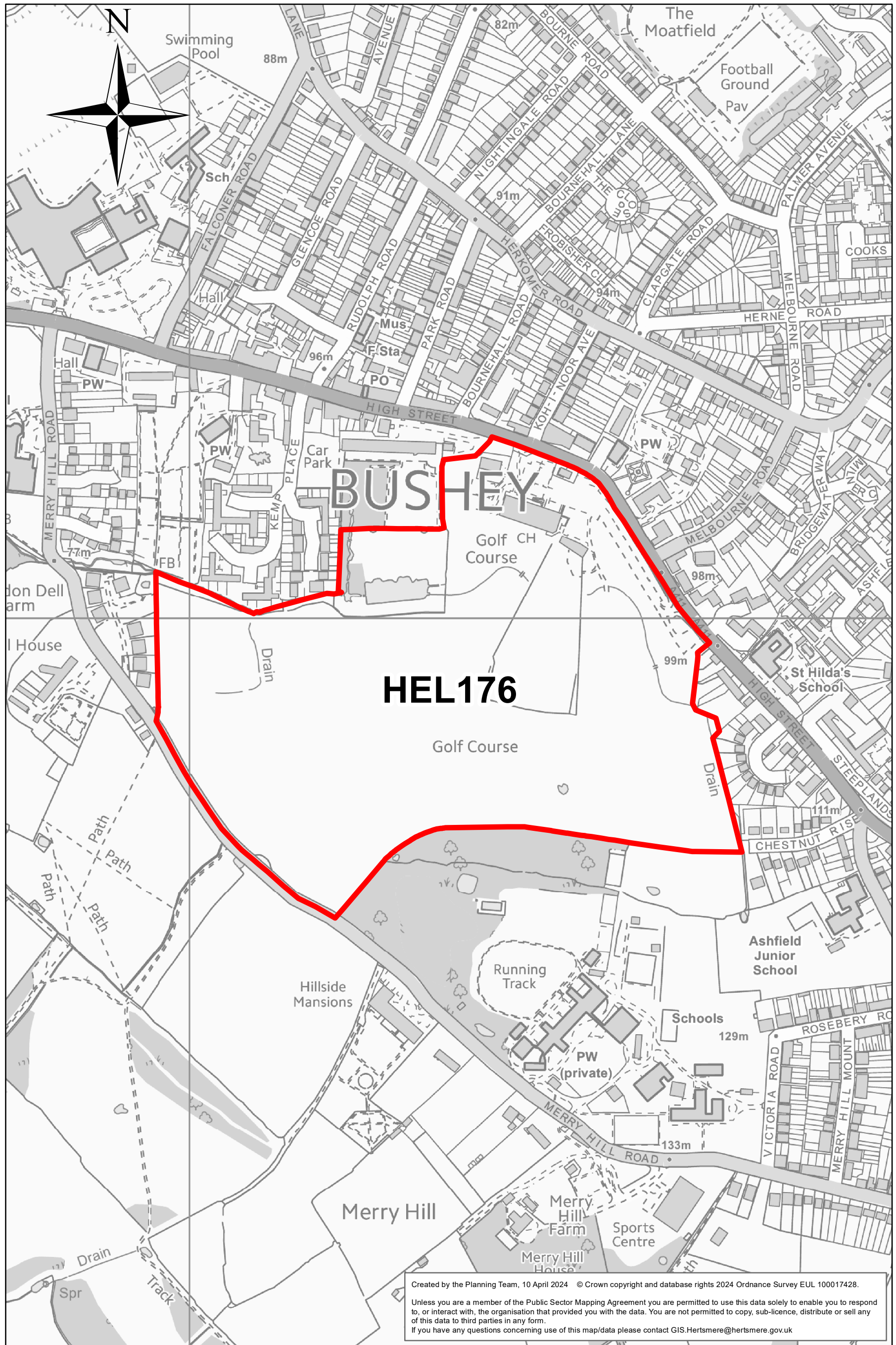
Location: Hartsbourne Country Club



Created by the Planning Team, 10 April 2024 © Crown copyright and database rights 2024 Ordnance Survey EUL 100017428.
Unless you are a member of the Public Sector Mapping Agreement you are permitted to use this data solely to enable you to respond to, or interact with, the organisation that provided you with the data. You are not permitted to copy, sub-licence, distribute or sell any of this data to third parties in any form.
If you have any questions concerning use of this map/data please contact GIS.Hertsmere@hertsmere.gov.uk

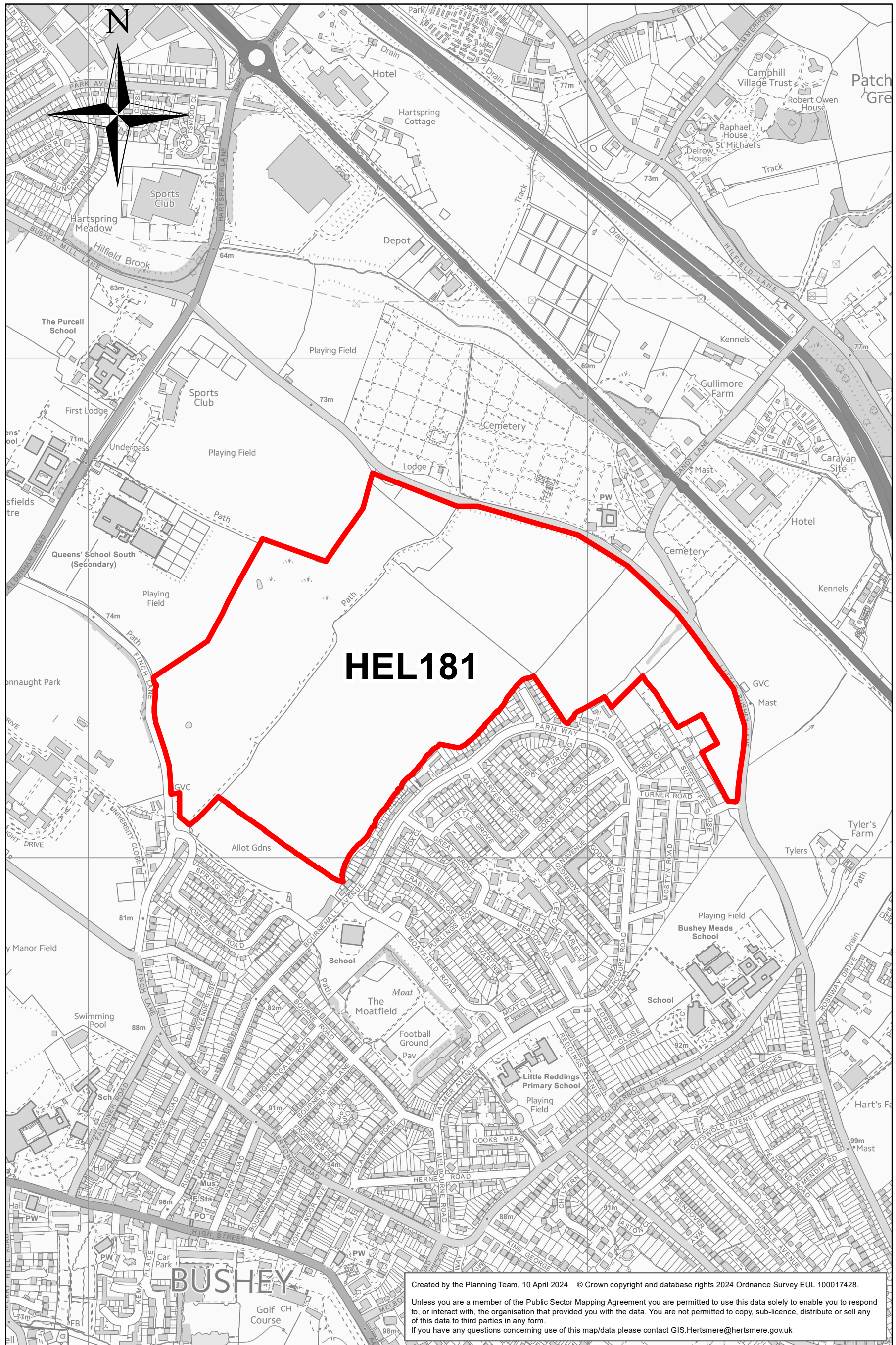
Site: HEL176

Location: Former Bushey Golf and Country Club



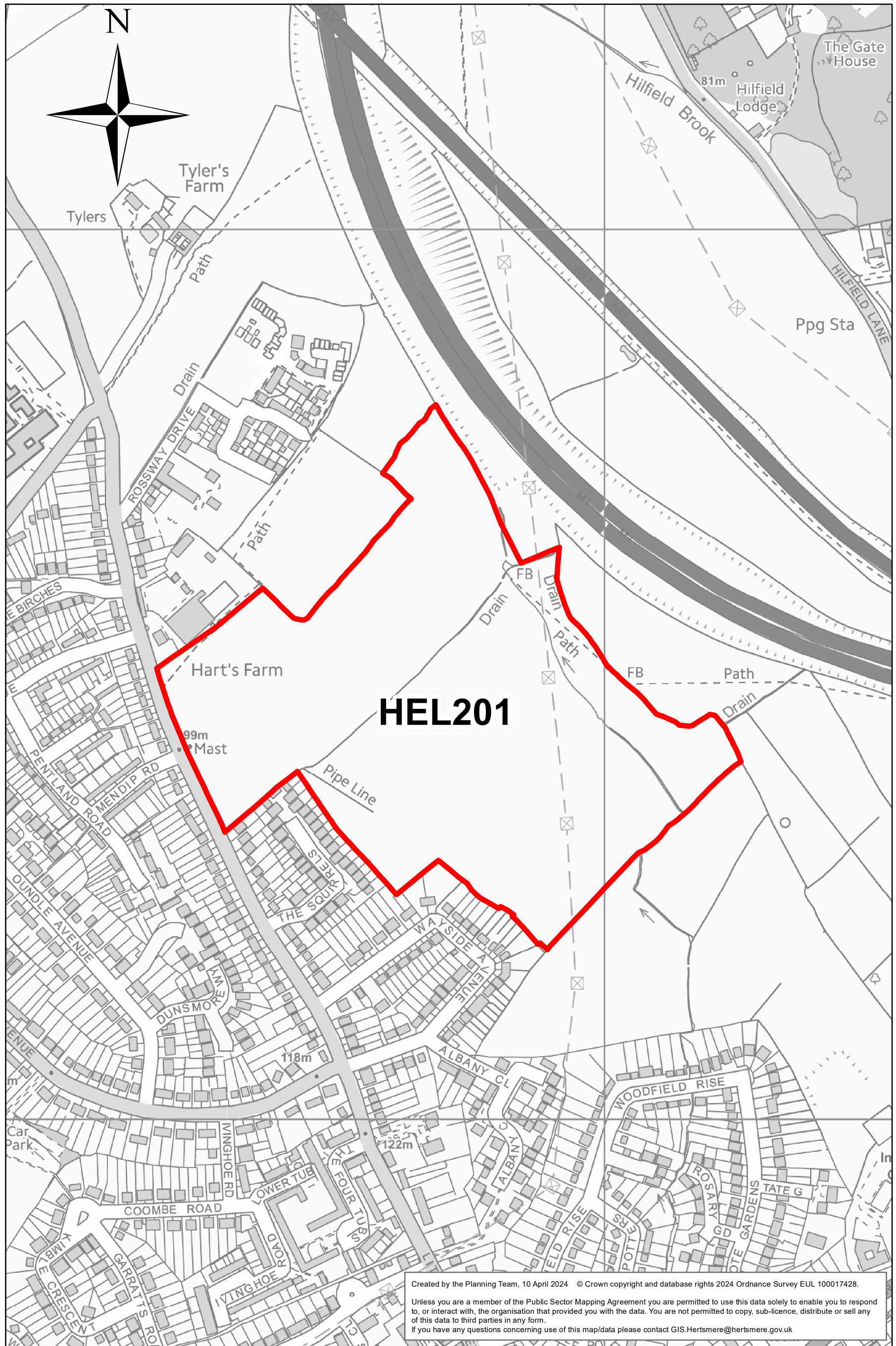
Site: HEL181

Location: Land north of Farm Way (Compass Park)



Site: HEL201

Location: Land at Little Bushey Lane



Site: HEL202

Location: Site at Merry Hill Road

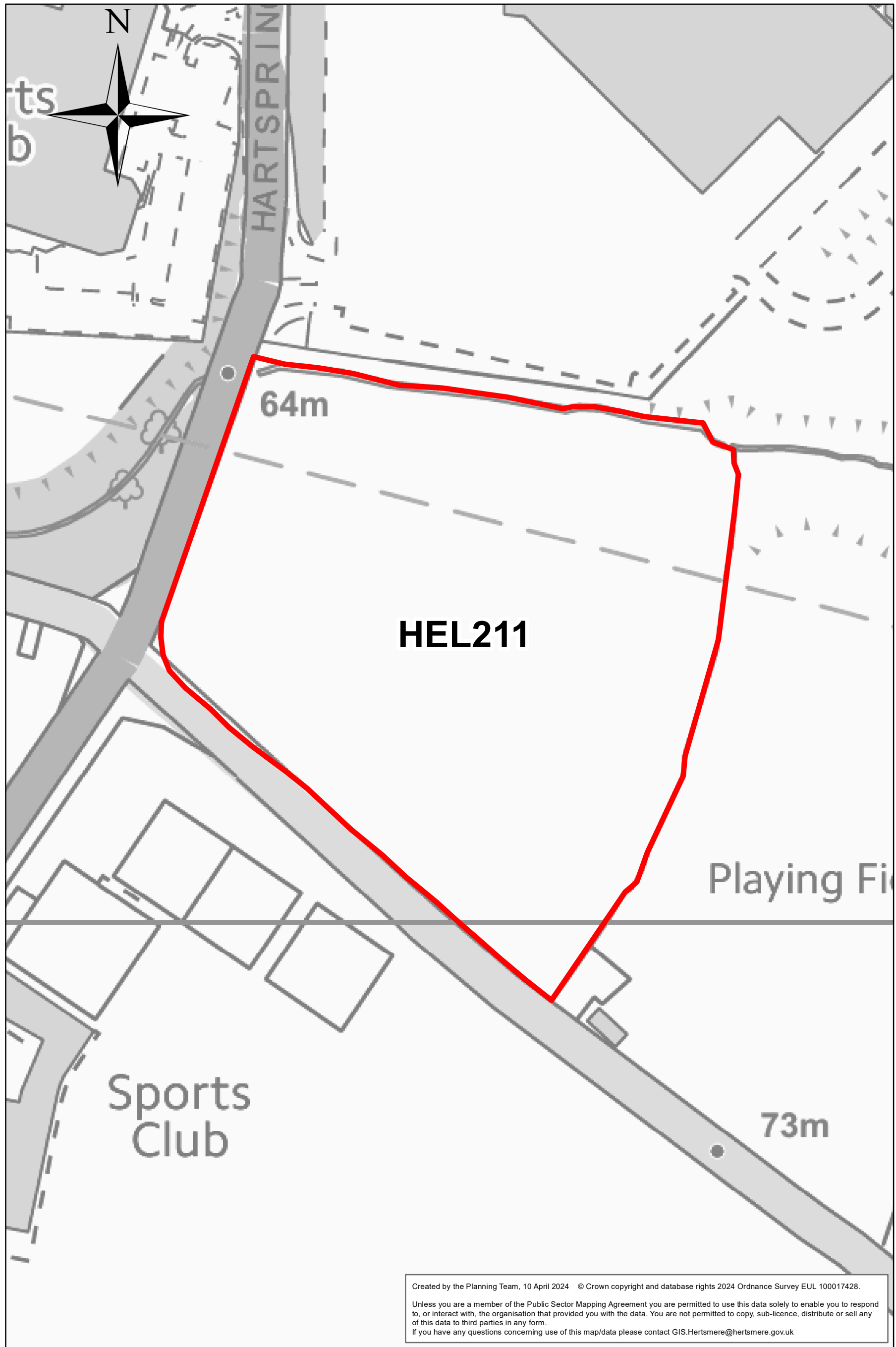


Created by the Planning Team, 10 April 2024 © Crown copyright and database rights 2024 Ordnance Survey EUL 100017428.
Unless you are a member of the Public Sector Mapping Agreement you are permitted to use this data solely to enable you to respond to, or interact with, the organisation that provided you with the data. You are not permitted to copy, sub-licence, distribute or sell any of this data to third parties in any form.
If you have any questions concerning use of this map/data please contact GIS.Hertsmere@hertsmere.gov.uk

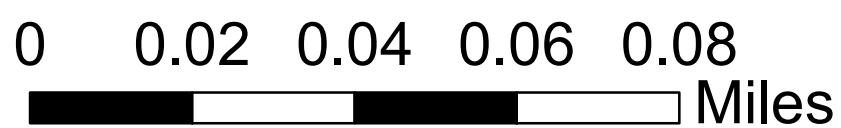
0 0.015 0.03 0.045 0.06
Miles

Site: HEL211

Location: Land North of Little Bushey Lane

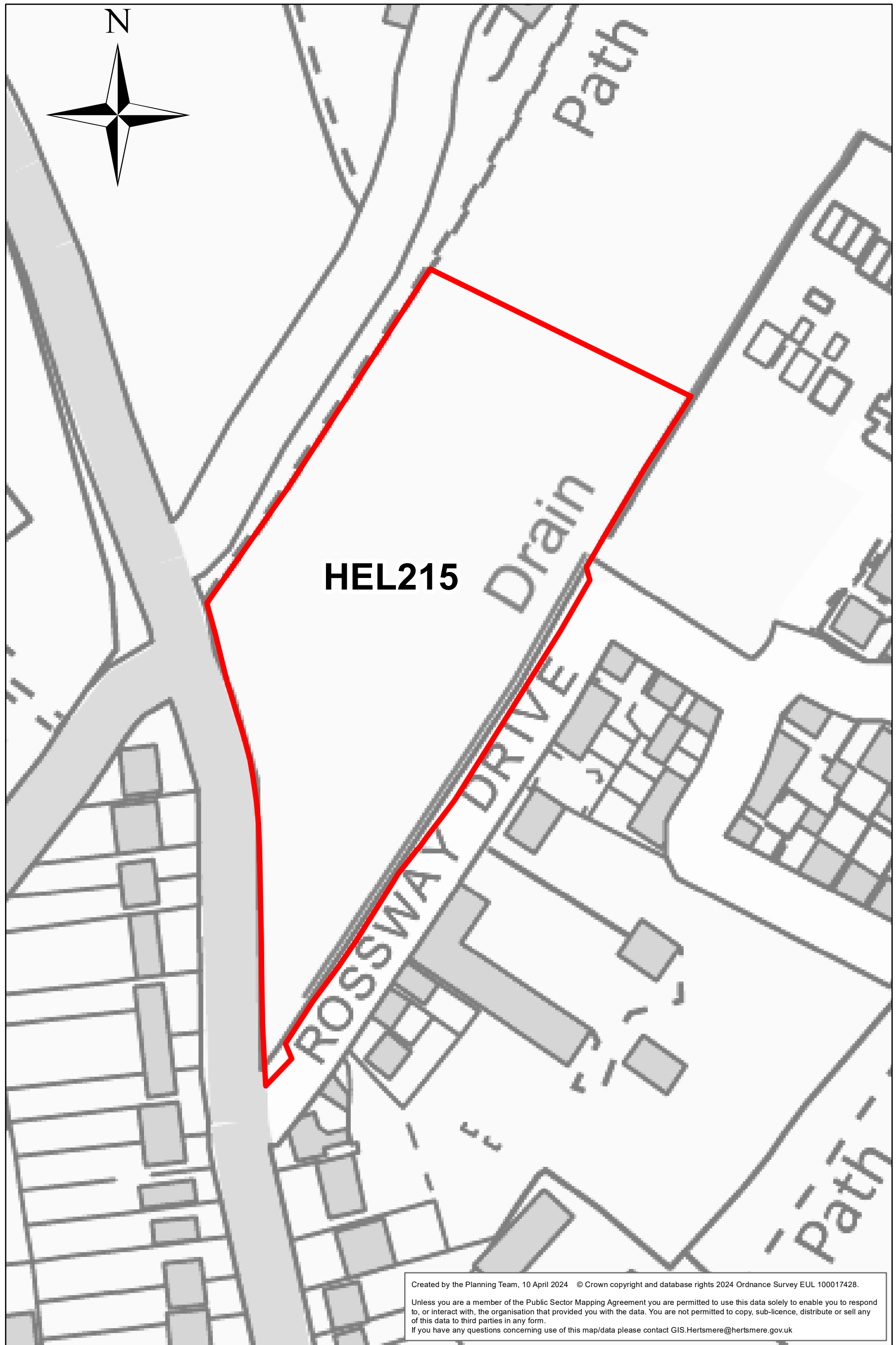


Created by the Planning Team, 10 April 2024 © Crown copyright and database rights 2024 Ordnance Survey EUL 100017428.
Unless you are a member of the Public Sector Mapping Agreement you are permitted to use this data solely to enable you to respond to, or interact with, the organisation that provided you with the data. You are not permitted to copy, sub-licence, distribute or sell any of this data to third parties in any form.
If you have any questions concerning use of this map/data please contact GIS.Hertsmere@hertsmere.gov.uk



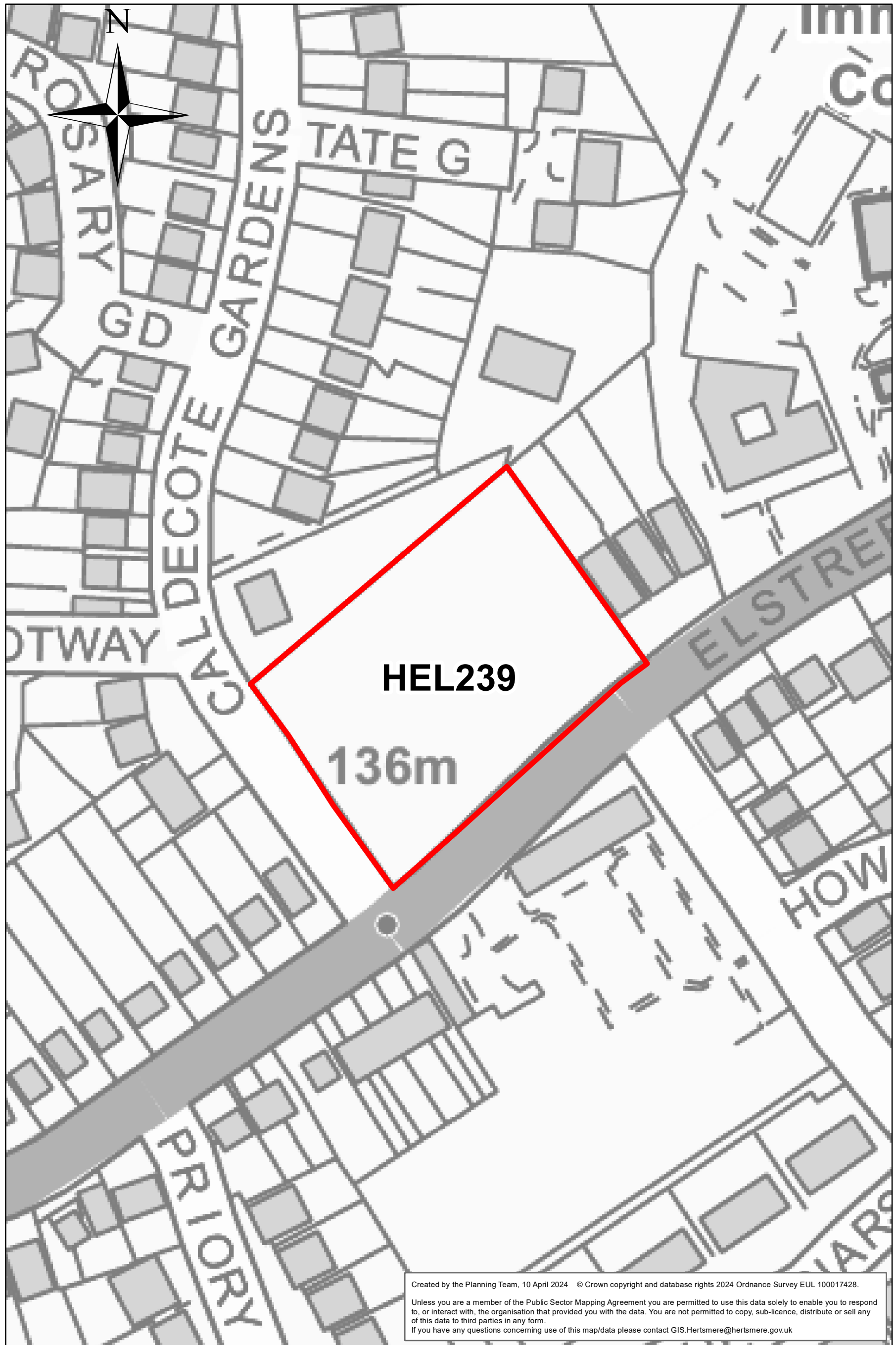
Site: HEL215

Location: Land to the West of Rossway Drive



Site: HEL239

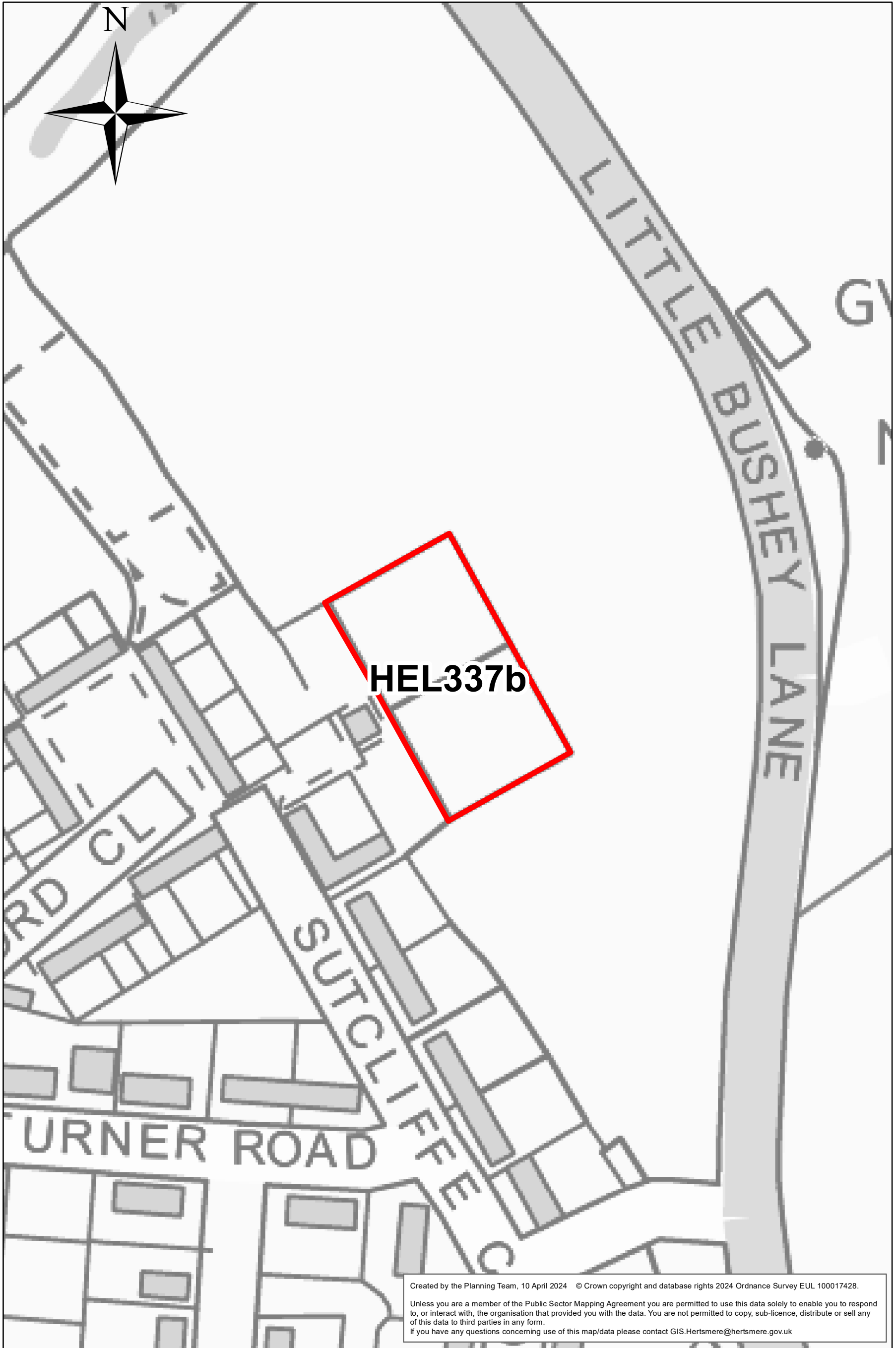
Location: The Paddock, Elstree Road



0 0.015 0.03 0.045 0.06 Miles

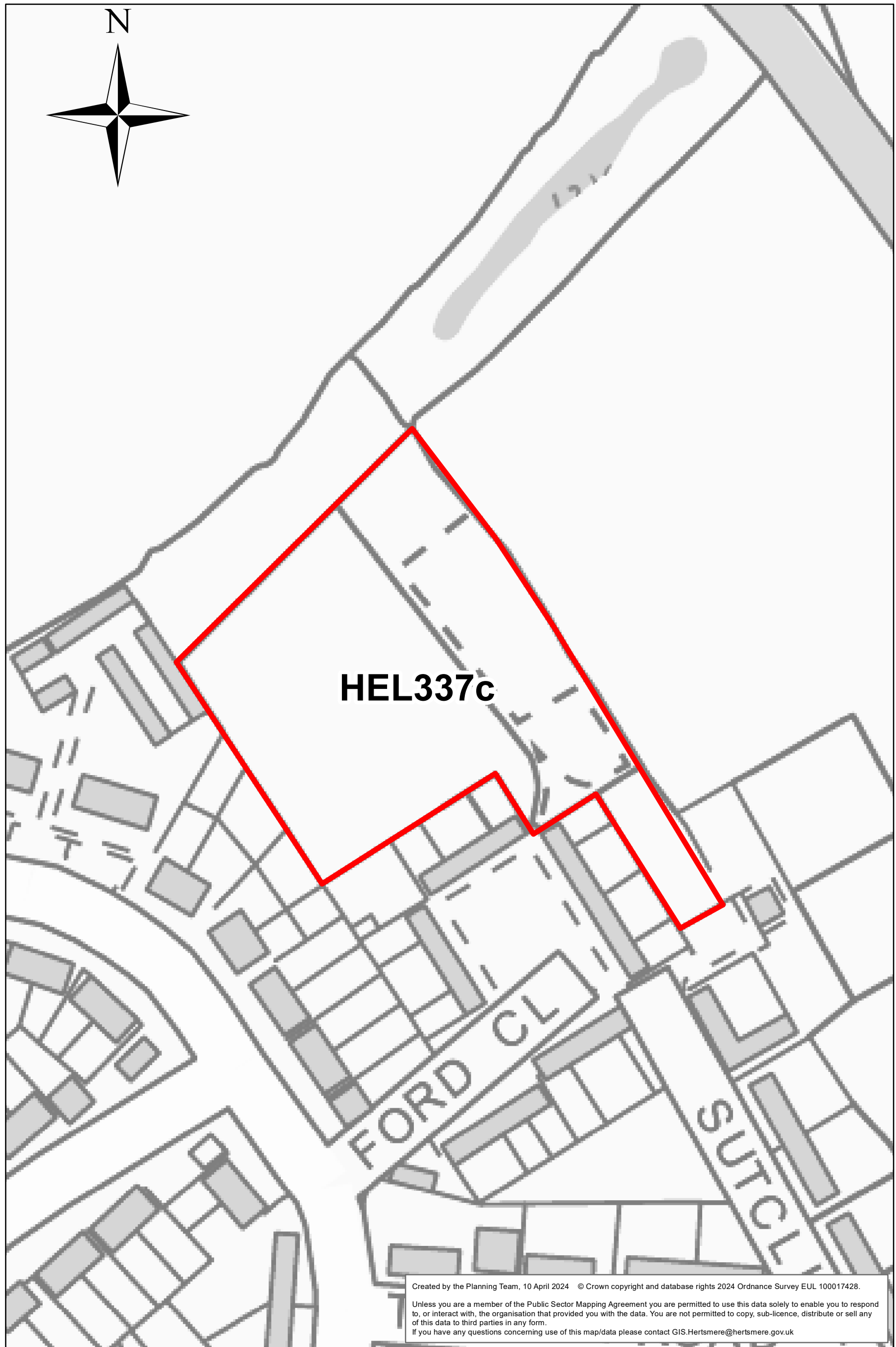
Site: HEL337b

Location: Land East of Farm Way (site 2)



Site: HEL337c

Location: Land east of Farm Way (Site 1)



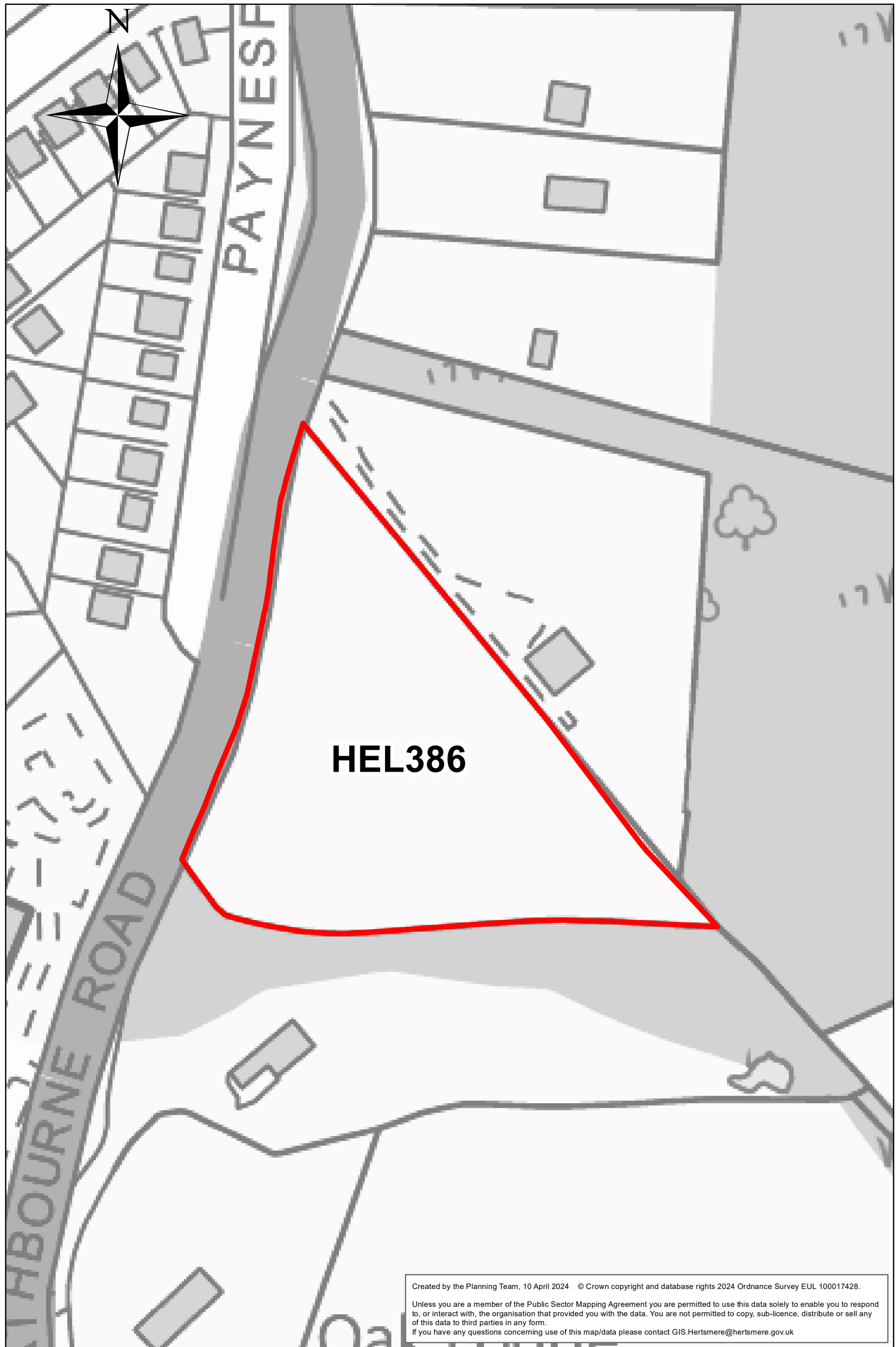
0 0.015 0.03 0.045 0.06
Miles

Site: HEL357
Location: Oxhey Lane



Site: HEL386

Location: Gravel allotments, Heathbourne Road



0 0.015 0.03 0.045 0.06
Miles

Site: HEL502

Location: Birchville Cottage



Created by the Planning Team, 10 April 2024 © Crown copyright and database rights 2024 Ordnance Survey EUL 100017428.
Unless you are a member of the Public Sector Mapping Agreement you are permitted to use this data solely to enable you to respond to, or interact with, the organisation that provided you with the data. You are not permitted to copy, sub-licence, distribute or sell any of this data to third parties in any form.
If you have any questions concerning use of this map/data please contact GIS.Hertsmere@hertsmere.gov.uk

0 0.015 0.03 0.045 0.06
Miles

Site: HEL505

Location: Greenacres



Created by the Planning Team, 10 April 2024 © Crown copyright and database rights 2024 Ordnance Survey EUL 100017428.
Unless you are a member of the Public Sector Mapping Agreement you are permitted to use this data solely to enable you to respond to, or interact with, the organisation that provided you with the data. You are not permitted to copy, sub-licence, distribute or sell any of this data to third parties in any form.
If you have any questions concerning use of this map/data please contact GIS.Hertsmere@hertsmere.gov.uk

