






Materials contained in this drawing are reproduced from OS Survey Maps with the Permission of the Controller of Her Majesty's Stationary Office. Crown Copyright. Licence No. LA078239. HERTSMERE



KEY

	Existing P&D bays (Mon - Sat 8am-6.30pm)
	Proposed free parking places
	Existing Permit Holder bays
	Existing single yellow line restrictions
	Existing double yellow lines



Date	Rev.	Comments
------	------	----------



Project Title
TRO DRAWING
BAKER STREET






Drawing Title
UNRESTRICTED PARKING SPACES

Scale 1:250	Date SEPTEMBER 2015
	Drawn J Yeboah
Checked	Eng. Appr.

Drawing No. HBC/TRO/289/01	Rev.
Path	

Materials contained in this drawing are reproduced from OS Survey Maps with the Permission of the Controller of Her Majesty's Stationary Office. Crown Copyright. Licence No. LA078239. HERTSMERE



KEY	
	Existing P&D bays (Mon - Sat 8am-6.30pm)
	Proposed free parking places
	Existing Permit Holder bays
	Existing single yellow line restrictions
	Existing double yellow lines



Date	Rev.	Comments



Project Title
TRO DRAWING
DALESIDE DRIVE

Drawing Title
UNRESTRICTED PARKING SPACES






Scale 1:250	Date SEPTEMBER 2015
	Drawn J Yeboah
Checked	Eng.
	Appr.

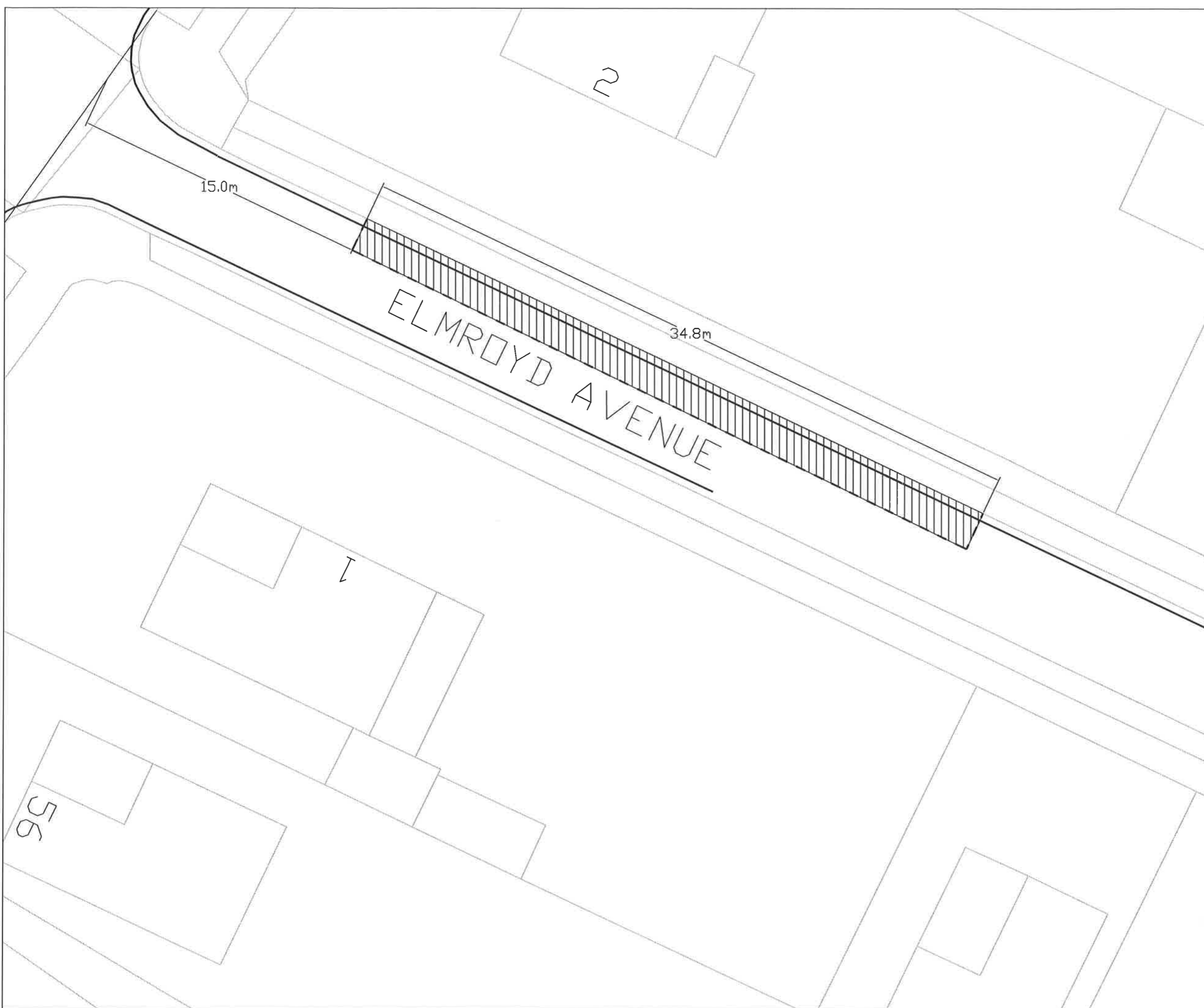
Drawing No. HBC/TRO/289/02	Rev.
Path	

Materials contained in this drawing are reproduced from OS Survey Maps with the Permission of the Controller of Her Majesty's Stationery Office. Crown Copyright. Licence No. LA078239. HERTSMERE



KEY

	Existing P&D bays (Mon - Sat 8am-6.30pm)
	Proposed free parking places
	Existing Permit Holder bays
	Existing single yellow line restrictions
	Existing double yellow lines



Date	Rev.	Comments
------	------	----------



Project Title
TRO DRAWING
ELMROYD AVENUE

Drawing Title
UNRESTRICTED PARKING SPACES

Scale 1:250	Date SEPTEMBER 2015
	Drawn J Yeboah
	Eng.






Checked	Appr.
---------	-------

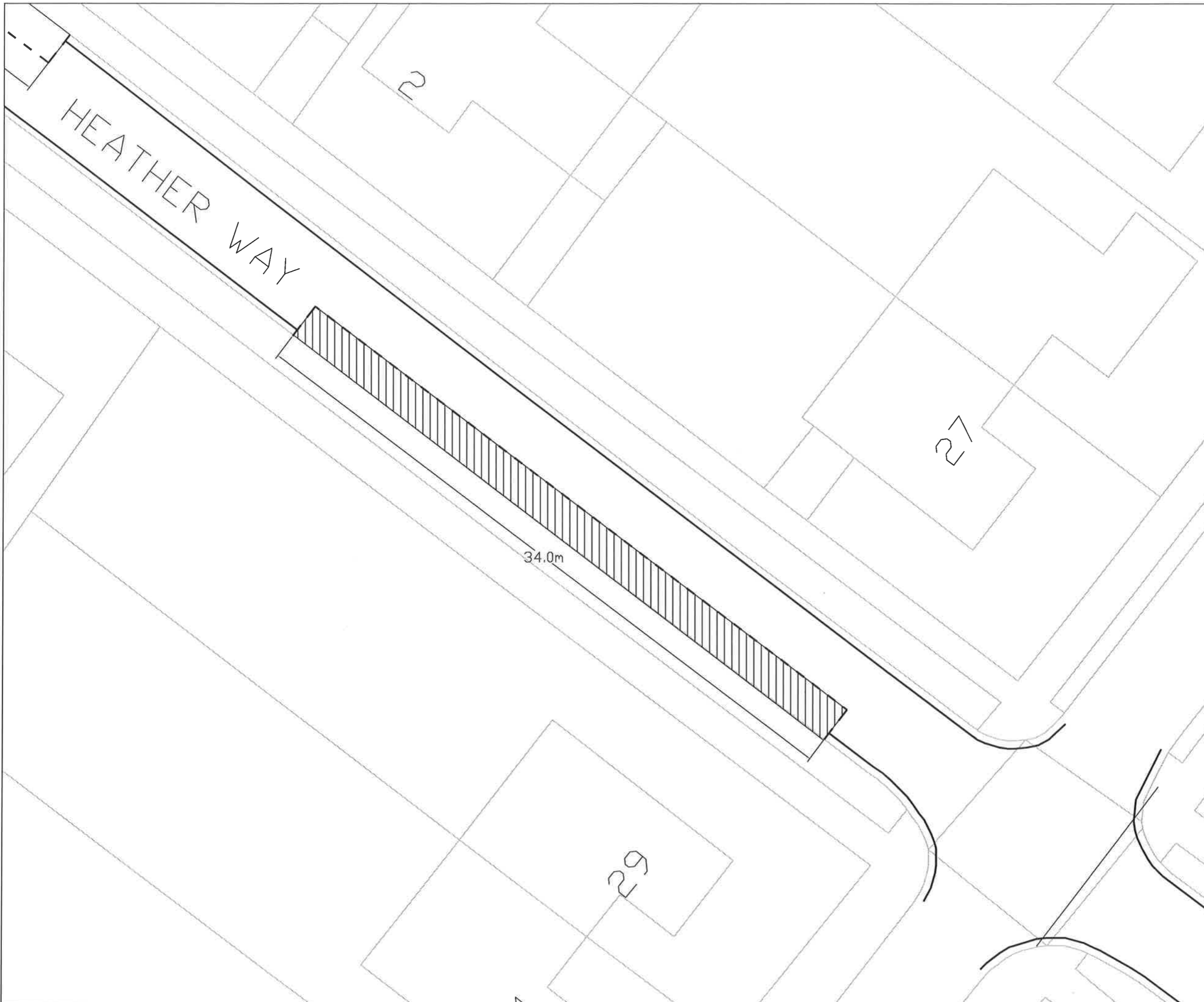
Drawing No. HBC/TRO/289/03	Rev.
Path	

Materials contained in this drawing are reproduced from OS Survey Maps with the Permission of the Controller of Her Majesty's Stationary Office. Crown Copyright. Licence No. LA078239. HERTSMERE



KEY

	Existing P&D bays (Mon - Sat 8am-6.30pm)
	Proposed free parking places
	Existing Permit Holder bays
	Existing single yellow line restrictions
	Existing double yellow lines



Date	Rev.	Comments
------	------	----------



Project Title
TRO DRAWING
HEATHER WAY






Drawing Title
UNRESTRICTED PARKING SPACES

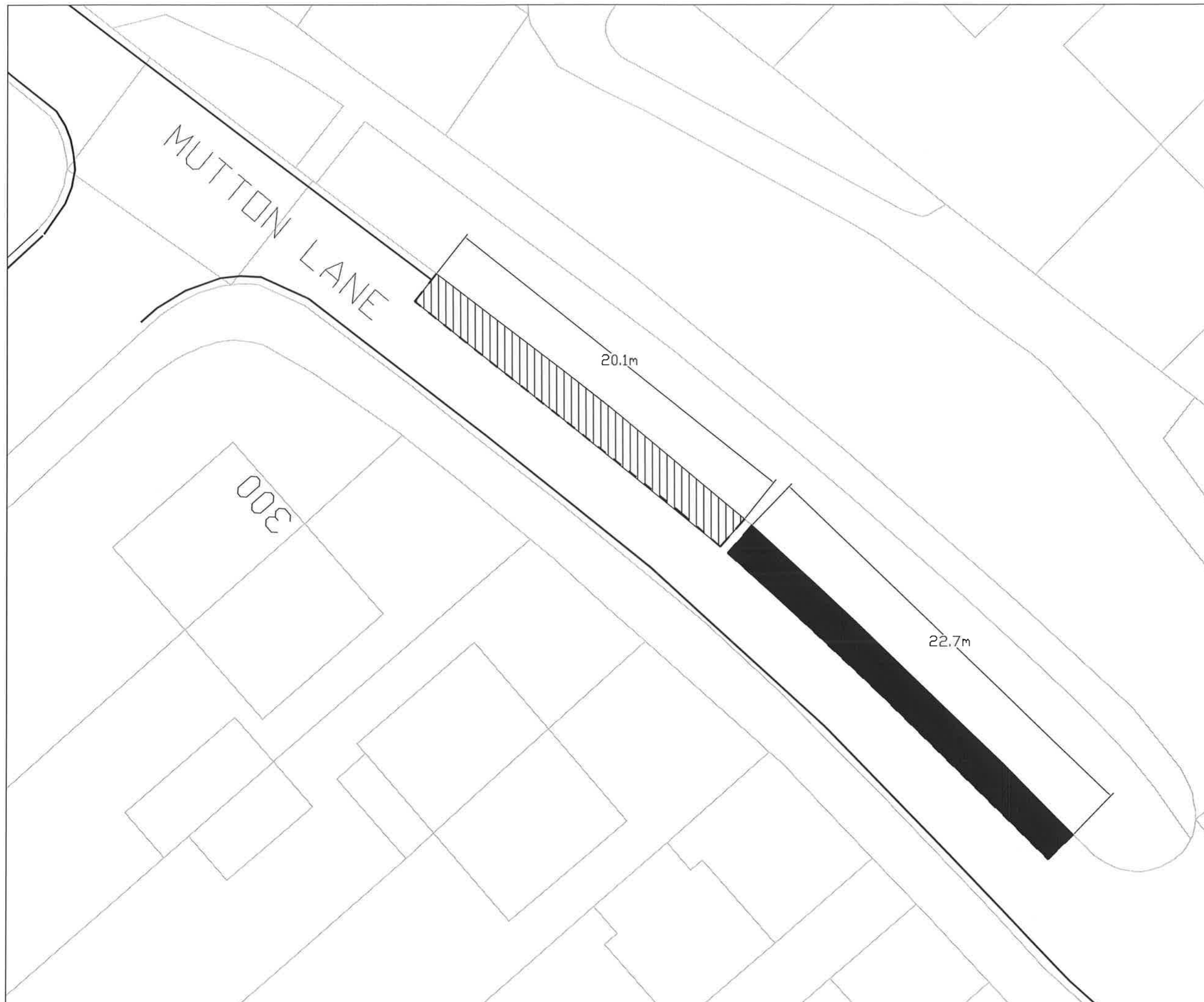
Scale 1:250	Date SEPTEMBER 2015
	Drawn J Yeboah
Checked	Eng.
Appr.	Rev.

Drawing No.
HBC/TRO/289/04

Materials contained in this drawing are reproduced from OS Survey Maps with the Permission of the Controller of Her Majesty's Stationary Office. Crown Copyright. Licence No. LA078239. HERTSMERE



KEY	
	Existing P&D bays (Mon - Sat 8am-6.30pm)
	Proposed free parking places
	Existing Permit Holder bays
	Existing single yellow line restrictions
	Existing double yellow lines



Date	Rev.	Comments



Project Title
TRO DRAWING
MUTTON LANE

Drawing Title
UNRESTRICTED PARKING SPACES

Scale 1:250	Date SEPTEMBER 2015
	Drawn J Yeboah
	Eng.






Checked	Appr.
---------	-------

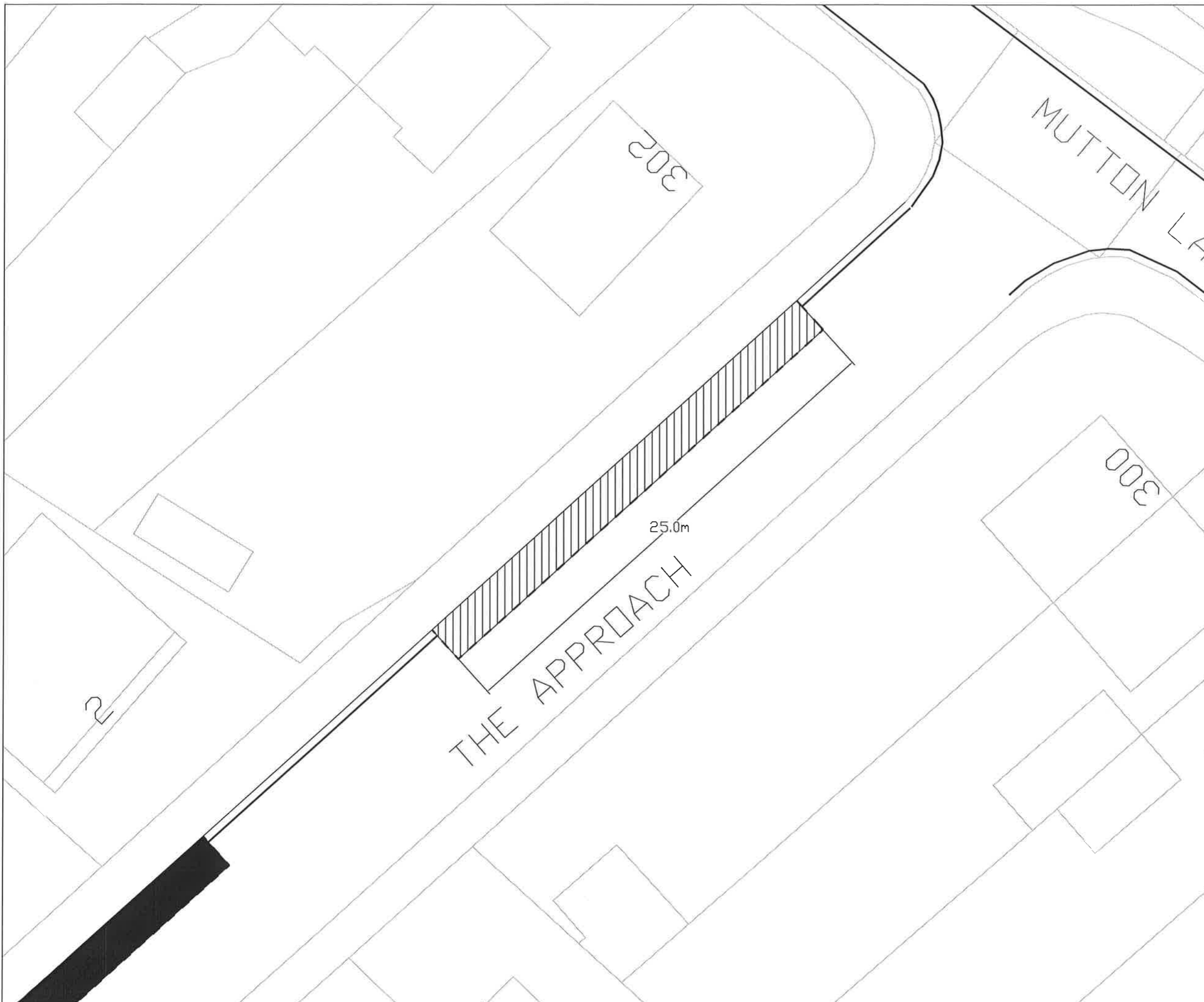
Drawing No. HBC/TRO/289/05	Rev.
Path	

Materials contained in this drawing are reproduced from OS Survey Maps with the Permission of the Controller of Her Majesty's Stationery Office. Crown Copyright. Licence No. LA078239. HERTSMERE



KEY

	Existing P&D bays (Mon - Sat 8am-6.30pm)
	Proposed free parking places
	Existing Permit Holder bays
	Existing single yellow line restrictions
	Existing double yellow lines



Date	Rev.	Comments
------	------	----------



Project Title
TRO DRAWING
THE APPROACH

Drawing Title
UNRESTRICTED PARKING SPACES

Scale 1:250	Date SEPTEMBER 2015
	Drawn J Yeboah
Checked	Eng.
	Appr.

Drawing No. HBC/TRO/289/06	Rev.
Path	