





Materials contained in this drawing are reproduced from OS Survey Maps with the permission of the Controller of Her Majesty's Stationery Office. Crown Copyright. Licence No. LA07B239. Hertsmere

- Key**
-  Changes
 -  Parking permitted

- Existing Waiting Restrictions**
-  No waiting at any time
 -  No waiting Mon-Sat 8.30am-5.30pm



Date	Comments
26.05.15	Consultation design
05.10.15	Proposed conversion of single yellow line into general use boys
ENG PJH	As made plan

HERTSMERE BOROUGH COUNCIL

Hertsmere Borough Council, Civic Offices,
Elmwood Way, Borehamwood, Herts, SG9 7PA.

Project Title
Borehamwood CPZ Review

Drawing Title Hatfield Avenue As made plan 001	Date 05.10.15
Scale 1:400	Drawn PJH
Checked	Eng. PJH
	Appr.