

'HERTSMERE BOROUGH COUNCIL

ROAD TRAFFIC REGULATION ACT 1984

Date of Order: 18th March 2015

Order No.: 286

**THE BOROUGH OF HERTSMERE
(VARIOUS ROADS, BOREHAMWOOD) (DISABLED PERSONS PARKING PLACES)
(No.7) ORDER 2015**

Hertsmere Borough Council (hereinafter referred to as "the Council") pursuant to arrangements made under Section 19 of the Local Government Act 2000 with the County Council of Hertfordshire in exercise of the powers of the said County Council under Sections 32 and 35 of the Road Traffic Regulation Act 1984 (hereinafter referred to as "the Act of 1984"), Part IV of Schedule 9 of the Act of 1984 and of all other enabling powers and after consultation with the Chief Officer of Police in accordance with Part III of Schedule 9 to the 1984 Act, hereby make the following Order:-

1. This Order may be cited as "The Borough of Hertsmere (Various Roads, Borehamwood) (Disabled Persons Parking Places) (No.7) Order 2015" and shall come into operation on 18th March 2015
2. Save as provided in Articles 3 and 4 of this Order, those lengths of road specified in the Schedule to this Order are designated for use as parking places at any time for disabled persons vehicles, which display in the relevant position a disabled person's badge.
3. Save as provided in Article 4 of this Order, where in Article 2 of this Order a parking place is described as designated for use as a parking place at anytime for disabled persons vehicles, the driver of the driver of a vehicle shall not permit the vehicle to wait in that parking place unless it is:
 - (a) a disabled persons vehicle on which is displayed in the relevant position a disabled persons badge; and
 - (b) wholly parked within the limits of the parking bay.
4. (1) Nothing in Articles 2 or 3 of this Order applies to the lengths of road restricted by those Articles (which said lengths of road are referred to in this Article as "the restricted area") in relation to –
 - (a) a vehicle being used for Fire and Rescue, Ambulance or Police purposes.
 - (b) anything done with the permission of or at the direction of a police constable in uniform; or with the permission of a Civil Enforcement Officer as defined by the Traffic Management Act 2004 and appointed by Hertsmere Borough Council;
 - (c) a vehicle which is prevented from proceeding by circumstances beyond the drivers control or which has stopped in order to avoid injury or damage to persons or property or when required to do so by law;
 - (d) a vehicle which is stationary in order that it may be used for one or more of the purposes specified in sub-Article 2 of this Article and which cannot reasonably be used for such a purpose without stopping in the restricted area;

The borough of Hertsmere (Various Roads, Borehamwood) (Disabled Persons Parking Places)
(No.7) Order 2015

- (e) a marked vehicle which, whilst used by a universal service provider in the course of the provision of a universal postal service, is stationary only for so long as may be reasonably necessary for postal packets to be delivered or collected;

In this Article-

The expressions “universal service provider” “provision of a universal postal service” and “postal package” shall bear the same meanings as in the Postal Services Act 2000.

(2) The “purposes” referred to in sub-Article (1)(d) of this Article are –

- (a) any operation involving building, demolition or excavation;
- (b) the removal of any obstruction to traffic;
- (c) the maintenance, improvement or reconstruction of a road;
- (d) constructing, improving, maintaining or cleaning of any street furniture; or
- (e) the laying, erection, alteration, repair or cleaning of any sewer or of any main pipe or apparatus for the supply of gas, water or electricity, or of any telecommunications apparatus kept or installed for the purposes of a telecommunications code system or of any other telecommunications apparatus lawfully kept installed in any position.

5. In this Order –

“disabled person’s vehicle” has the same meaning as in Section 142 (1) of the Act of 1984;

“disabled person’s badge” has the same meaning as given in Regulation 3(1) of The Local Authorities’ Traffic Orders (Exemptions for Disabled Persons) (England) Regulations 2000

“parking disc” has the same meaning as given in Regulation 8(5) of The Local Authorities’ Traffic Orders (Exemptions for Disabled Persons) (England) Regulations 2000; and

“relevant position” has the same meaning as given in Regulation 4 of The Local Authorities’ Traffic Orders (Exemptions for Disabled Persons) (England) Regulations 2000

- 6. The provisions of The Borough of Hertsmere (Control of Parking) (Consolidation) Order 2012, are hereby revoked but only in so far as they are affected by the provisions and restrictions imposed by this Order and specified in Schedules 1 and 2 to this Order.
- 7. A breach of any of the requirements or restrictions set out in the provisions of this Order shall be a contravention within the meaning of Traffic Management Act 2004 Part 6 and Schedule 7, Part 1, Article 4.
- 8. The Interpretation Act 1978 shall apply for the interpretation of this Order as it applies for the interpretation of an Act of Parliament.

9. The restrictions imposed by this Order shall be in addition to and not in derogation from any restriction or requirement imposed by any other regulations made or having effect as if made under the Act of 1984 or by or under any other enactment

SCHEDULE

Disabled persons parking places (Borehamwood)

Ashdown Drive (East Side)	Opposite a point approximately 20metres from the southern kerbline of Kingsley Avenue junction with Ashdown Drive north westwards for a distance of approximately 6.6metres
Boreham holt (Northwest Side)	Opposite a point approximately 2.7metres north of the Northern Kerbline of Holt Close North westwards for a distance of approximately 6.6metres
Boreham holt (Northwest Side)	Opposite a point approximately 52metres south of the Southern Kerbline of Holt Close South eastwards for a distance of approximately 6.6metres
Boreham Holt (Southwest side)	Opposite a point approximately 94metres south of the Southern Kerbline of Holt Close South eastwards for a distance of approximately 6.6metres
Knowl Park (West Side)	From a point approximately 58metres south of the western kerb line of Knowl Park junction with Knowl Way southwards for a distance of approximately 6.6metres
Stratfield Road (East Side)	From a point approximately 40metres north east of the north eastern kerb line of Audley Close North eastwards for a distance of approximately 6.6metres

IN WITNESS whereof the Common Seal of the Hertsmere Borough Council was hereunto affixed this 18th day of March 2015.

The Common Seal of the)
 Hertsmere Borough Council)
 was hereunto affixed in the)
 presence of :-)

Director of Resources ~~Environment~~ *Environment* *Gu*



6464

Materials contained in this drawing are reproduced from US Army Maps with the permission of the Controller of Her Majesty's Stationery Office. Crown Copyright. Licensed to HERTSMERE BOROUGH COUNCIL.

KEY	
	Existing parking
	Proposed Disabled parking bay
	Existing disabled bays to be made accessible
	Existing post end sign
	Proposed post end sign

Date	Rev.	Comments

HERTSMERE BOROUGH COUNCIL

Project Title
DISABLED PARKING PLACES

Drawing Title
TRO DRAWING (ASHDOWN DRIVE, BOREHAMWOOD)

Scale
1:250

Date
NOV 2014

Drawn
J.YEBOAH

Eng.

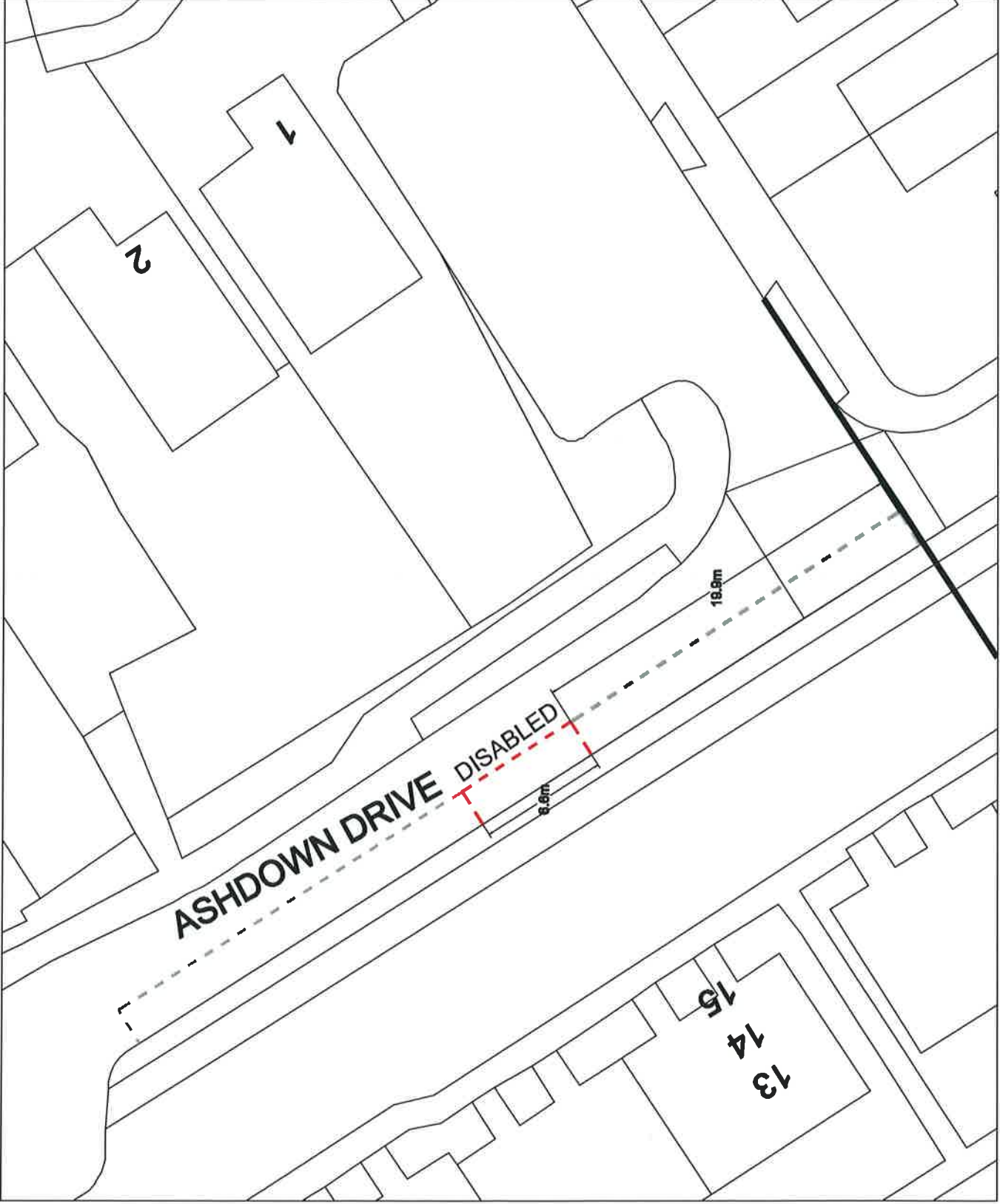
Checked

Appr.

Drawing No.
HBC/TRO/2014/1761

Rev.

Path



Works contained in this drawing are intended for use by the client only. It is the client's responsibility to ensure that the works are carried out in accordance with the relevant standards and specifications. HERTSMERE BOROUGH COUNCIL

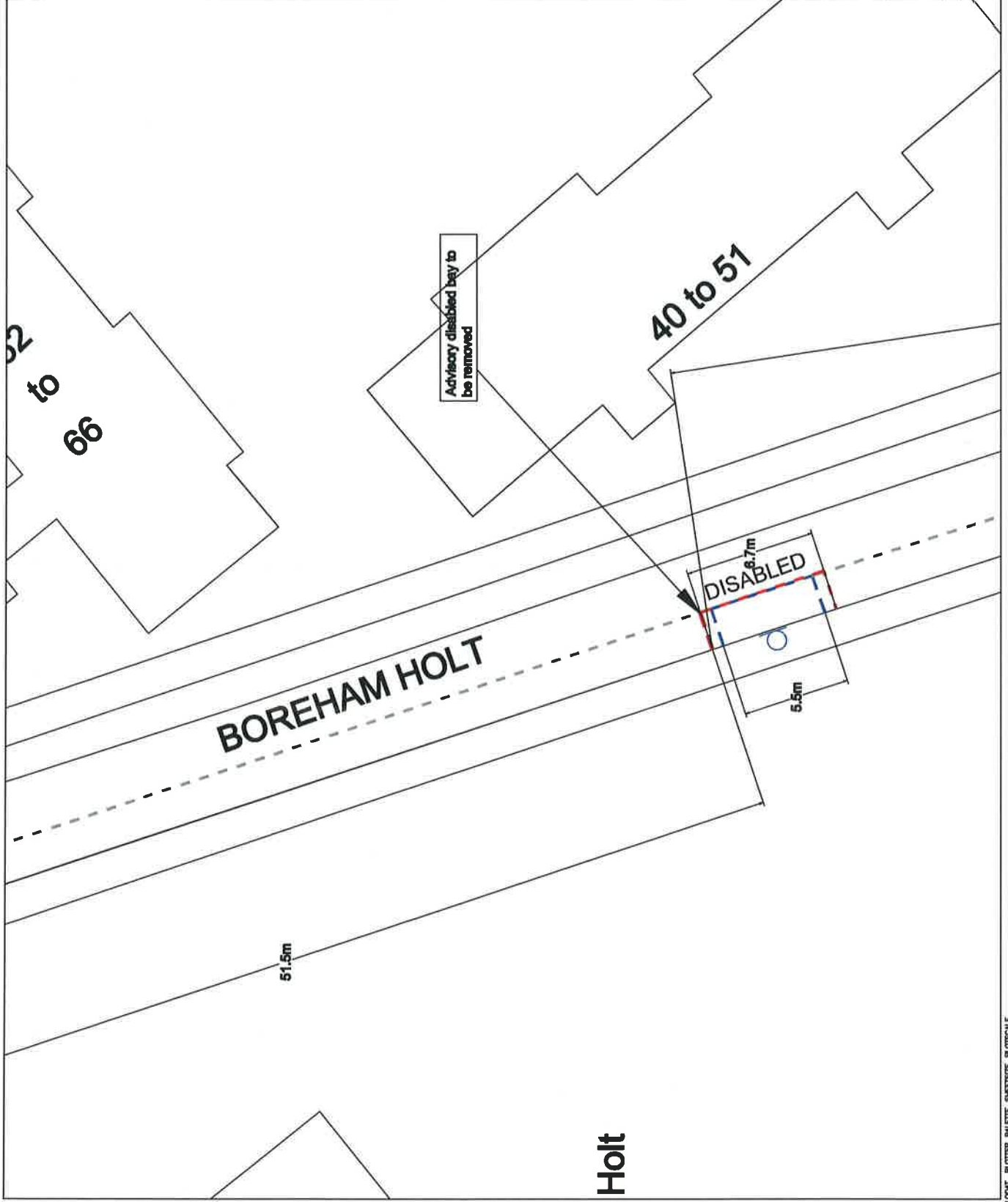
KEY	
	Existing parking
	Proposed Disabled parking bay
	Existing disabled bays to be made accessible
	Existing post and sign
	Proposed post and sign

Date	Rev.	Comments

HERTSMERE BOROUGH COUNCIL

Project Title
DISABLED PARKING PLACES

Drawing Title	
TRO DRAWING (BOREHAM HOLT 2, BOREHAMWOOD)	
Scale	Date NOV 2014
1:250	Drawn J YEOAH
Checked	Eng.
	Appr.
Drawing No.	Rev.
HBC/TRO/260/07/03	



Includes content from the following sources:
 - The Authority or Specialist from OS Street Map with
 the permission of Ordnance Survey
 Great Ormond Street, London W1P 3AA
 Copyright © 2014 Ordnance Survey

KEY	
	Existing parking
	Proposed Disabled parking bay
	Existing disabled bays to be made accessible
	Existing grass and
	Proposed grass and
	Existing disabled bays to be removed

Date Rev. Comments

HERTSMERE
BOROUGH COUNCIL

Project Title
DISABLED PARKING PLACES

Drawing Title
TRO DRAWING (BOREHAM
HOLT 1, BOREHAMWOOD)

Scale Date NOV 2014

1:250 Drawn J YEBDAH

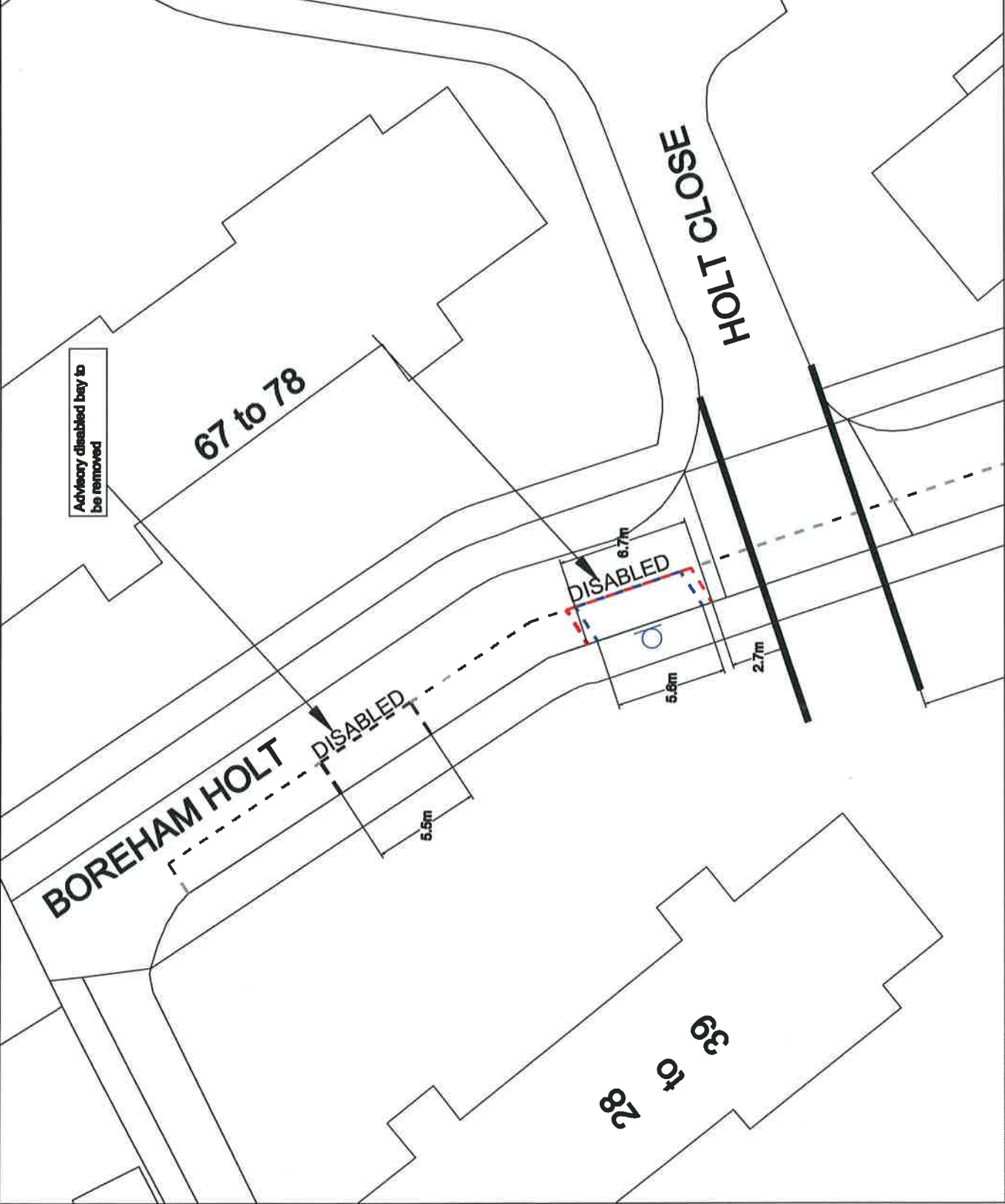
Checked Eng.

Approved Appr.

Drawing No. HBC/TRO/2014/1102

Rev.

Path



Materials indicated in this drawing are reproduced from OS Street Map with permission of Ordnance Survey under license. All rights reserved. Ordnance Survey Licence No. 100020200. 10/2020

KEY	
	Existing parking
	Proposed Disabled parking bay
	Existing disabled bays to be made enforceable
	Existing post and rail
	Proposed post and rail

Date	Rev.	Comments



Project Title
DISABLED PARKING PLACES

Drawing Title
TRO DRAWING (KNOWL PARK, BOREHAMWOOD)

Scale
 1:250

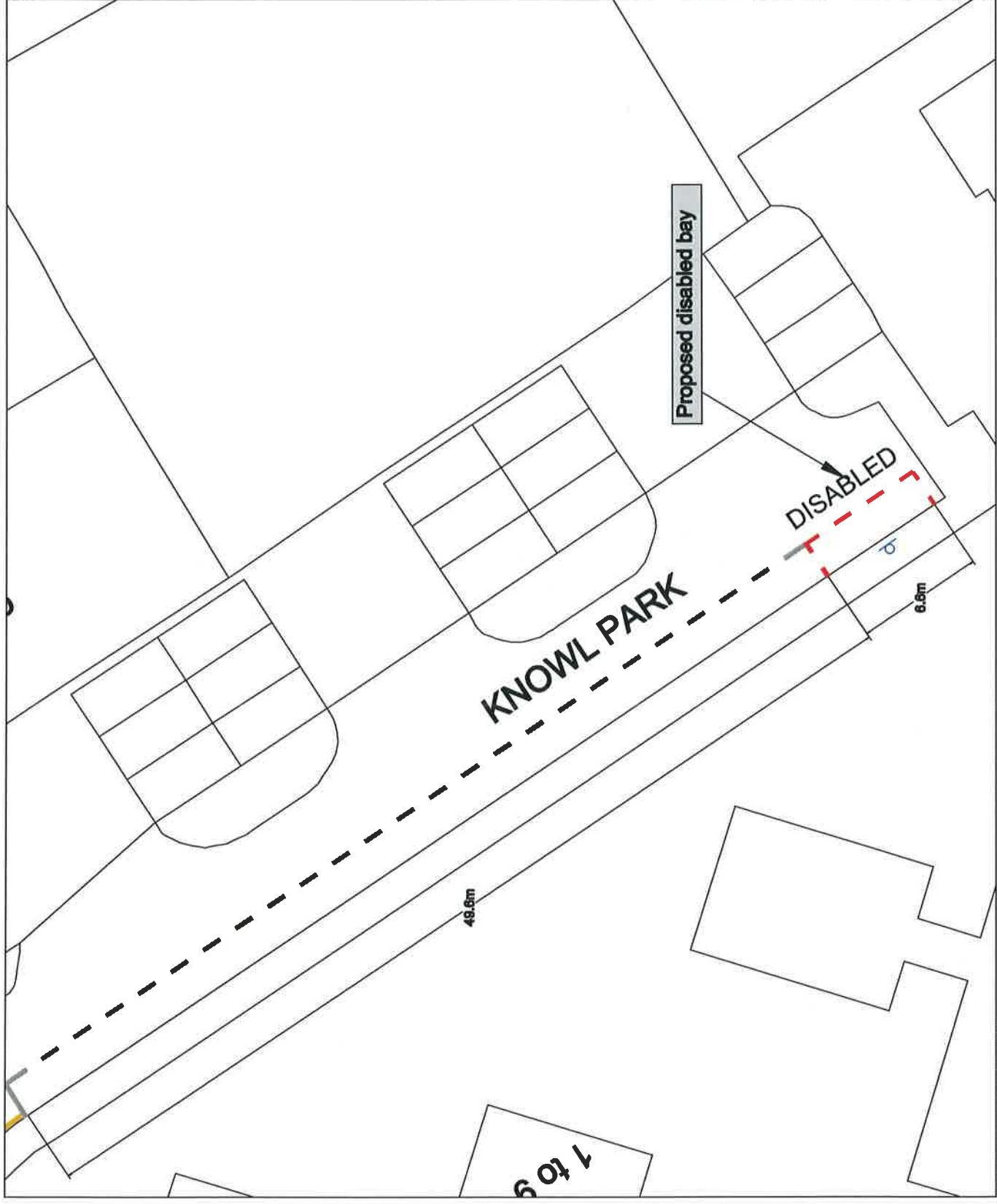
Date
 NOV 2014

Drawn
 J YEBDAH

Eng.
 Appr.

Checked
 HBC/TRO/2851/NOX

Rev.
 RY
 CADOR



Indicative only. All drawings are prepared from GIS Survey Maps with the permission of the Controller of the Land Registry. Survey data is Crown Copyright. Licence No. 100020243. BOREHAMWOOD

KEY	
	Existing parking
	Proposed Disabled parking bay
	Existing disabled bays to be newly refurbished
	Existing post and sign
	Proposed post and sign

Date	Rev.	Comments



Project Title
DISABLED PARKING PLACES

Drawing Title
TRO DRAWING(STRATFIELD ROAD, BOREHAMWOOD)

Scale	Date	NOV 2014
1:250	Drawn	J YEBDAH
	Eng.	
	Checked	
	Appr.	
Drawing No.		
HBC/TRO/2661766		
Rev.		

