

HERTSMERE BOROUGH COUNCIL

ROAD TRAFFIC REGULATION ACT 1984

Date of Order: 6th June 2017
Order No. 309

THE HERTSMERE BOROUGH COUNCIL (FIRS LANE, HIGHVIEW GARDENS AND HOLLY DRIVE, POTTERS BAR) (RESTRICTION OF WAITING and REVOCATION) ORDER 2017

Hertsmere Borough Council (hereinafter referred to as "the Council") pursuant to arrangements made with Hertfordshire County Council ("the County Council") under Section 19 of the Local Government Act 2000 and the Local Government (Arrangements for Discharge of Functions) (England) Regulations 2000 in exercise of the powers on the said County Council by Sections 1, 2 and 3 of the Road Traffic Regulation Act 1984 (hereinafter referred to as "the Act of 1984") and Part IV of Schedule 9 of the Act of 1984 and of all other enabling powers and after consultation with the Chief Officer of Police in accordance with Part III of Schedule 9 to the Act of 1984, hereby make the following Order:

1. This Order may be cited as "The Hertsmere Borough Council (Firs Lane, Highview Gardens and Holly Drive, Potters Bar) (Restriction of Waiting and Revocation) Order 2017" and shall come into operation on 22nd June 2017.
2. Save as provided in Articles 4, 5 and 6(2) of this Order no person shall cause or permit any vehicle to wait during the hour of 2pm to 3pm on Monday to Friday in that length of Highview Gardens Potters Bar as specified in Schedule 1 to this Order.
3. Save as provided in Articles 4, 5 and 6(1) of this Order no person shall cause or permit any vehicle to wait during the hours of 8am to 6.30pm on Monday to Saturday in those lengths of Firs Lane and Holly Drive, Potters Bar as specified in Schedule 2 to this Order.
4. (1) Nothing in Articles 2 and 3 of this Order applies to the lengths of road restricted by those Articles (which said lengths of road are referred to in this Article as "the restricted area") in relation to:
 - (a) A vehicle being used for fire and rescue, ambulance or police purposes.
 - (b) Anything done with the permission of or at the direction of a Police Constable in uniform or with the permission of a Civil Enforcement Officer appointed by Hertsmere Borough Council and as defined by the Traffic Management Act 2004.
 - (c) A vehicle which is prevented from proceeding by circumstances beyond the drivers control or which has stopped in order to avoid injury or damage to persons or property or when required to do so by law;
 - (d) A vehicle which is stationary in order that it may be used for one or more of the purposes specified in sub-Article (2) of this Article and which cannot

reasonably be used for such a purpose without stopping in the restricted area;

- (e) A marked vehicle which, whilst used by a universal service provider in the course of the provision of a universal postal service, is stationary only for so long as may reasonably be necessary for postal packets to be delivered or collected;

In this Article;

The expression “universal service provider”, “provision of a universal postal service” and “postal packet” shall bear the same meanings as in the Postal Services Act 2011.

(2) The “purposes” referred to in sub-Article (1)(d) of this Article are:

- (a) Any operation involving building, demolition or excavation;
 - (b) The removal of any obstruction to traffic;
 - (c) The maintenance, improvement or reconstruction of a road;
 - (d) Constructing, improving, maintaining or cleaning of any street furniture; or
 - (e) The laying, erection, alteration, repair or cleaning of any sewer or of any main pipe or apparatus for the supply of gas, water or electricity, or of any telecommunications apparatus kept or installed for the purposes of a telecommunications code system or of any other telecommunications apparatus lawfully kept installed in any position.
5. Nothing in Articles 2 and 3 of this Order applies to the lengths of road restricted by those Articles (which said lengths of road are referred in this Article as “the restricted area”) so as to render it unlawful to cause or permit any vehicle to wait only for so long as may reasonably be necessary -
- (a) to enable goods to be loaded on or unloaded from the vehicle from or to premises adjacent to the restricted area; or
 - (b) to enable a passenger to board or alight and to load and unload any luggage.
6. (1) Nothing in Article 3 of this Order shall render it unlawful to cause or permit a disabled person’s vehicle which displays in the relevant position a disabled person’s badge, and a parking disc, to wait at any time in the lengths of roads specified in Schedule 2 of this Order for a period not exceeding 3 hours (not being a period separated by an interval of less than 1 hour from a previous period of waiting by the same vehicle in the same length of road).
- (2) Nothing in Article 2 of this Order shall render it unlawful to cause or permit a disabled person’s vehicle which displays in the relevant position a disabled person’s badge, and a parking disc, to wait at any time in the length of road specified in Schedule 1 of this Order

(3) In this Article –

“disabled person’s vehicle” has the same meaning as in Section 142(1) of the Act of 1984;

“disabled person” means a disabled person of a description prescribed by Regulation 4 of the Disabled Persons (Badges for Motor Vehicles) (England) Regulations 2000 SI 682;

“disabled persons badge”, “Blue Badge” have the same meaning as given in the Disabled Persons (Badges for Motor Vehicles) (England) Regulations 2000 SI 682;

“parking disc” has the same meaning as given in Regulation 8(5) of The Local Authorities’ Traffic Orders (Exemptions for Disabled Persons) (England) Regulations 2000;

“Relevant position” has the same meaning as given in Regulation 4 of The Local Authorities’ Traffic Orders (Exemptions for Disabled Persons) (England) Regulations 2000.

7. The Interpretation Act 1978 shall apply for the interpretation of this Order as it applies for the interpretation of an Act of Parliament:

7(1) Where a motor vehicle is parked in contravention of any of the Articles to this Order the driver of any such vehicle shall be issued with a penalty charge notice.

(2) In this Article

“Penalty Charge” shall have the meaning as a charge set by the Council in accordance with The Civil Enforcement of Parking Contraventions (Guidelines on Levels and Charges) (England) Order 2007 and the provisions of part 6 and Schedule 9 of the Traffic Management Act 2004

“driver” means the person driving or having control or charge of the vehicle at any given time and in particular in relation to the vehicle.

8. The restrictions imposed by this Order shall be in addition to and not in derogation from any restriction or requirement imposed by any regulations made or having effect as if made under the Act of 1984 or by any other enactment.
9. The provisions of the following Order are hereby revoked but only in so far as they are affected by the restrictions imposed by this Order;

The Borough of Hertsmere (Control of Parking) (Consolidation) Order 2012

SCHEDULE 1

No Waiting 2pm to 3pm Monday to Friday

HIGHVIEW GARDENS, POTTERS BAR

Highview Gardens (north-west side)	From a point 1.3 metres south-west of a point in line with the common boundary between Nos 70 and 72 Highview Gardens south-westwards for a distance of 5.6 metres.
---------------------------------------	---

SCHEDULE 2


No Waiting 8am to 6.30pm Monday to Saturday

FIRS LANE and HOLLY DRIVE, POTTERS BAR

Firs Lane north side	From a point 4.8 metres west of the eastern end of Firs Lane westwards to the junction of Firs Lane and Ashwood Road.
Firs Lane south side	From the junction of Firs Lane and Ashwood Road eastwards for a distance of 8.8 metres.
Firs Lane south side	From a point 3.5 metres east of a point in line with the western flank wall of No 1 Firs Lane westwards for a distance of 16.7 metres.
Firs Lane south side	From a point 14.7 metres east of a point in line with the western flank wall of No 1 Firs Lane eastwards for a distance of 1.6 metres.
Firs Lane south side	From a point 4.8 metres west of the eastern end of Firs Lane for a distance of 3.2 metres.
Holly Drive south-east side	From the junction of Holly Drive and Ashwood Road north-eastwards for a distance of 62.6 metres.
Holly Drive north-west side	From the junction of Holly Drive and Ashwood Road north-eastwards for a distance of 13.6 metres.
Holly Drive north-west side	From a point 11.3 metres north east of a point in line with the front wall of Nos 23 - 25 Holly Drive north-eastwards for a distance of 5.5 metres.
Holly Drive south east side	From a point 4.8 metres south west of the north eastern end of Holly Drive south-eastwards for a distance of 2.8 metres.

IN WITNESS where of the Common Seal of the Hertsmere Borough Council was hereunto affixed
This 6th day of June 2017.

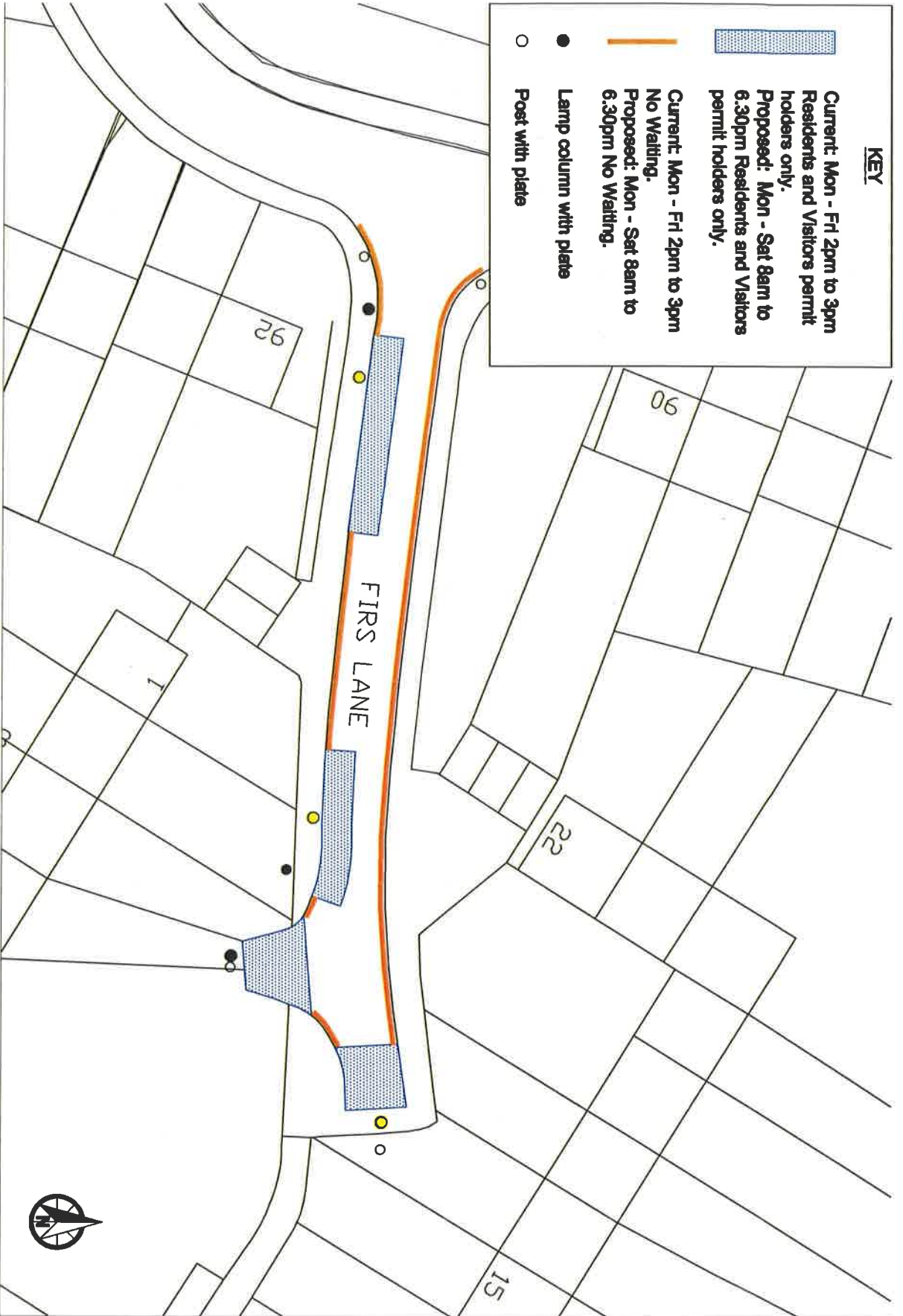
The Common Seal of the
Hertsmere Borough Council
was hereunto affixed in the
presence of :-

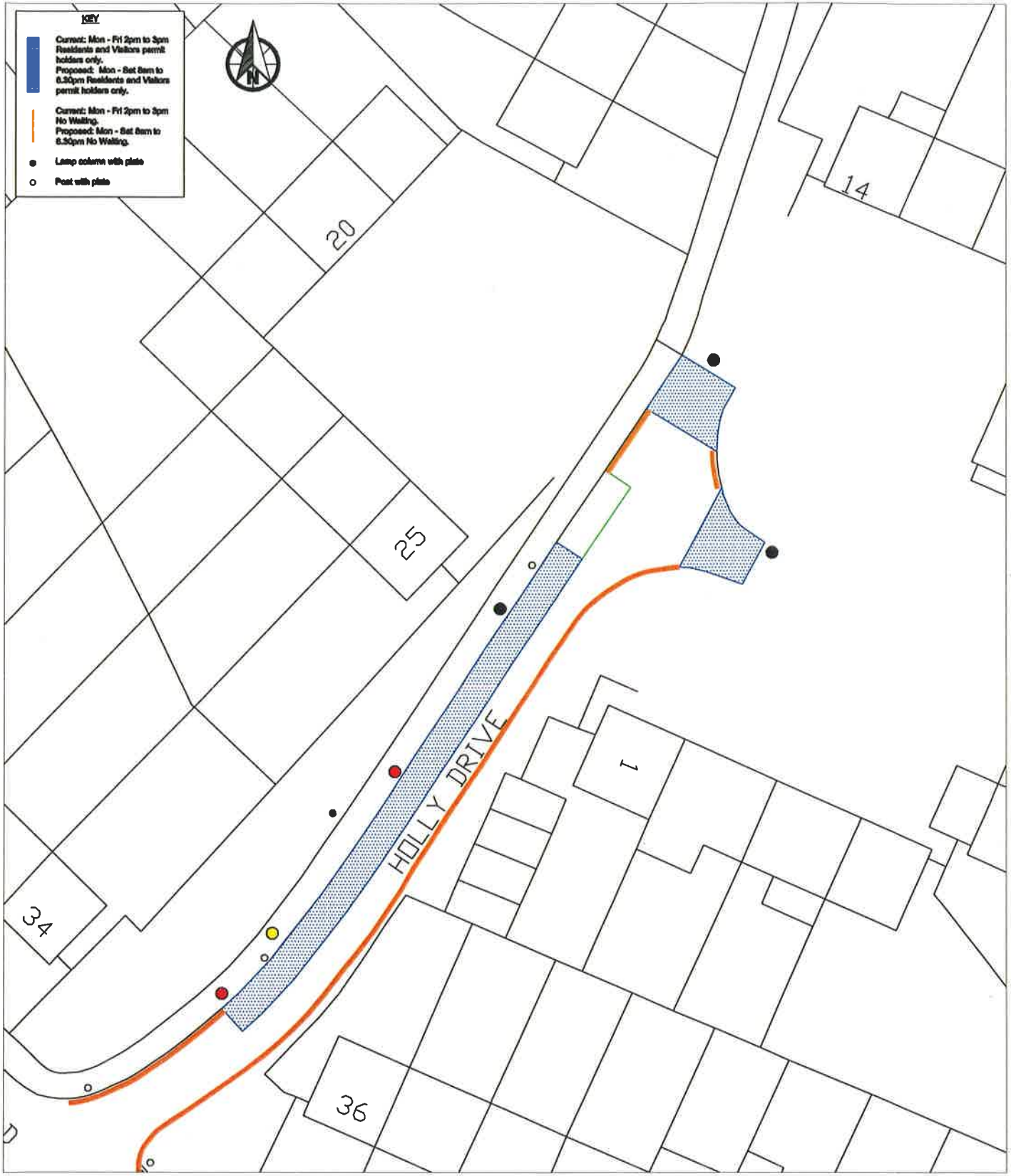


Head of Legal and Democratic Services

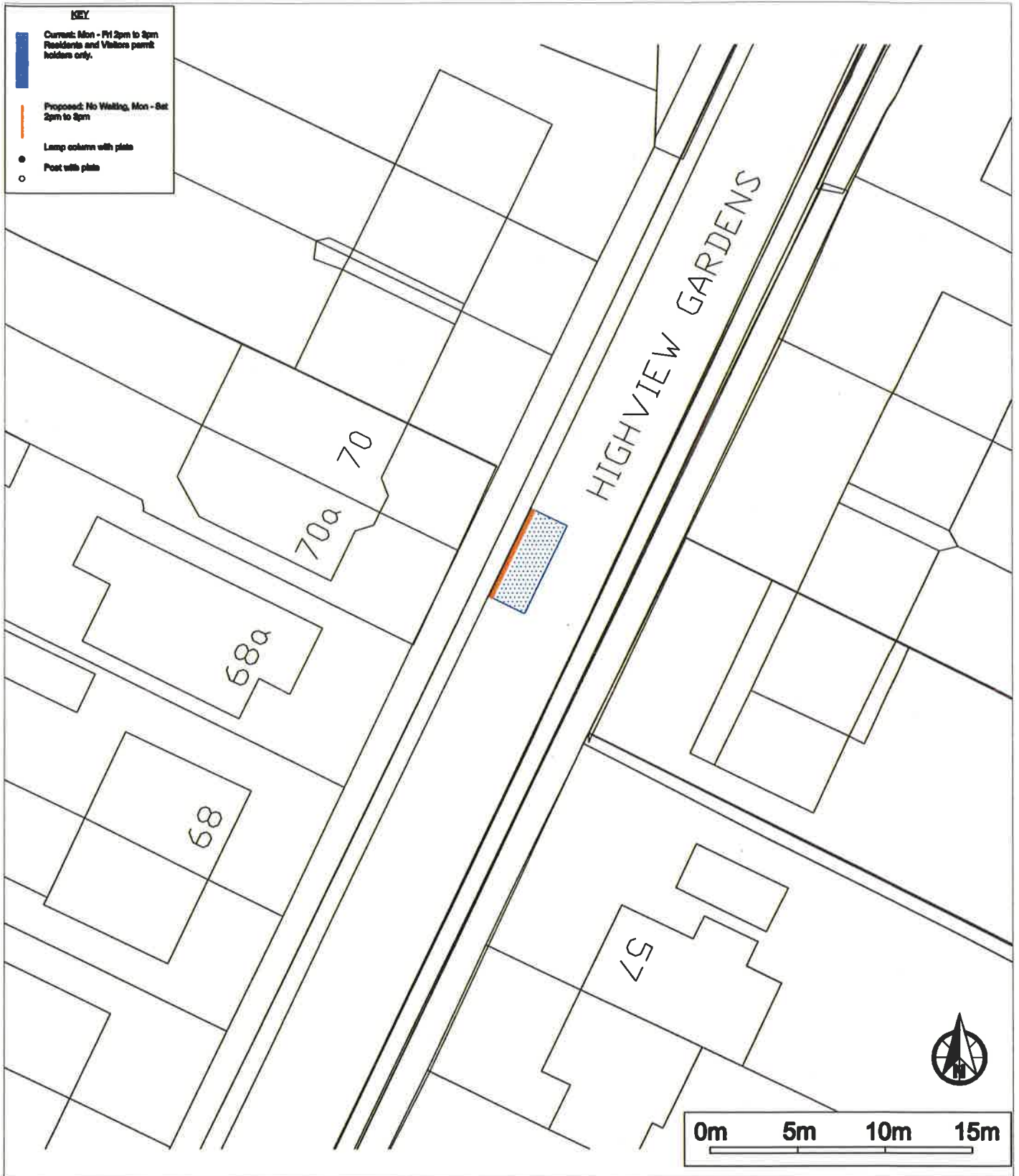


6727





Revisions:	Location: Holly Drive, Potters Bar		Hertsmere Borough Council Civic Offices Elstree Way Borehamwood Herts WD6 1WA
	Description: TRO Drawing		
	Date: May 2017	Drawing No: HBC/TRO/JY/306D/01	
	Drawn By: JY	Scale: As shown	



Revisions:	Location: Highview Gardens, Potters Bar		Hertsmere Borough Council Civic Offices Elstree Way Borehamwood Herts WD6 1WA
	Description: TRO Drawing		
	Date: May 2017	Drawing No: HBC/TRO/JY/309/01	
	Drawn By: JY	Scale: As shown	