


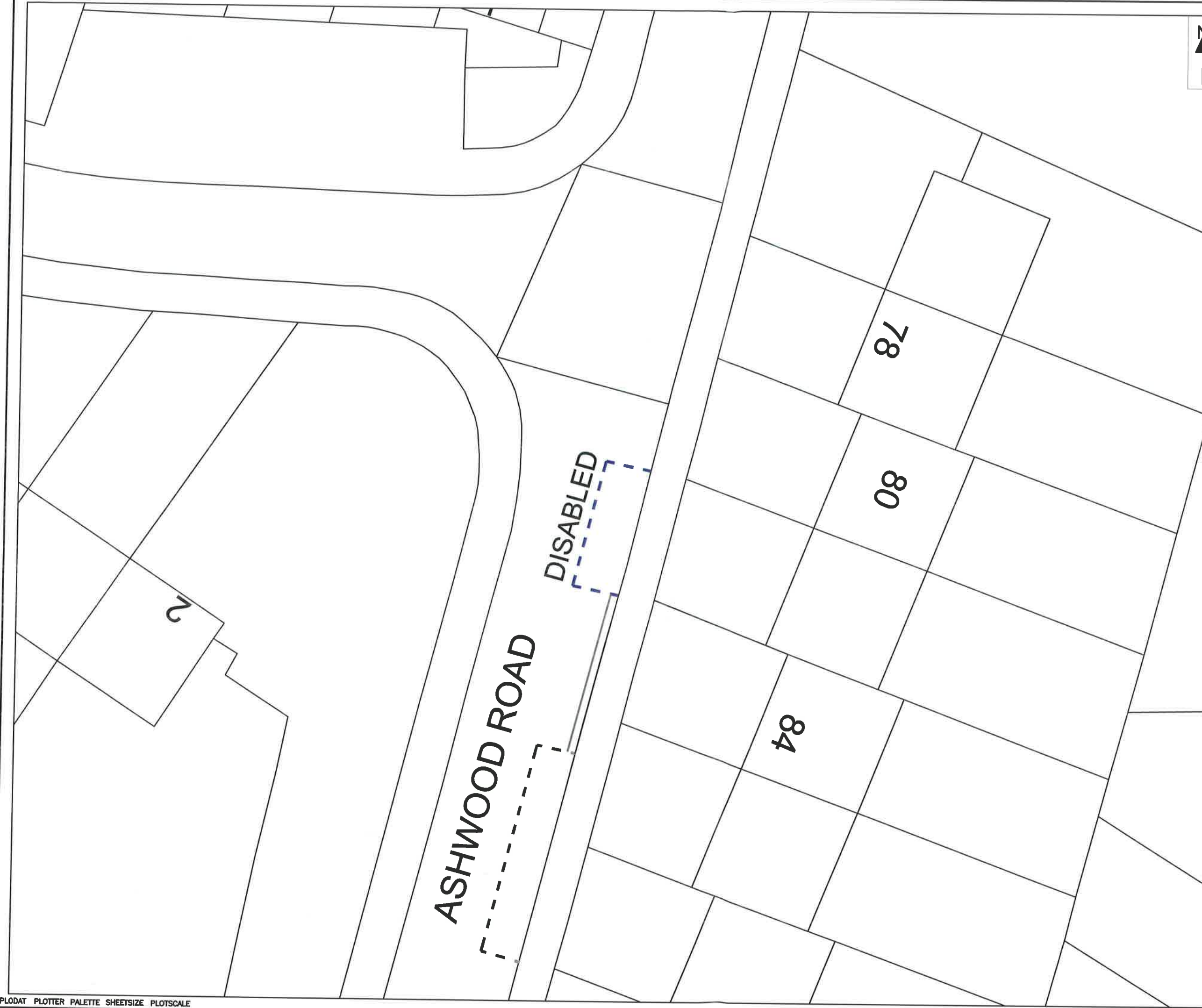
Materials contained in this drawing are reproduced from OS Survey Maps with the Permission of the Controller of Her Majesty's Stationery Office. Crown Copyright. Licence No. LA078239. HERTSMERE



KEY

	Existing parking
	Proposed Disabled parking bay
	Existing disabled bays to be made enforceable
	Existing post and sign
	Proposed post and sign

Date	Rev.	Comments
 HERTSMERE BOROUGH COUNCIL		
Project Title		
DISABLED PARKING PLACES		
Drawing Title		
TRO DRAWING (ASHWOOD ROAD, POTTERS BAR)		
Scale	Date	SEPT 2016
1:250	Drawn	J YEBOAH
	Eng.	
Checked	Appr.	
Drawing No. HBC/TRO/xxx/JY/01	Rev. A	
Path		



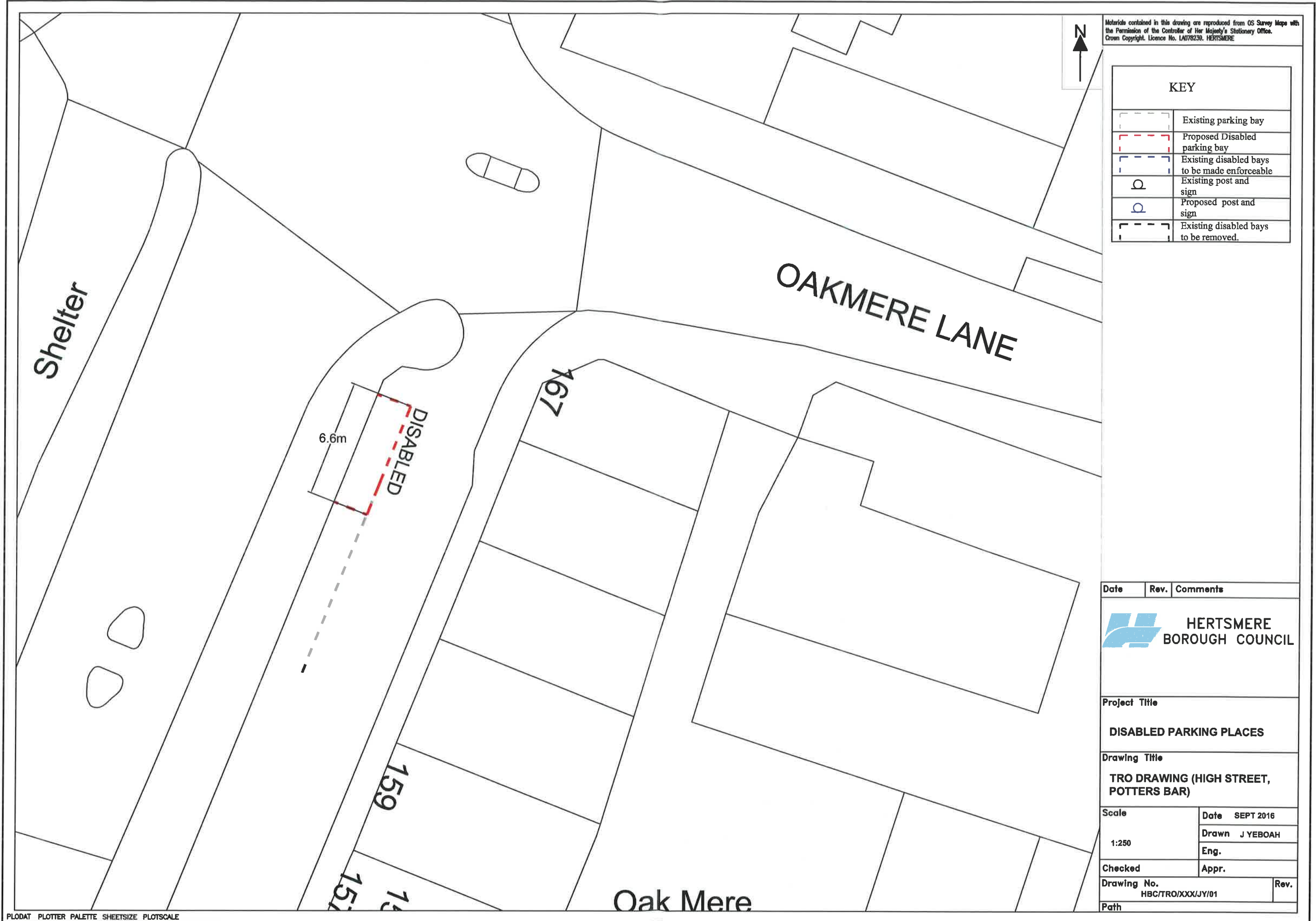


KEY

	Existing parking
	Proposed Disabled parking bay
	Existing disabled bay
	Existing post and sign
	Proposed post and sign

DISABLED

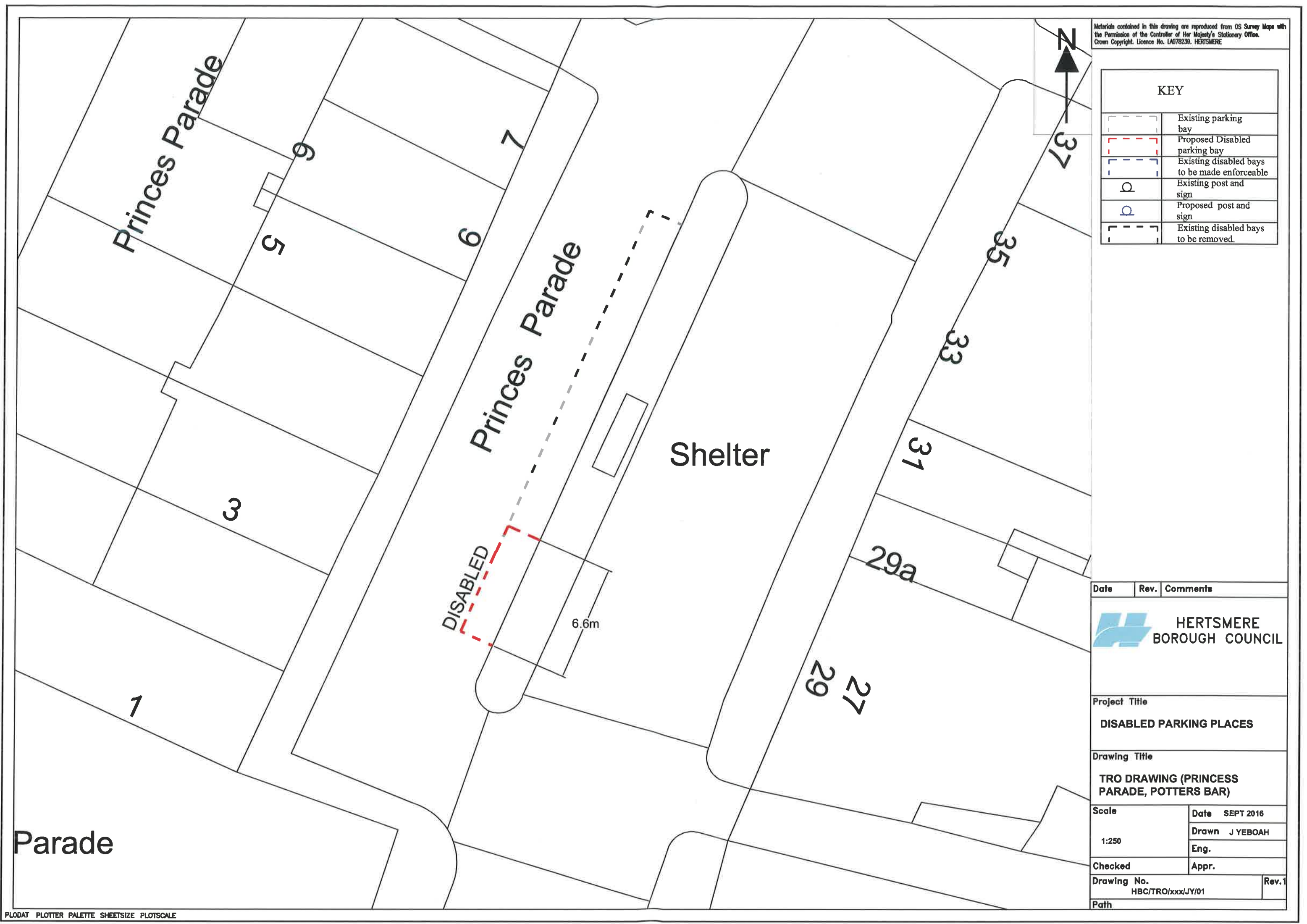
Date	Rev.	Comments
 HERTSMERE BOROUGH COUNCIL		
Project Title DISABLED PARKING PLACES		
Drawing Title TRO DRAWING(CARPENTER WAY, POTTERS BAR)		
Scale 1:250		Date SEPT 2016
		Drawn J YEBOAH
		Eng.
Checked		Appr.
Drawing No. HBC/TRO/XXX/JY/01		Rev.
Path		



Materials contained in this drawing are reproduced from OS Survey Maps with the Permission of the Controller of Her Majesty's Stationary Office. Crown Copyright. Licence No. LA078239. HERTSMERE

KEY	
	Existing parking bay
	Proposed Disabled parking bay
	Existing disabled bays to be made enforceable
	Existing post and sign
	Proposed post and sign
	Existing disabled bays to be removed.

Date	Rev.	Comments
HERTSMERE BOROUGH COUNCIL		
Project Title		
DISABLED PARKING PLACES		
Drawing Title		
TRO DRAWING (HIGH STREET, POTTERS BAR)		
Scale 1:250	Date	SEPT 2016
	Drawn	J YEBOAH
	Eng.	
Checked		Appr.
Drawing No. HBC/TRO/XXX/JY/01		Rev.
Path		



Materials contained in this drawing are reproduced from OS Survey Maps with the Permission of the Controller of Her Majesty's Stationary Office. Crown Copyright. Licence No. LA078239. HERTSMERE

KEY	
	Existing parking bay
	Proposed Disabled parking bay
	Existing disabled bays to be made enforceable
	Existing post and sign
	Proposed post and sign
	Existing disabled bays to be removed.

Date	Rev.	Comments
------	------	----------



Project Title
DISABLED PARKING PLACES

Drawing Title
TRO DRAWING (PRINCESS PARADE, POTTERS BAR)

Scale 1:250	Date SEPT 2016
	Drawn J YEBOAH
	Eng.
Checked	Appr.
Drawing No. HBC/TRO/xxx/JY/01	Rev.1
Path	

Materials contained in this drawing are reproduced from OS Survey Maps with the Permission of the Controller of Her Majesty's Stationery Office.
Crown Copyright. Licence No. LA078239. HERTSMERE



KEY

	Existing parking
	Proposed Disabled parking bay
	Existing disabled bays to be made enforceable
	Existing post and sign
	Proposed post and sign

Date	Rev.	Comments
------	------	----------



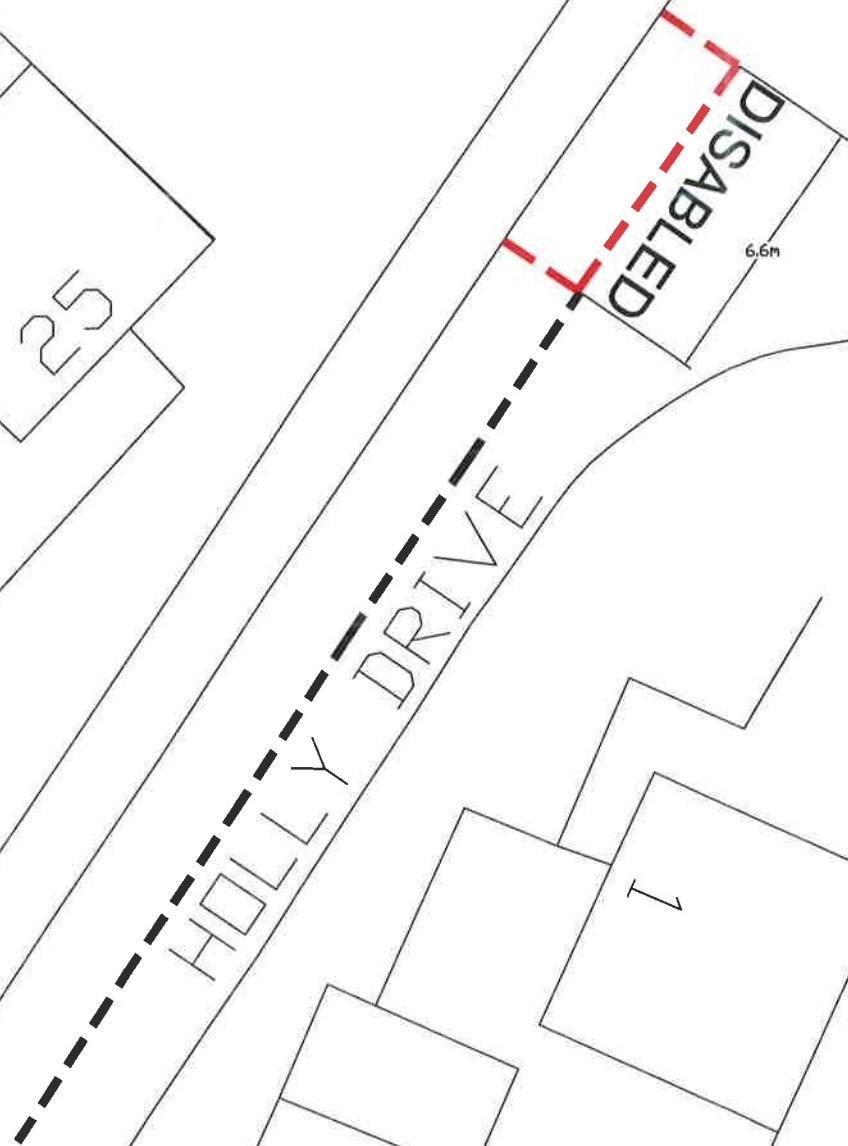
Project Title
DISABLED PARKING PLACES

Drawing Title
TRO DRAWING (HOLLY DRIVE, POTTERS BAR)

Scale	Date	SEPT 2016
1:250	Drawn	D BRODIE
	Eng.	
Checked	Appr.	

Drawing No. HBC/TRO/297/JY/03	Rev.
----------------------------------	------

Path



KEY

	Existing parking
	Proposed Disabled parking bay
	Existing disabled bays to be made enforceable
	Existing post and sign
	Proposed post and sign

Date	Rev.	Comments
------	------	----------



Project Title
DISABLED PARKING PLACES

Drawing Title
TRO DRAWING (ST JOHNS CLOSE, POTTERS BAR)

Scale 1:250	Date MAR 2016
	Drawn D BRODIE
	Eng.
Checked	Appr.
Drawing No. HBC/TRO/297/JY/01	Rev.
Path	

