






Sub Sta

ASHDOWN DRIVE

DISABLED 6.6m

34  
33  
32

31  
32  
33

KEY	
	Existing parking
	Proposed Disabled parking bay
	Existing disabled bays to be made enforceable
	Existing post and sign
	Proposed post and sign

Date	Rev.	Comments



Project Title  
**DISABLED PARKING PLACES**

Drawing Title  
**TRO DRAWING (ASHDOWN DRIVE, BOREHAMWOOD)**

Scale	Date	MAR 2016
1:250	Drawn	D BRODIE
	Eng.	

Checked      Appr.

Drawing No. HBC/TRO/296/JY/03	Rev.
----------------------------------	------

Path



KEY

	Existing parking
	Proposed Disabled parking bay
	Existing disabled bays to be made enforceable
	Existing post and sign
	Proposed post and sign



Date	Rev.	Comments
------	------	----------



Project Title  
**DISABLED PARKING PLACES**

Drawing Title  
**TRO DRAWING (BROUGHINGE RD, BOREHAMWOOD)**

Scale	Date	SEPT 2016
1:250	Drawn	D BRODIE
	Eng.	
Checked	Appr.	

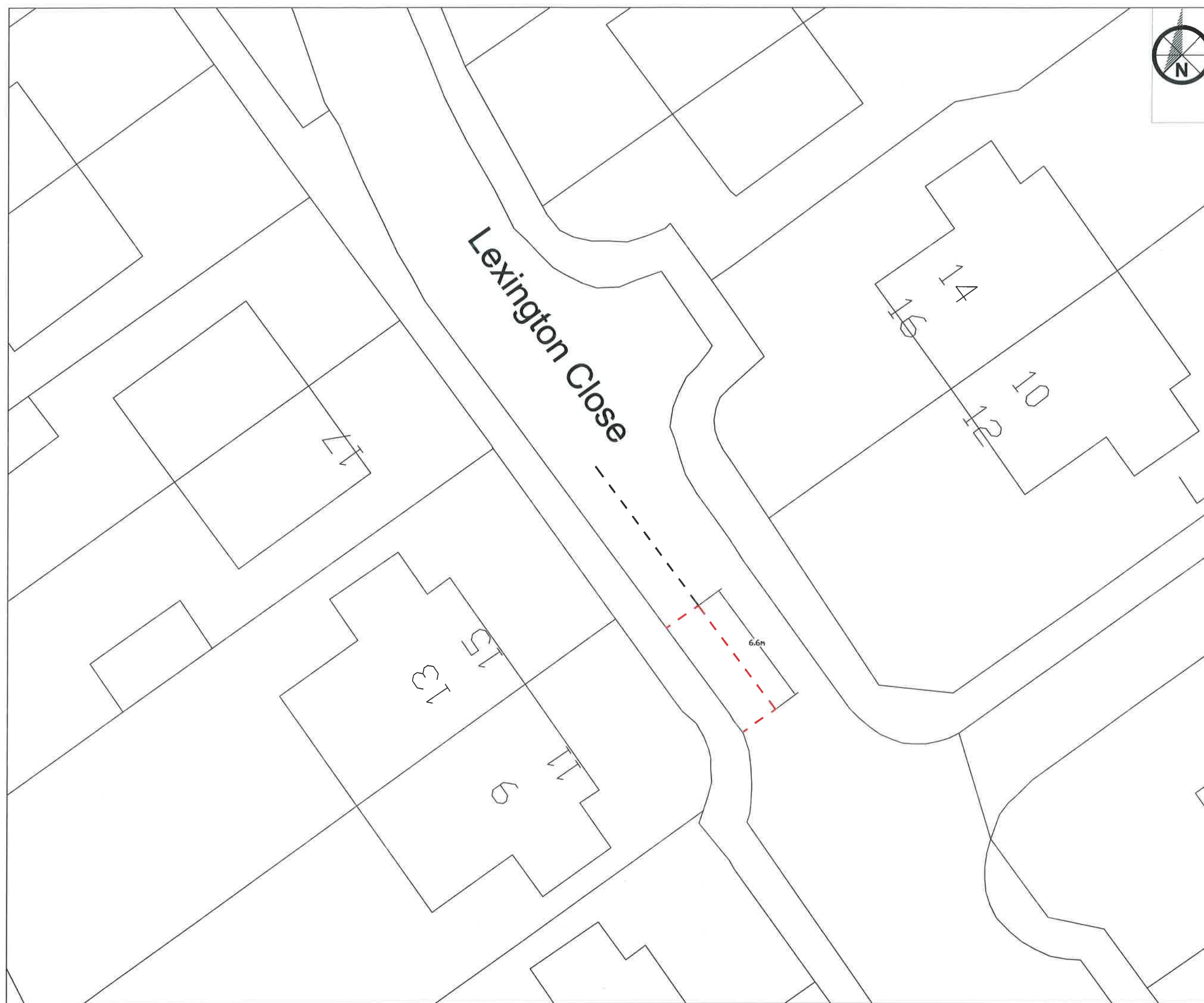
Drawing No. HBC/TRO/296/JY/01	Rev.
Path	





KEY

	Existing parking
	Proposed Disabled parking bay
	Existing disabled bays to be made enforceable
	Existing post and sign
	Proposed post and sign



Date	Rev.	Comments
Project Title		
<b>DISABLED PARKING PLACES</b>		
Drawing Title		
<b>TRO DRAWING (LEXINGTON CLOSE, BOREHAMWOOD)</b>		
Scale	Date SEPT 2016	
1:250	Drawn D BRODIE	
	Eng.	
Checked	Appr.	
Drawing No.	Rev.	
HBC/TRO/296/JY/02		
Path		



**KEY**

	Existing parking
	Proposed Disabled parking bay
	Existing post and sign
	Proposed post and sign



Date	Rev.	Comments
------	------	----------



**Project Title**  
**DISABLED PARKING PLACES**

**Drawing Title**  
**TRO DRAWING (SISKIN CLOSE, BOREHAMWOOD)**

Scale 1:250	Date	SEPT 2016
	Drawn	D BRODIE
Checked	Eng.	
	Appr.	

Drawing No. HBC/TRO/296/JY/03	Rev.
----------------------------------	------

Path