

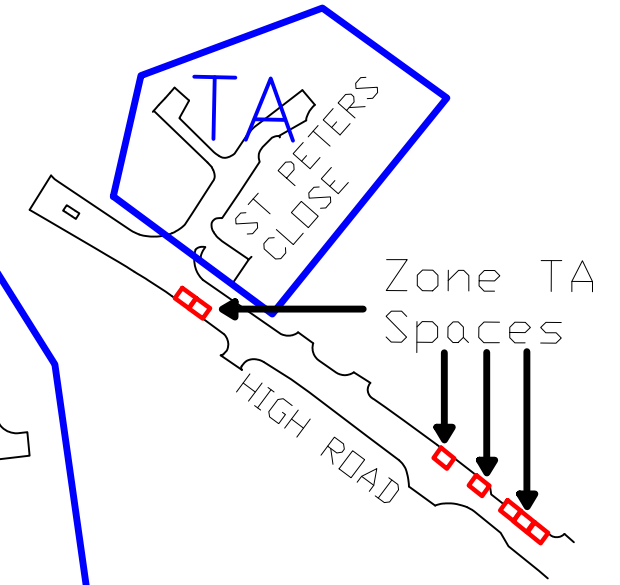
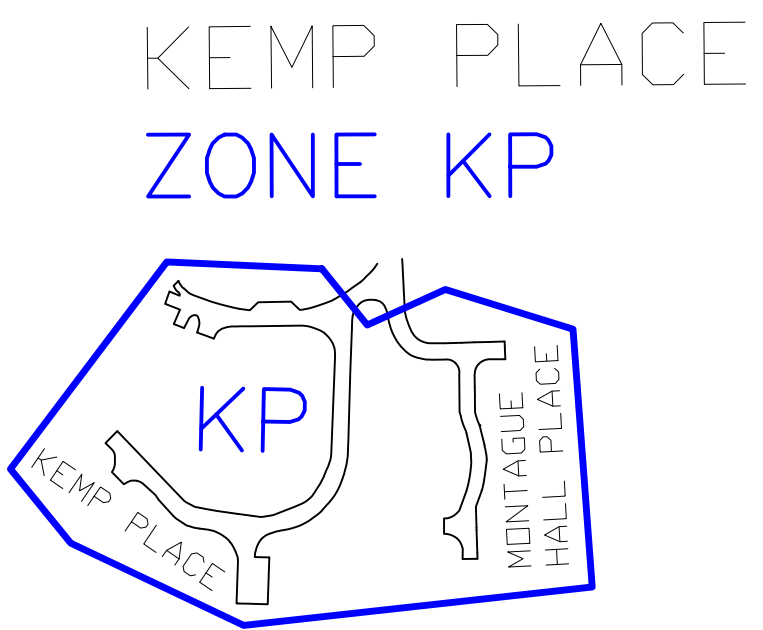
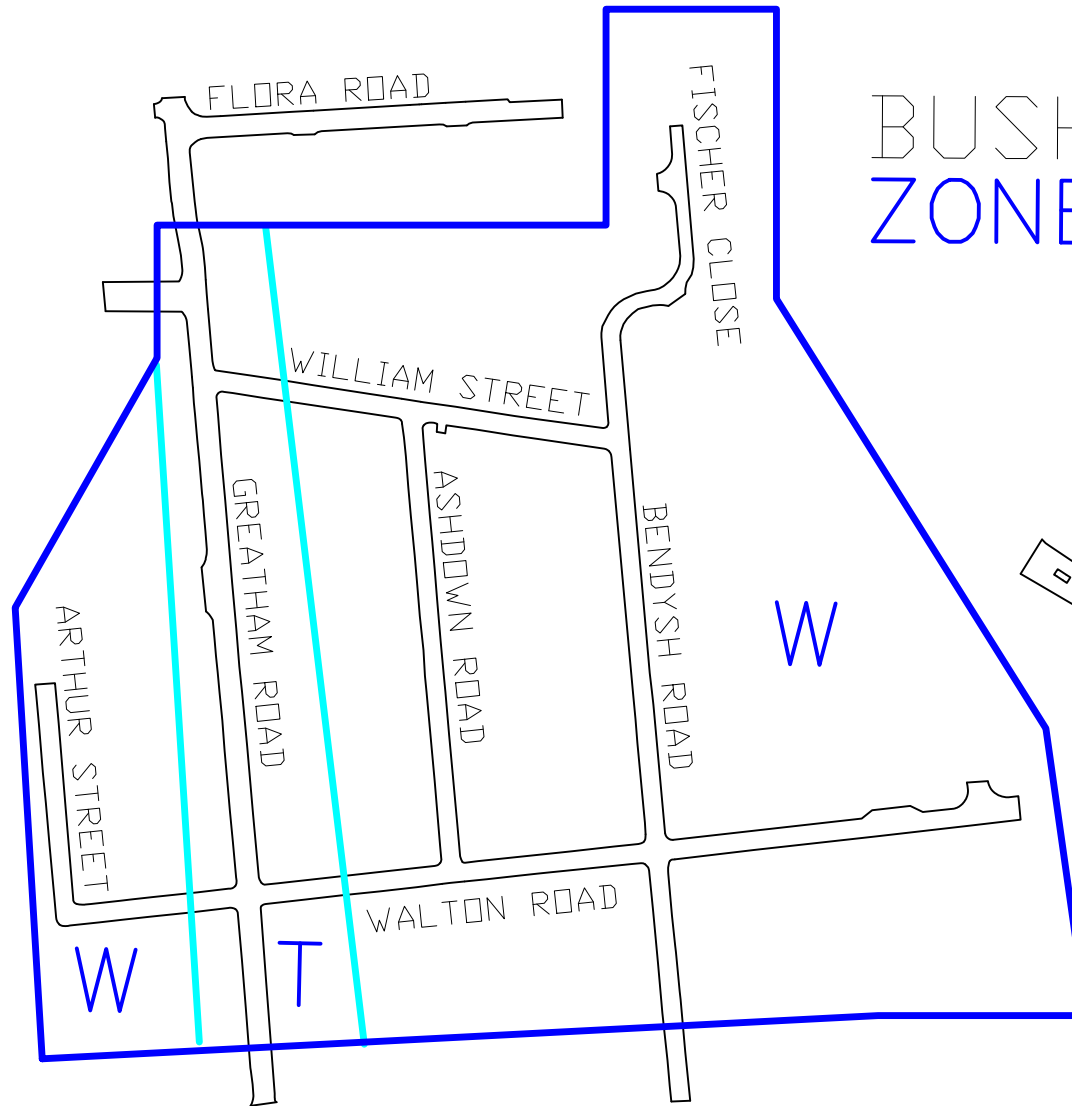
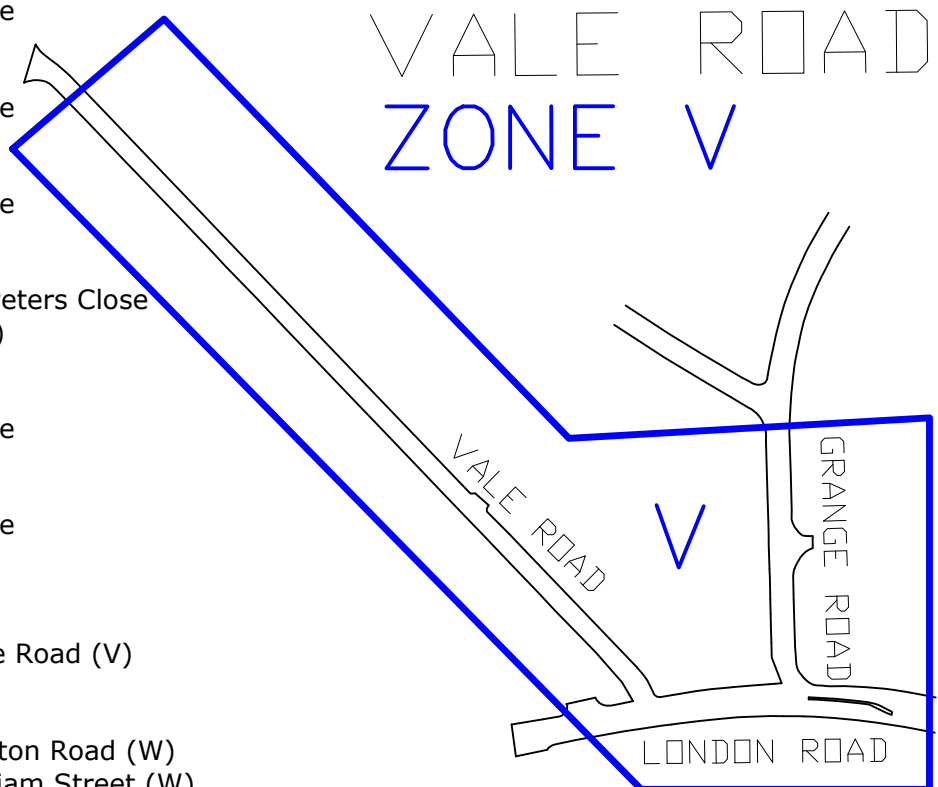


Bushey

BUSHEY HEATH ZONE TA

- A: Arthur Street (W)
Ashdown Road (W)
- B: Bendysh Road (W)
- C: Cross Road (CR)
- D: None
- E: None
- F: Fischer Close (W)
- G: Greatham Road (T)
- H: None
- I: None
- J: None
- K: Kemp Place (KP)
- L: London Road (V)
- M: Montague Hall Place (KP)
- N: None
- O: None

- P: None
- Q: None
- R: None
- St Peters Close (TA)
- T: None
- U: None
- V: Vale Road (V)
- W: Walton Road (W)
William Street (W)
- X: None
- Y: None
- Z: None



Project Title:
Bushey Controlled
Parking Schemes
Date: May 2023

Scale: NTS
Drawing By : HB
Drawing Number:
HBC/CPZ/BUSHEY