

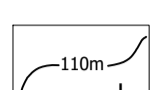



The scaling of this drawing cannot be assured  
 Revision \_\_\_\_\_ Date \_\_\_\_\_ Dm \_\_\_\_\_ Ckd \_\_\_\_\_

**LEGEND**

-  Appeal Site Boundary
-  Existing Water Courses and Features ^
-  Contours/Spot Heights (Metres AOD) ^



Sources: ^ OS Mapping  
 Data collected for constraints and analysis mapping is based on publicly available sources at the time of preparation. Inertial using the British National Grid and may itself not be accurate. Barton Willmore, now Stantec shall not be liable for the accuracy of data derived from external sources.

**FIGURE PC-2**

Project  
**Land at Little Bushey Lane, Bushey**  
 Drawing Title  
**Topographical Features Plan**

Date 20.03.2023	Scale 1:10,000 @A1 1:20,000 @A3	Drawn by ML	Check by PC
Project No 34785	Drawing No LN-LP-02	Revision -	

**BARTON WILLMORE** now **Stantec**

Town Planning • Master Planning & Urban Design • Architecture •  
 Landscape Planning & Design • Infrastructure & Environmental Planning •  
 Heritage • Graphic Communication •  
 Communications & Engagement • Development Economics

bartonwillmore.co.uk

Offices at Birmingham Bristol Cambridge Cardiff Edinburgh Glasgow Leeds London Manchester Newcastle Reading Southampton