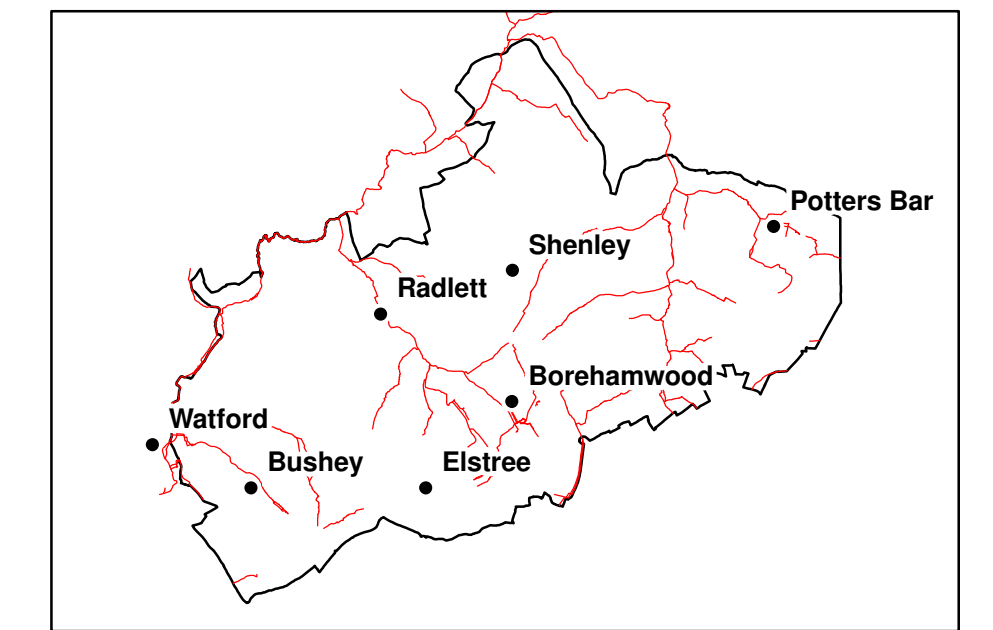








Overview:-




Legend:-

-  Watercourse
-  Council Boundary
- Sewer Flooding**
-  No data
-  Low risk
-  Medium risk
-  High risk

Project:- **HERTSMERE BOROUGH COUNCIL STRATEGIC FLOOD RISK ASSESSMENT**

Tile K:- **THAMES WATER SEWER FLOODING**

Drawn By	: T Curtis	Revision		Drawing Scale	: 1:30,000	Drawing No.	: WN/CBAH/DRAWING - 003
Checked By	: L Markeson	Status		Sheet No.	: 1 of 1	Date	: 9th May 2008
Approved By	: P Warner	FINAL		Plot Scale	: 1:1 @ A1	Issuing Office	: Waltham Cross



This map is based upon Ordnance Survey material with the permission of Ordnance Survey on behalf of the Controller of Her Majesty's Stationery Office © Crown copyright. Unauthorised reproduction infringes Crown copyright and may lead to prosecution or civil proceedings. Hertsmeire Borough Council. LA078239, (2007).

