

















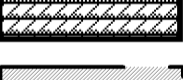


















-  **Housing Allocations**
Policy SADM1
-  **Safeguarded land for housing**
Policy SADM2
-  **Gypsy, Traveller & Travelling Showpeople Sites**
Policy SADM4
-  **Employment Areas**
Policy SADM5
-  **Key Employment Site**
Policy SADM6
-  **Locally Significant Employment Sites**
Policy SADM7
-  **Safeguarded Land for Employment**
Policy SADM8
-  **Local Nature Reserves**
Policy SADM9
-  **Sites of Special Scientific Interest (SSSI)**
Policy SADM9
-  **Wildlife Sites**
Policy SADM29
-  **Flood Zones**
Policy SADM12
-  **Mineral Consultation Area**
(The whole of the borough except the defined area & settlements)
Policy SADM16
-  **Green Belt Boundary**
Policy SADM19
-  **Village Envelopes**
Policy SADM20
-  **Key Green Belt Sites**
Policy SADM21
-  **Envelopes for Appropriate Infilling**
Policy SADM21
-  **South Mimms Special Policy Area**
Policy SADM22
-  **Scheduled Ancient Monuments (Heritage Assets)**
Policy SADM26
-  **Conservation Areas (Heritage Assets)**
Policy SADM26
-  **Historic Parks & Gardens (Heritage Assets)**
Policy SADM26

-  **Archeological Sites (Heritage Assets)**
(Symbol within boundary indicates Battle of Barnet)
Policy SADM26
-  **Bushey Heath MOD Housing Area**
Policy SADM28
-  **Key Community Facilities**
Policy SADM29
-  **Major Green Space**
Policy SADM30
-  **Local Green Space**
Policy SADM30
-  **Transport Development Areas**
Policy SADM34
-  **Town & District Centres**
Policy SADM36
-  **Smaller Centres, Parades & Individual Shops**
Policy SADM39
-  **Elstree Way Corridor, Borehamwood**
-  **Railway Lines**
-  **Strategic Motorway**
-  **Primary Truck Road**
-  **Main Distributor Roads**
-  **Secondary Distributor Road**
-  **Borough Boundary**