




Policies Map Key





















1. Housing

-  Policy SADM1 - Housing Allocations
-  Policy SADM2 - Safeguarded Land for Housing
-  Policy SADM5 - Gypsy, Traveller and Travelling Showpeople Sites Existing provision
-  Policy SADM5 - Gypsy, Traveller and Travelling Showpeople Sites New provision





3. Employment and Economy

-  Policy SADM6 - Employment Areas
-  Policy SADM7 - Key Employment Site
-  Policy SADM8 - Locally Significant Employment Sites
-  Policy SADM10 - Safeguarded Land for Employment Development






4. Open Land and the Environment

-  Policy SADM11 - Biodiversity and Habitat Sites Local Nature Reserves (LNR)
-  Policy SADM11 - Biodiversity and Habitat Sites Regionally Important Geological Sites (RIGS)
-  Policy SADM11 - Biodiversity and Habitat Sites Sites of Special Scientific Interest (SSSI)
-  Policy SADM11 - Biodiversity and Habitat Sites Local Wildlife Sites
-  Policy SADM14 - The Water Environment National Flood Zone 2
-  Policy SADM14 - The Water Environment National Flood Zone 3
-  Policy SADM19 - Mineral Consultation Area
-  SADM23 - Green Belt Boundary Boundary line
-  Area of Green Belt
-  Policy SADM24 - Village Envelopes
-  Policy SADM25 - Key Green Belt Sites Site boundary
-  Policy SADM25 - Key Green Belt Sites Envelopes for appropriate infilling
-  Policy SADM26 - South Mimms Special Policy Area
-  Policy SADM29 - Area not in Watling Chase Community Forest
-  Policy SADM29 - Watling Chase Community Forest Gateway Sites
-  Policy SADM30 - Heritage Assets Scheduled Ancient Monuments
-  Policy SADM30 - Heritage Assets Conservation Areas
-  Policy SADM30 - Heritage Assets Historic Parks and Gardens
-  Policy SADM30 - Heritage Assets Site of the Battle of Barnet
-  Policy SADM30 - Heritage Assets Archaeological Sites






5. Building Sustainable Communities

-  Policy SADM32 - Bushey Heath MOD Housing Area
-  Policy SADM33 - Key Community Facilities
-  Policy SADM35 - Major Green Space
-  Policy SADM36 - Local Green Space

6. Transport and Parking

-  Policy SADM39 - The Road Hierarchy Strategic Motorway
-  Primary Trunk Road
-  Main Distributor Road
-  Secondary Distributor Road
-  Policy SADM40 - Transport Development Areas
-  Policy SADM42 - Aviation Safeguarding Heathrow Airport Safeguarding Zone (the area south-west of the line is within the Safeguarding Zone)

7. Town Centres and Shopping

-  Policy SADM43 - Town and District Centres
-  Policy SADM43 - Town and District Centres Town Centre Proposals
-  Policy SADM46 - Smaller Centres, Parades and Individual Shops
-  Boundary of Elstree Way Corridor Area Action Plan (adopted July 2015)
-  Borough Boundary

Please note that any designations that fall outside of or overlap the borough boundary are designated by other bodies and are shown for information purposes only.