

# Hertsmere Local Plan 2012 - 2027

# Policies Map



November 2016

## Large print and languages

Hertsmere Borough Council aims to provide information in alternative formats where possible.

If you would like a document in a different language or format please call 020 8207 7445 or email [customer.services@hertsmere.gov.uk](mailto:customer.services@hertsmere.gov.uk) and we will do our best to help.

Please allow sufficient time for any document to be translated.

تهدف بلدية منطقة هارتمير (Hertsmere Borough Council) إلى توفير المعلومات بصيغ بديلة إذا كان ذلك ممكناً.

إذا اردت أي وثيقة بلغة أو بصيغة أخرى يرجى الاتصال برقم الهاتف 020 8207 7445 أو إرسال بريد الكتروني [customer.services@hertsmere.gov.uk](mailto:customer.services@hertsmere.gov.uk) وسنبدل قصارى جهدنا لمساعدتك. يرجى متحننا وقتاً كافياً لترجمة أي وثيقة مطلوبة.

**Hertsmere** 自治区政府旨在可能的情况下提供信息的其它格式版本。

如果你想得到以简体中文或其它格式制作的版本，请致电 020 8207 7445，或发送电邮至 [customer.services@hertsmere.gov.uk](mailto:customer.services@hertsmere.gov.uk)，我们将尽力提供帮助。请预留足够的时间，以便让我们完成有关文件的翻译。

Rada miejska Hertsmere Borough Council zamierza dostarczać wszelkie informacje, tam gdzie jest to możliwe, w różnych formatach.

Jeżeli ktoś chciałby otrzymać dokument w innym języku lub formacie proszony jest zatelefonować na numer 020 8207 7445 lub przesłać e-mail do [customer.services@hertsmere.gov.uk](mailto:customer.services@hertsmere.gov.uk) a my zrobimy wszystko by pomóc. Prosimy uwzględnić czas na przetłumaczenie każdego dokumentu.

ਹਰਟਸਮੀਅਰ ਬੋਰੋ ਕੌਂਸਿਲ ਜਿੱਥੇ ਵੀ ਹੋ ਸਕੇ, ਜਾਣਕਾਰੀ ਹੋਰ ਰੂਪਾਂ ਵਿੱਚ ਦੇਣ ਦਾ ਯਤਨ ਕਰਦੀ ਹੈ।

ਜੇ ਤੁਹਾਨੂੰ ਕੋਈ ਦਸਤਾਵੇਜ਼ ਕਿਸੇ ਹੋਰ ਬੋਲੀ ਵਿੱਚ, ਜਾਂ ਕਿਸੇ ਹੋਰ ਰੂਪ ਵਿੱਚ ਚਾਹੀਦਾ ਹੈ, ਤਾਂ ਕਿਰਪਾ ਕਰਕੇ ਨੰਬਰ 020 8207 7445 'ਤੇ ਫ਼ਨ ਕਰੋ, ਜਾਂ ਇਸ ਪਤਾ [customer.services@hertsmere.gov.uk](mailto:customer.services@hertsmere.gov.uk) 'ਤੇ ਈਮੇਲ ਭੇਜੋ। ਅਸੀਂ ਤੁਹਾਡੀ ਮਦਦ ਕਰਨ ਦੀ ਪੂਰੀ ਕੋਸ਼ਿਸ਼ ਕਰਾਂਗੇ। ਕਿਰਪਾ ਕਰਕੇ ਇਹ ਯਾਦ ਰੱਖੋ ਕਿ ਦਸਤਾਵੇਜ਼ ਦਾ ਤਰਜਮਾ ਹੋਣ ਨੂੰ ਕੁਝ ਸਮਾਂ ਲਗਦਾ ਹੈ।

Contents	Page
Policies Map: enlarged maps showing specific site allocations (scale between 1:6000 and 1:500 at A4 and A3) .....	5
Hertsmere Core Strategy (adopted January 2013) .....	7
CS29: Retail and Commercial Development in Shenley (1:2,000 at A4)	
i) London Road south east of village.....	9
ii) Andrew Close and junction of London Road and Porters Park Drive.....	10
Site Allocations and Development Management Policies Plan (adopted November 2016) .....	11
SADM41: Elstree Aerodrome Safeguarding .....	12
SADM42: Town and District Centres, SADM43 Primary Frontages, SADM42 Secondary Frontages	
Borehamwood - Town Centre (including Town and District Centre Development Proposal TC1) .....	15
Bushey - High Street District Centre .....	16
Bushey Heath - High Road District Centre .....	17
Potters Bar - Darkes Lane Local Town Centre .....	18
Potters Bar - High Street District Centre .....	19
Radlett - Watling Street District Centre .....	20
SADM45: Smaller Centres, Parades and Individual Shops	
Local Centre: Leeming Road, Borehamwood .....	21
Key Neighbourhood Parade: Manor Way, Borehamwood.....	22
Key Neighbourhood Parade: Harcourt Road, Bushey .....	23
Key Neighbourhood Parade: Bushey Hall Road, Bushey .....	24
Key Neighbourhood Parade: Cranbourne Parade Potters Bar .....	25
Neighbourhood Centre: High Street, Elstree.....	26
Neighbourhood Centre: Andrew Close, Shenley.....	27
Neighbourhood Parade: Croxdale Road, Borehamwood.....	28
Neighbourhood Parade: Hartforde Road, Borehamwood.....	29
Neighbourhood Parade: Howard Drive, Borehamwood .....	30
Neighbourhood Parade: Rossington Avenue, Borehamwood .....	31
Neighbourhood Parade: Aldenham Road, Bushey .....	32
Neighbourhood Parade: Bournehall Avenue, Bushey .....	33
Neighbourhood Parade: Bushey Mill Lane, North Bushey.....	34
Neighbourhood Parade: Park Avenue, North Bushey .....	35
Neighbourhood Parade: High Street north (1 & 2) Potters Bar .....	36
Neighbourhood Parade: Battlers Green Drive, Radlett .....	37
Individual Shops: Organ Hall Road, Borehamwood.....	38
Individual Shops: Shenley Road (North), Borehamwood .....	39
Individual Shops: Studio Way, Borehamwood.....	40
Individual Shops: Thirsk Road, Borehamwood .....	41
Individual Shops: Sparrows Herne (1), Bushey (nos. 3, 13, 19 & 40) .....	42
Individual Shops: Sparrows Herne (2) Bushey (nos. 125-129, 137 & 151) .....	43
Individual Shops: High Road (1), Bushey Heath (nos. 14-18).....	44
Individual Shops: High Road (2), Bushey Heath (nos. 73-81).....	45
Individual Shops: Church Road, Potters Bar (nos. 55-57 & 91) .....	46
Individual Shops: Wayside, Potters Bar .....	47
Individual Shops: Aldenham Road, Radlett.....	48

<i>Individual Shops: London Road, Shenley</i> .....	49
<i>Individual Shops: St Albans Road, South Mimms</i> .....	50
Elstree Way Corridor Area Action Plan (adopted July 2015) .....	51
<i>Elstree Way Corridor Area Action Plan Policies Map (1:3,000 at A3)</i> .....	53
Policies Map: enlarged area maps (scale 1:10,000 at A3) .....	55
<i>Area maps grid Index</i> .....	57
Key to the enlarged area maps.....	59
<i>Map A: North-west Hertsmere including Wall Hall and Blackbirds Farm</i> .....	61
<i>Map B: North Bushey, Aldenham and Patchetts Green</i> .....	63
<i>Map C: Bushey and Bushey Heath (part)</i> .....	65
<i>Map D: Bushey Heath</i> .....	67
<i>Map E: Radlett</i> .....	69
<i>Map F: Letchmore Heath, Hilfield Park Reservoir and Aldenham Park</i> .....	71
<i>Map G: Elstree Village and Aldenham Park</i> .....	73
<i>Map H: North Hertsmere including Willows Farm Village</i> .....	75
<i>Map I: Shenleybury and Salisbury Hall</i> .....	77
<i>Map J: Shenley and surrounding area</i> .....	79
<i>Map K: North Borehamwood</i> .....	81
<i>Map L: South Borehamwood</i> .....	83
<i>Map M: North-east Hertsmere (adj. Welwyn Hatfield), inc. Cranborne Road, Potters Bar</i> .....	85
<i>Map N: South Mimms and Ridge (including South Mimms motorway services)</i> .....	87
<i>Map O: A1 between Rowley Lane, Borehamwood and Junction and A1(M) Junction 1</i> .....	89
<i>Map P: Potters Bar</i> .....	91
<i>Map Q: Dancers Hill, Wrotham Park and Dyrham Park</i> .....	93
<i>Map R: Ganwick Corner and Bentley Heath</i> .....	95
Policies Map: whole borough map (scale 1:24,000 at A1) (in wallet at back of document)	

## Policies Map: enlarged maps showing specific site allocations (scale between 1:6000 and 1:500 at A4)

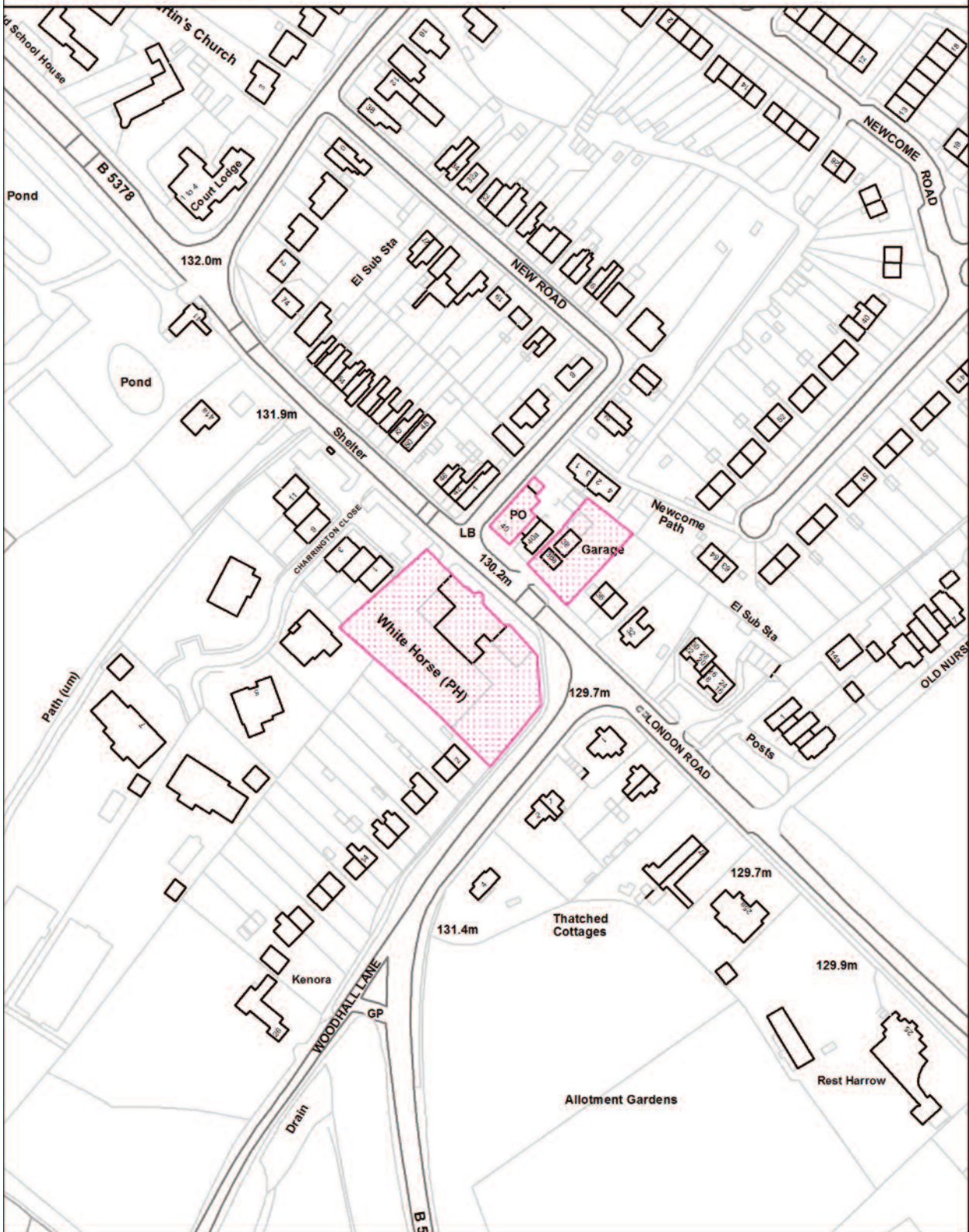
Please note that other policies apply to the areas shown on these maps. Please refer to these maps in conjunction with the Whole Borough Policies Map and the enlarged area maps within this document.

# Hertsmere Core Strategy (adopted January 2013)

**Policy CS29: Retail and Commercial Development in Shenley**

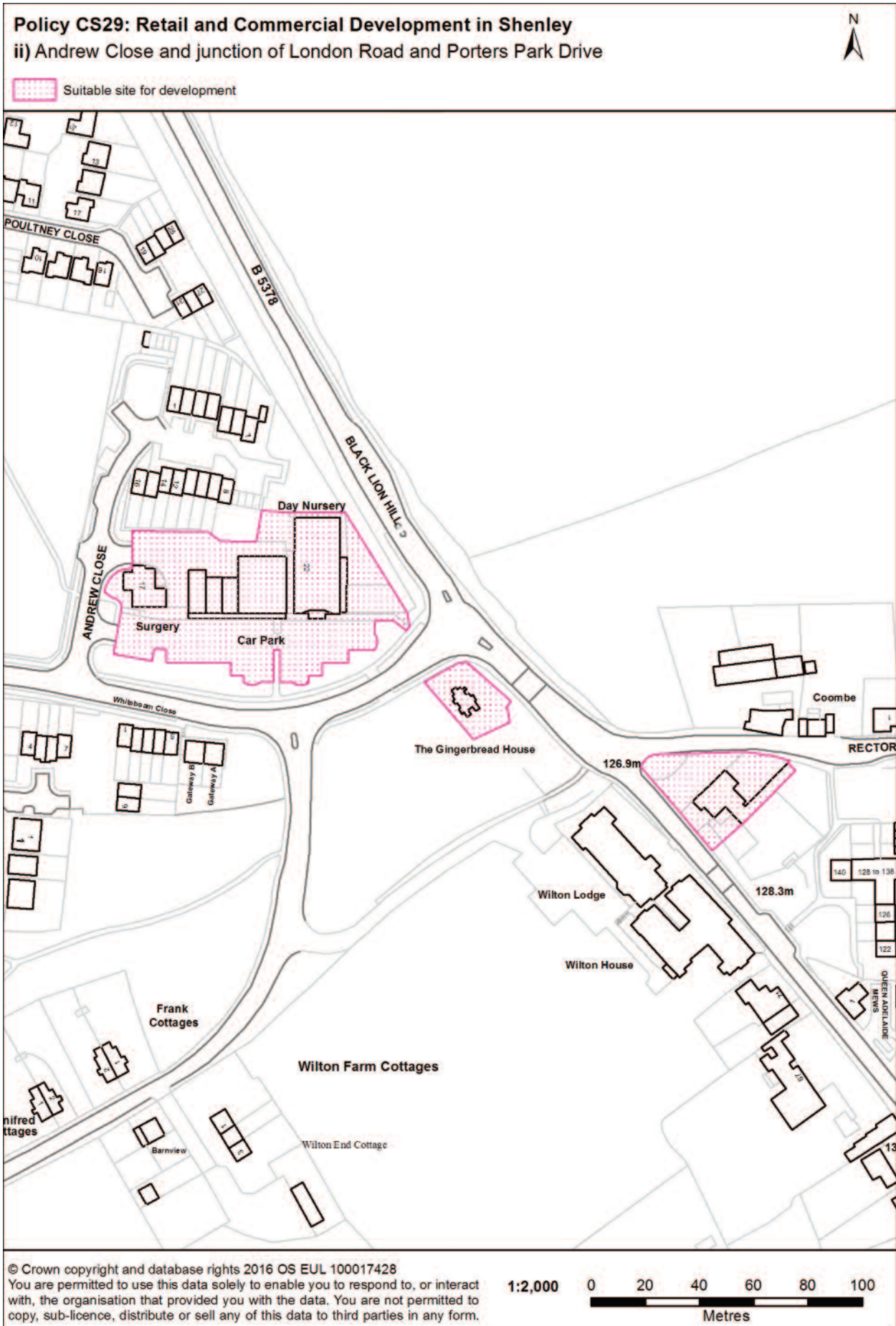
**i) London Road south east of village**

 Suitable site for development



© Crown copyright and database rights 2016 OS EUL 100017428  
 You are permitted to use this data solely to enable you to respond to, or interact with, the organisation that provided you with the data. You are not permitted to copy, sub-licence, distribute or sell any of this data to third parties in any form.







# Site Allocations and Development Management Policies Plan (adopted November 2016)

## **SADM41: Elstree Aerodrome Safeguarding**

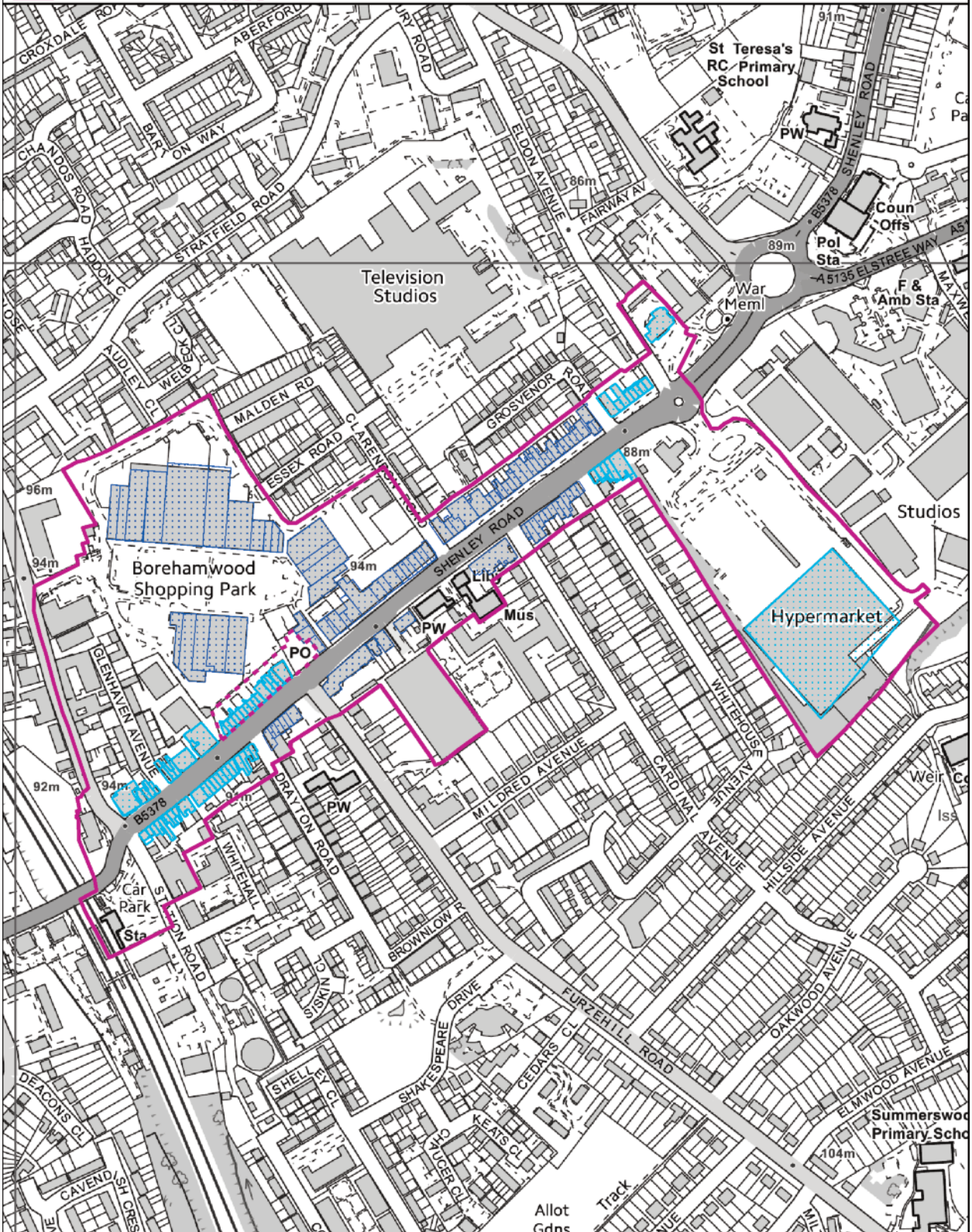
### **Elstree Aerodrome Safeguarding Chart**

Please note: This map has been prepared by SLC Associates as the safeguarding chart for Elstree Aerodrome. Please direct any enquires about this map to the Accountable Manager, Montclare Shipping Co. Ltd., Elstree Aerodrome, Borehamwood, WD6 3AR.

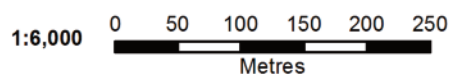
**Policy SADM42 - Town and District Centres,**  
**Policy SADM43 - Primary Frontages, Policy SADM44 - Secondary Frontages**  
 Borehamwood Town Centre; TC1: 29-59 and 61-71 Shenley Road

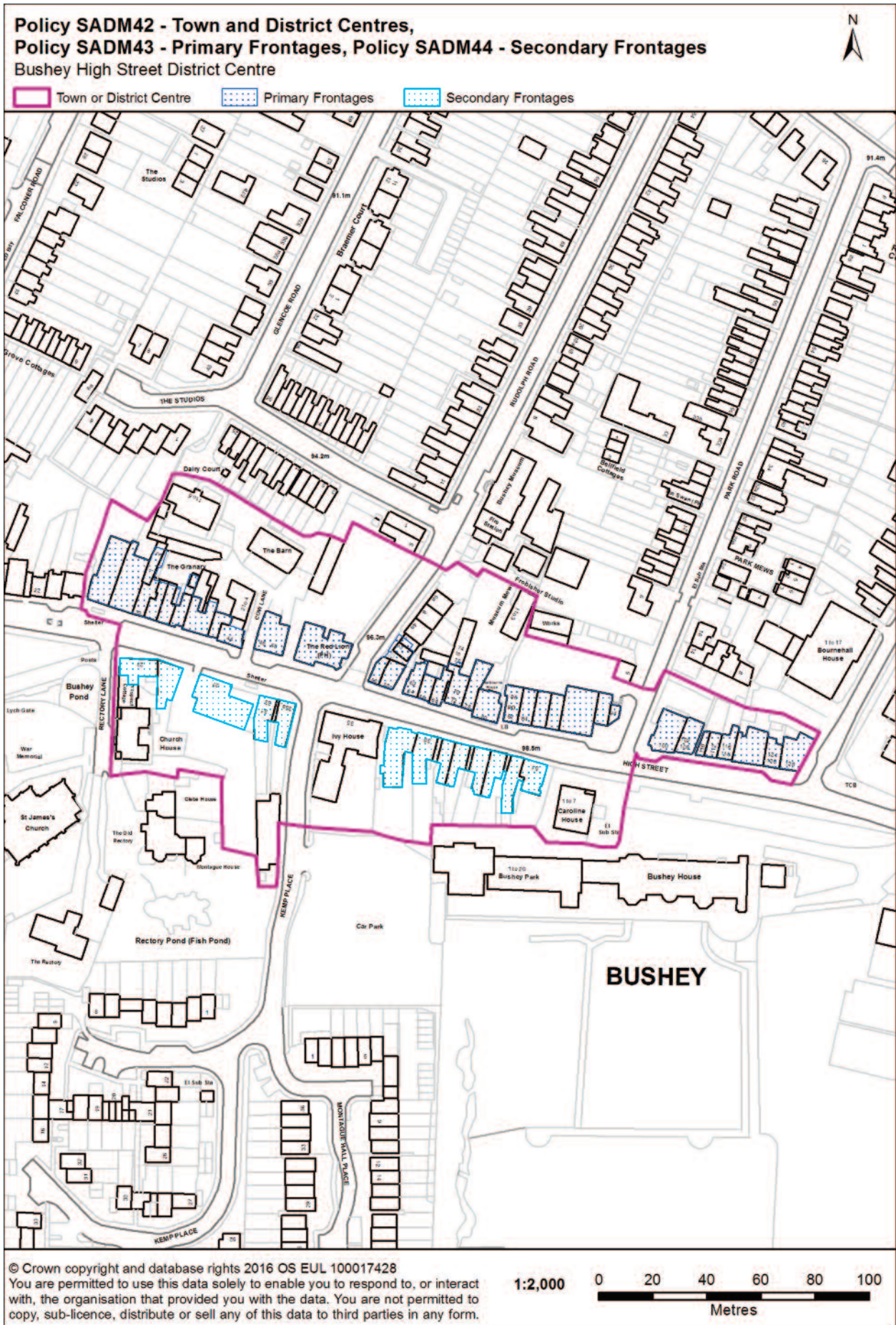


Town or District Centre  
  Town or District Centre: Development Proposal  
  Primary Frontages  
  Secondary Frontages



© Crown copyright and database rights 2016 OS EUL 100017428  
 You are permitted to use this data solely to enable you to respond to, or interact with, the organisation that provided you with the data. You are not permitted to copy, sub-licence, distribute or sell any of this data to third parties in any form.

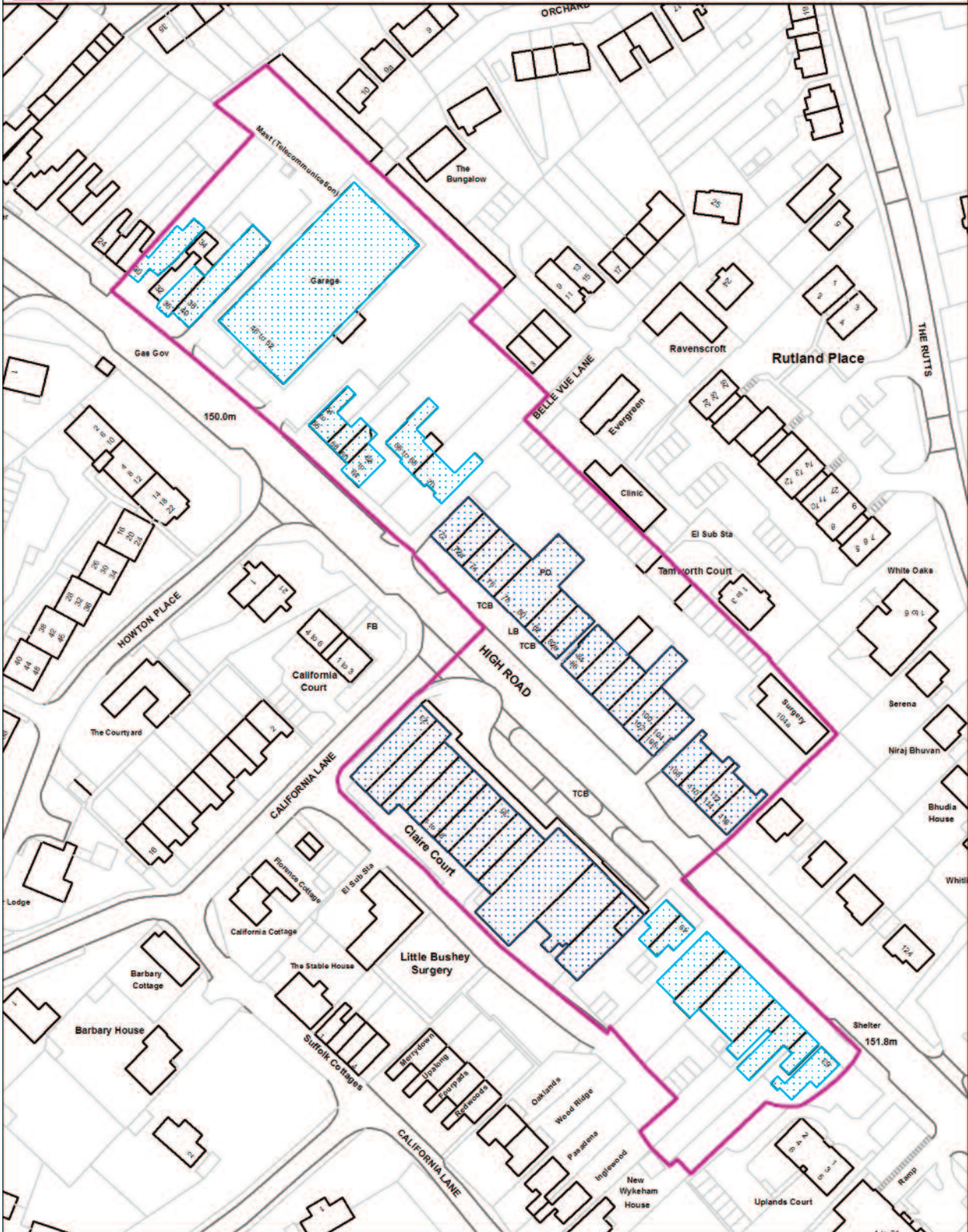





**Policy SADM42 - Town and District Centres,  
Policy SADM43 - Primary Frontages, Policy SADM44 - Secondary Frontages**  
Bushey Heath High Road District Centre



Town or District Centre
  Primary Frontages
  Secondary Frontages

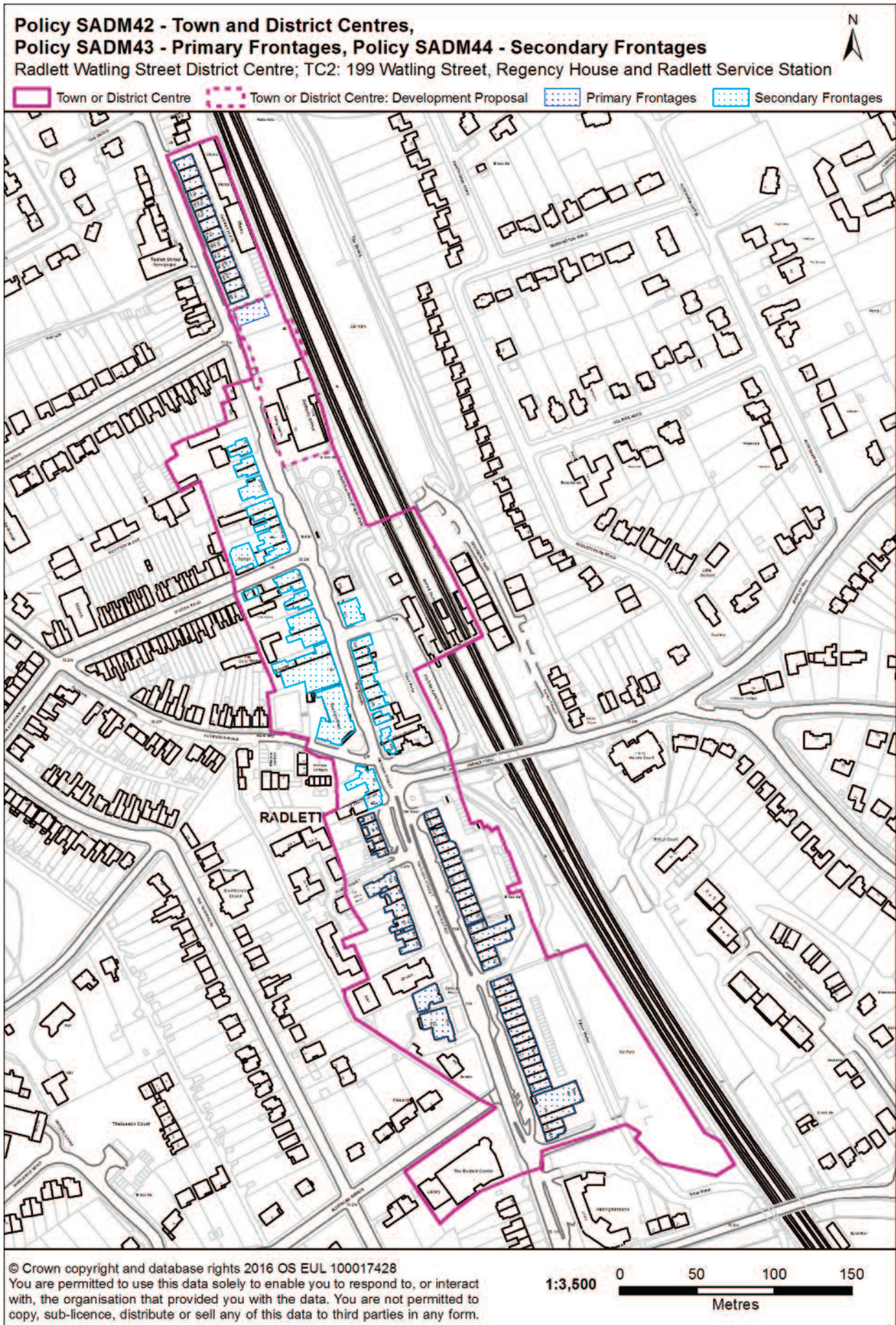


© Crown copyright and database rights 2016 OS EUL 100017428  
 You are permitted to use this data solely to enable you to respond to, or interact with, the organisation that provided you with the data. You are not permitted to copy, sub-licence, distribute or sell any of this data to third parties in any form.







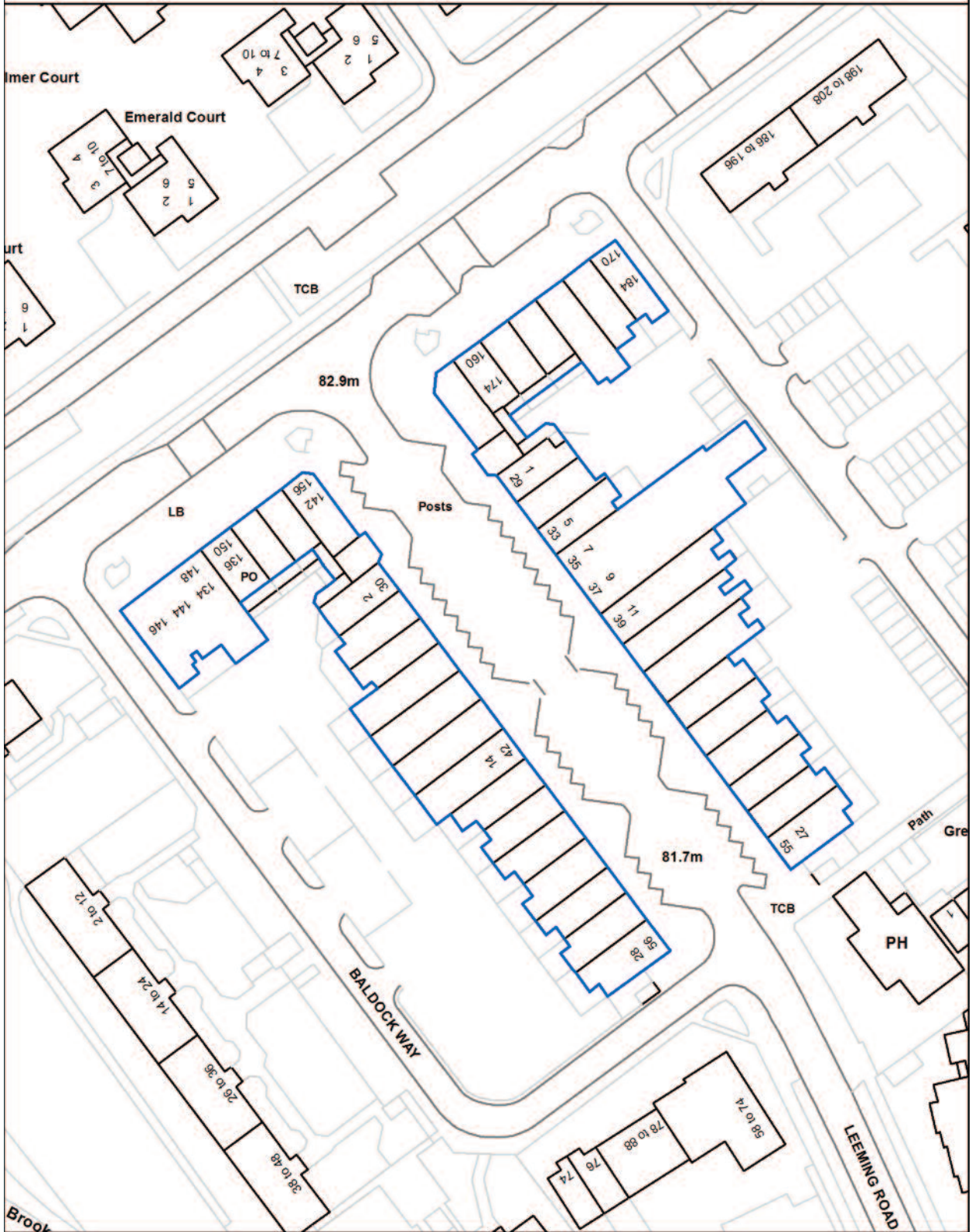




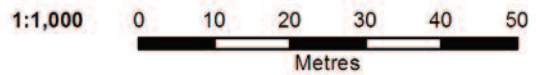
**Policy SADM45: Smaller Centres, Parades and Individual Shops**  
**Local Centre: Leeming Road, Borehamwood**



 Protected Area



© Crown copyright and database rights 2016 OS EUL 100017428  
 You are permitted to use this data solely to enable you to respond to, or interact with, the organisation that provided you with the data. You are not permitted to copy, sub-licence, distribute or sell any of this data to third parties in any form.



**Policy SADM45: Smaller Centres, Parades and Individual Shops**  
**Key Neighbourhood Parade: Manor Way, Borehamwood**

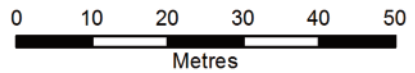


Protected Area



© Crown copyright and database rights 2016 OS EUL 100017428  
 You are permitted to use this data solely to enable you to respond to, or interact with, the organisation that provided you with the data. You are not permitted to copy, sub-licence, distribute or sell any of this data to third parties in any form.

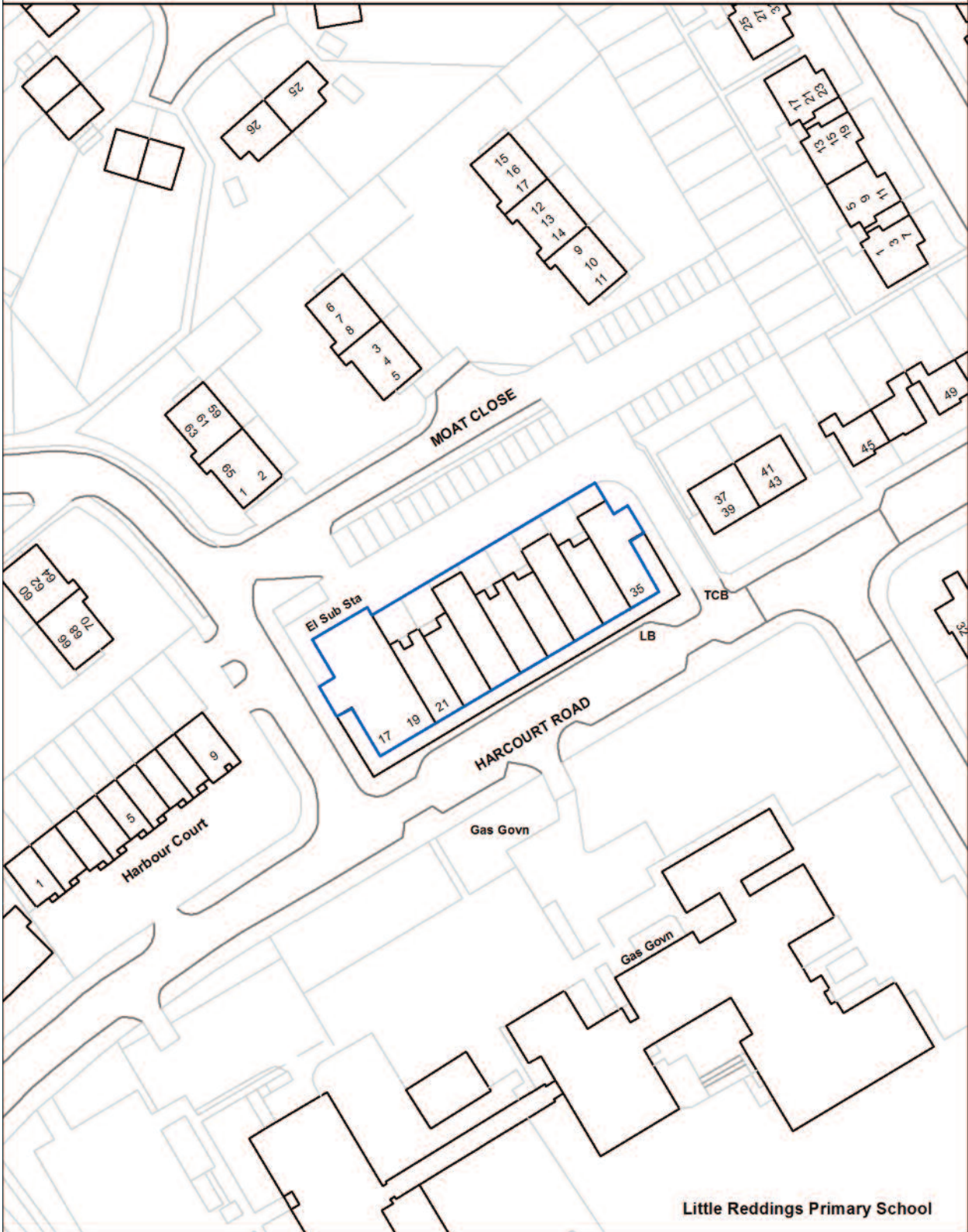
1:1,000



**Policy SADM45: Smaller Centres, Parades and Individual Shops**  
**Key Neighbourhood Parade: Harcourt Road (17-19), Bushey**

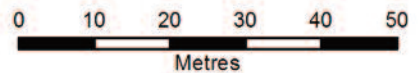


 Protected Area



© Crown copyright and database rights 2016 OS EUL 100017428  
 You are permitted to use this data solely to enable you to respond to, or interact with, the organisation that provided you with the data. You are not permitted to copy, sub-licence, distribute or sell any of this data to third parties in any form.

1:1,000



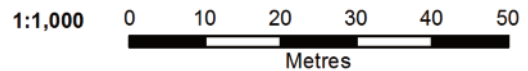
### Policy SADM45: Smaller Centres, Parades and Individual Shops Key Neighbourhood Parade: Bushey Hall Road, Bushey



 Protected Area     Hertsmere Borough Boundary



© Crown copyright and database rights 2016 OS EUL 100017428  
You are permitted to use this data solely to enable you to respond to, or interact with, the organisation that provided you with the data. You are not permitted to copy, sub-licence, distribute or sell any of this data to third parties in any form.



**Policy SADM45: Smaller Centres, Parades and Individual Shops**  
**Key Neighbourhood Parade: Cranborne Parade, Potters Bar**

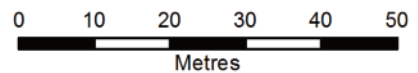


 Protected Area



© Crown copyright and database rights 2016 OS EUL 100017428  
 You are permitted to use this data solely to enable you to respond to, or interact with, the organisation that provided you with the data. You are not permitted to copy, sub-licence, distribute or sell any of this data to third parties in any form.

1:1,000



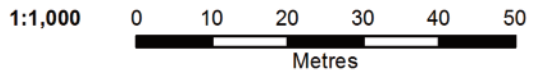
**Policy SADM45: Smaller Centres, Parades and Individual Shops**  
**Neighbourhood Centre: High Street, Elstree**



 Protected Area



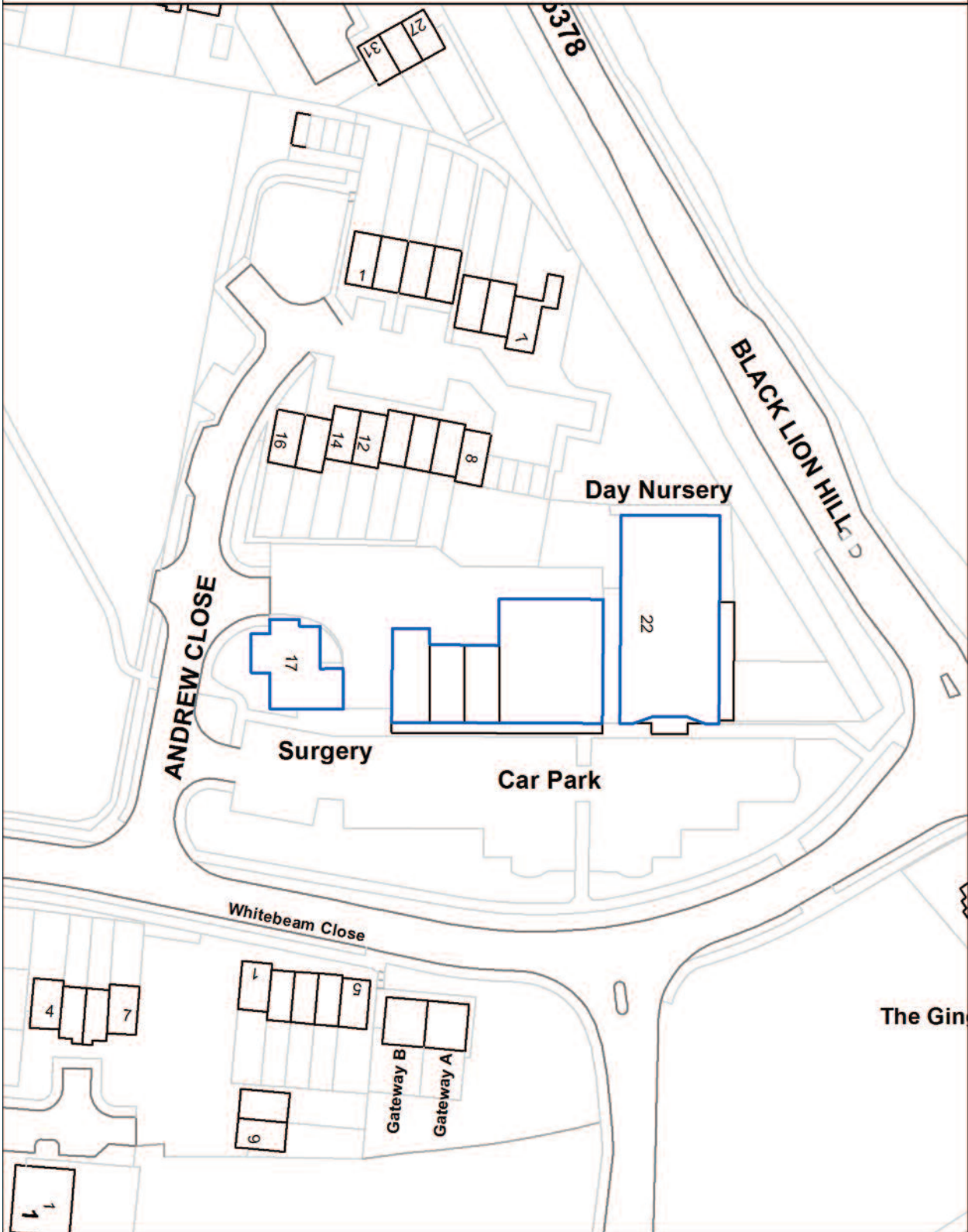
© Crown copyright and database rights 2016 OS EUL 100017428  
 You are permitted to use this data solely to enable you to respond to, or interact with, the organisation that provided you with the data. You are not permitted to copy, sub-licence, distribute or sell any of this data to third parties in any form.



**Policy SADM45: Smaller Centres, Parades and Individual Shops**  
**Neighbourhood Centre: Andrew Close, Shenley**

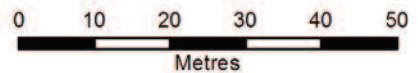


 Protected Area



© Crown copyright and database rights 2016 OS EUL 100017428  
You are permitted to use this data solely to enable you to respond to, or interact with, the organisation that provided you with the data. You are not permitted to copy, sub-licence, distribute or sell any of this data to third parties in any form.

1:1,000







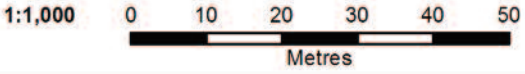
**Policy SADM45: Smaller Centres, Parades and Individual Shops**  
**Neighbourhood Parade: Hartforde Road, Borehamwood**



 Protected Area



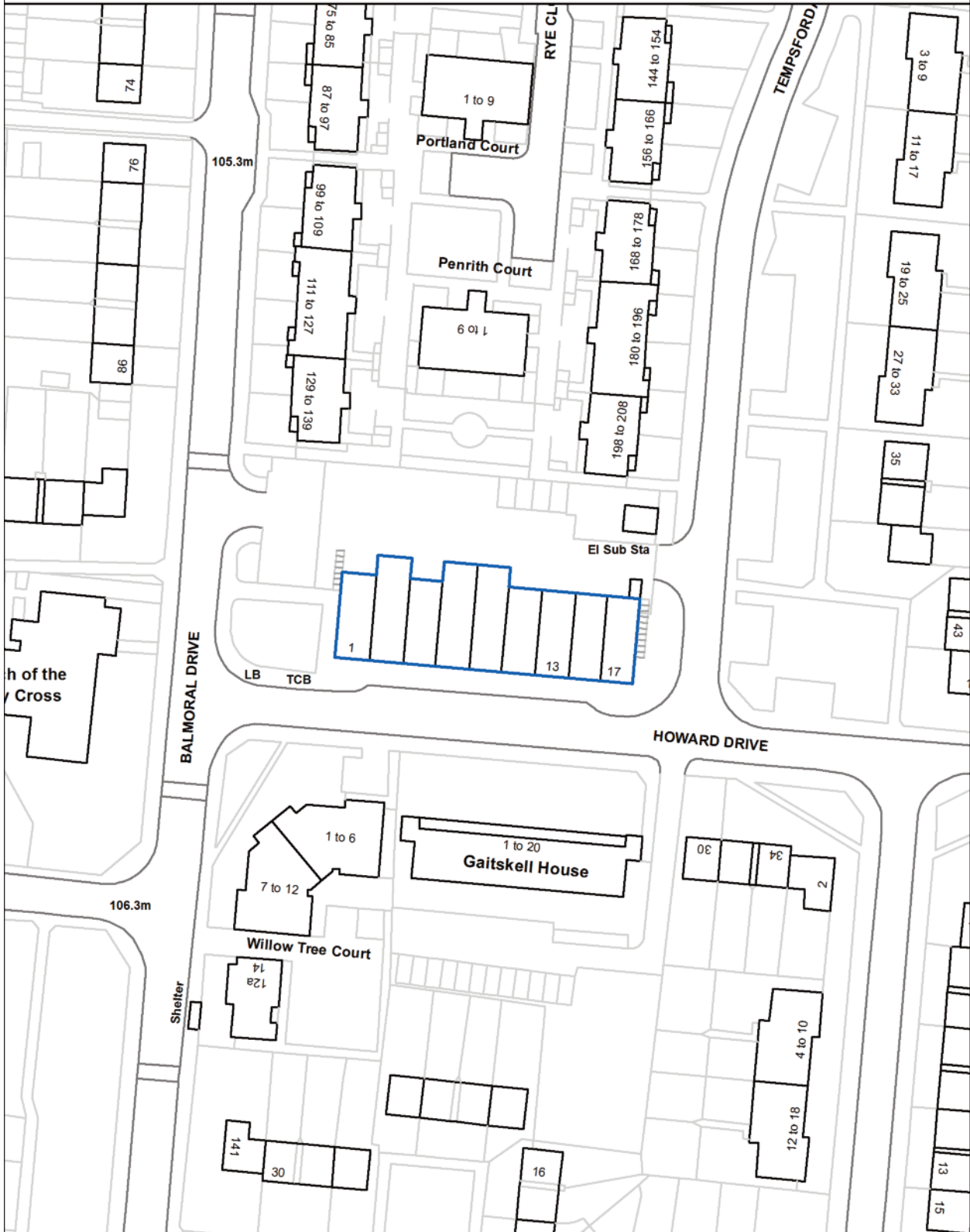
© Crown copyright and database rights 2016 OS EUL 100017428  
 You are permitted to use this data solely to enable you to respond to, or interact with, the organisation that provided you with the data. You are not permitted to copy, sub-licence, distribute or sell any of this data to third parties in any form.



**Policy SADM45: Smaller Centres, Parades and Individual Shops**  
**Neighbourhood Parade: Howard Drive, Borehamwood**



Protected Area



© Crown copyright and database rights 2016 OS EUL 100017428  
 You are permitted to use this data solely to enable you to respond to, or interact with, the organisation that provided you with the data. You are not permitted to copy, sub-licence, distribute or sell any of this data to third parties in any form.

1:1,000

0 10 20 30 40 50

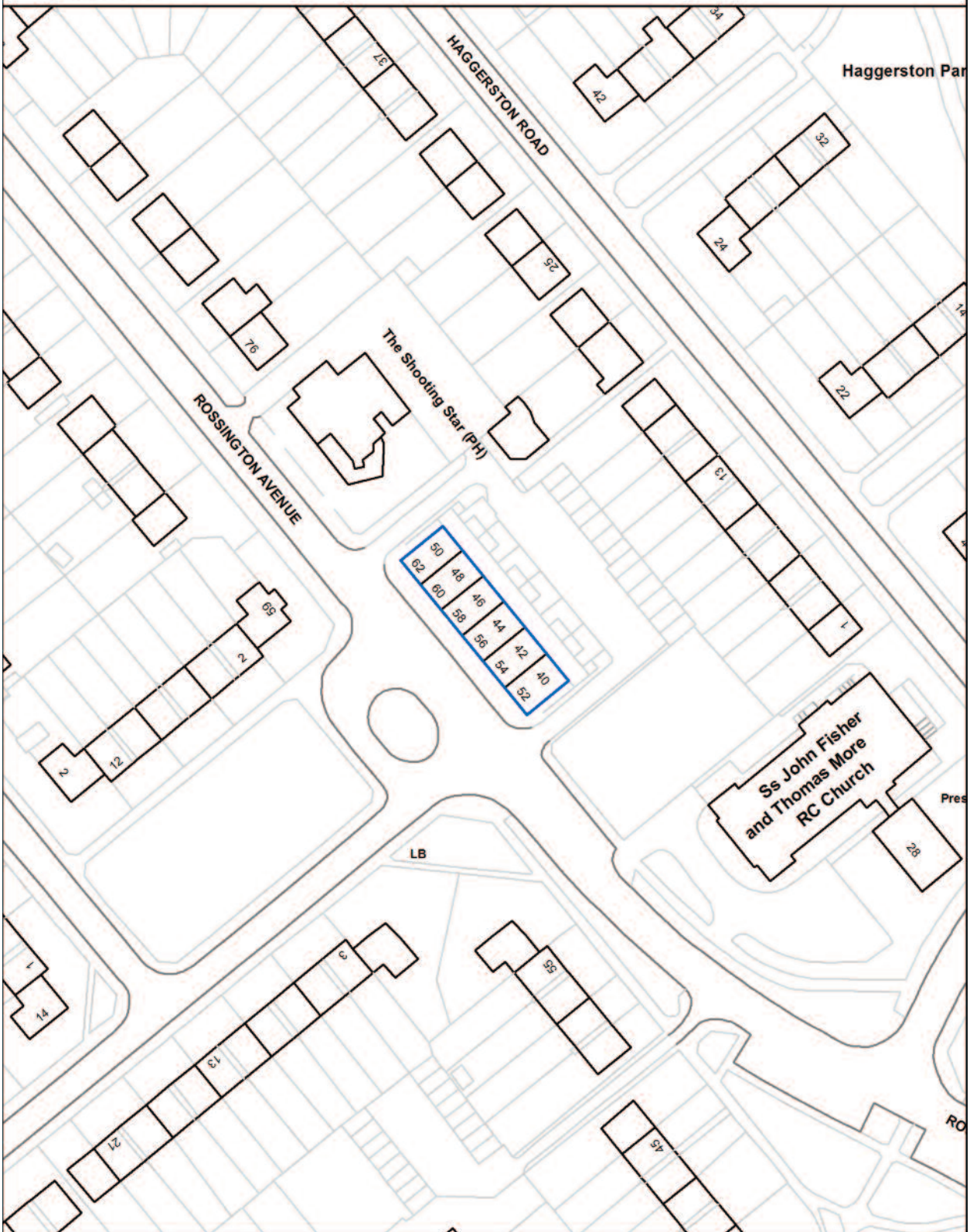


Metres

**Policy SADM45: Smaller Centres, Parades and Individual Shops**  
**Neighbourhood Parade: Rossington Avenue, Borehamwood**

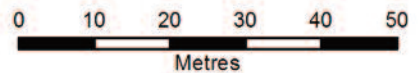


 Protected Area



© Crown copyright and database rights 2016 OS EUL 100017428  
 You are permitted to use this data solely to enable you to respond to, or interact with, the organisation that provided you with the data. You are not permitted to copy, sub-licence, distribute or sell any of this data to third parties in any form.

1:1,000





**Policy SADM45: Smaller Centres, Parades and Individual Shops**  
**Neighbourhood Parade: Bournehall Avenue, Bushey**

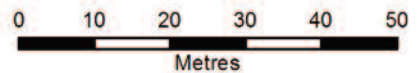


 Protected Area



© Crown copyright and database rights 2016 OS EUL 100017428  
You are permitted to use this data solely to enable you to respond to, or interact with, the organisation that provided you with the data. You are not permitted to copy, sub-licence, distribute or sell any of this data to third parties in any form.

1:1,000



### Policy SADM45: Smaller Centres, Parades and Individual Shops Neighbourhood Parade: Bushey Mill Lane, North Bushey



 Protected Area



© Crown copyright and database rights 2016 OS EUL 100017428  
You are permitted to use this data solely to enable you to respond to, or interact with, the organisation that provided you with the data. You are not permitted to copy, sub-licence, distribute or sell any of this data to third parties in any form.



**Policy SADM45: Smaller Centres, Parades and Individual Shops**  
**Neighbourhood Parade: Park Avenue, North Bushey**



 Protected Area



© Crown copyright and database rights 2016 OS EUL 100017428

You are permitted to use this data solely to enable you to respond to, or interact with, the organisation that provided you with the data. You are not permitted to copy, sub-licence, distribute or sell any of this data to third parties in any form.

1:1,000

0 10 20 30 40 50

Metres

### Policy SADM45: Smaller Centres, Parades and Individual Shops Neighbourhood Parade: High Street (North), Potters Bar

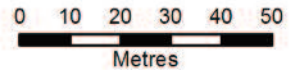


 Protected Area



© Crown copyright and database rights 2016 OS EUL 100017428  
You are permitted to use this data solely to enable you to respond to, or interact with, the organisation that provided you with the data. You are not permitted to copy, sub-licence, distribute or sell any of this data to third parties in any form.


1:1,500

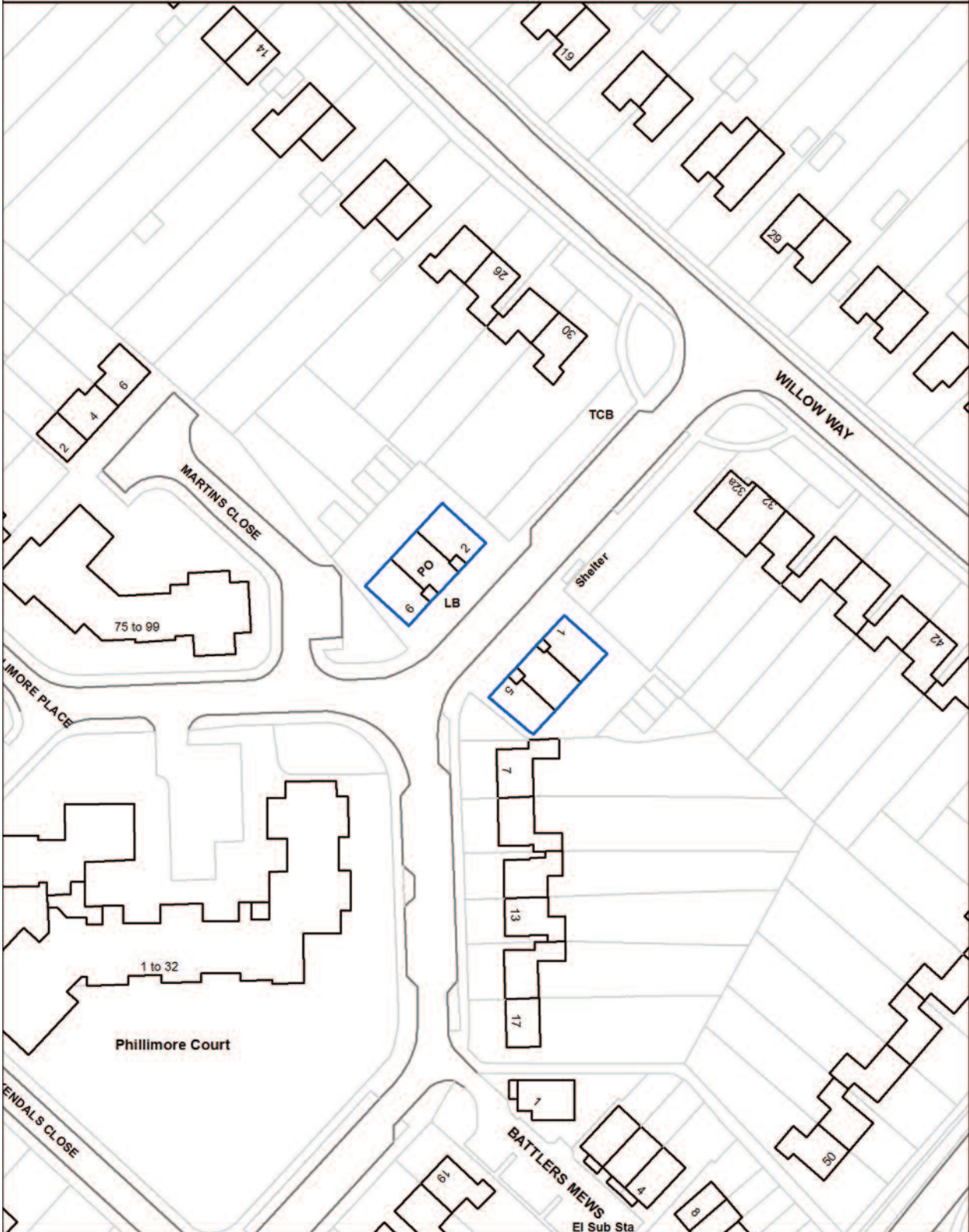




**Policy SADM45: Smaller Centres, Parades and Individual Shops**  
**Neighbourhood Parade: Battlers Green Drive, Radlett**

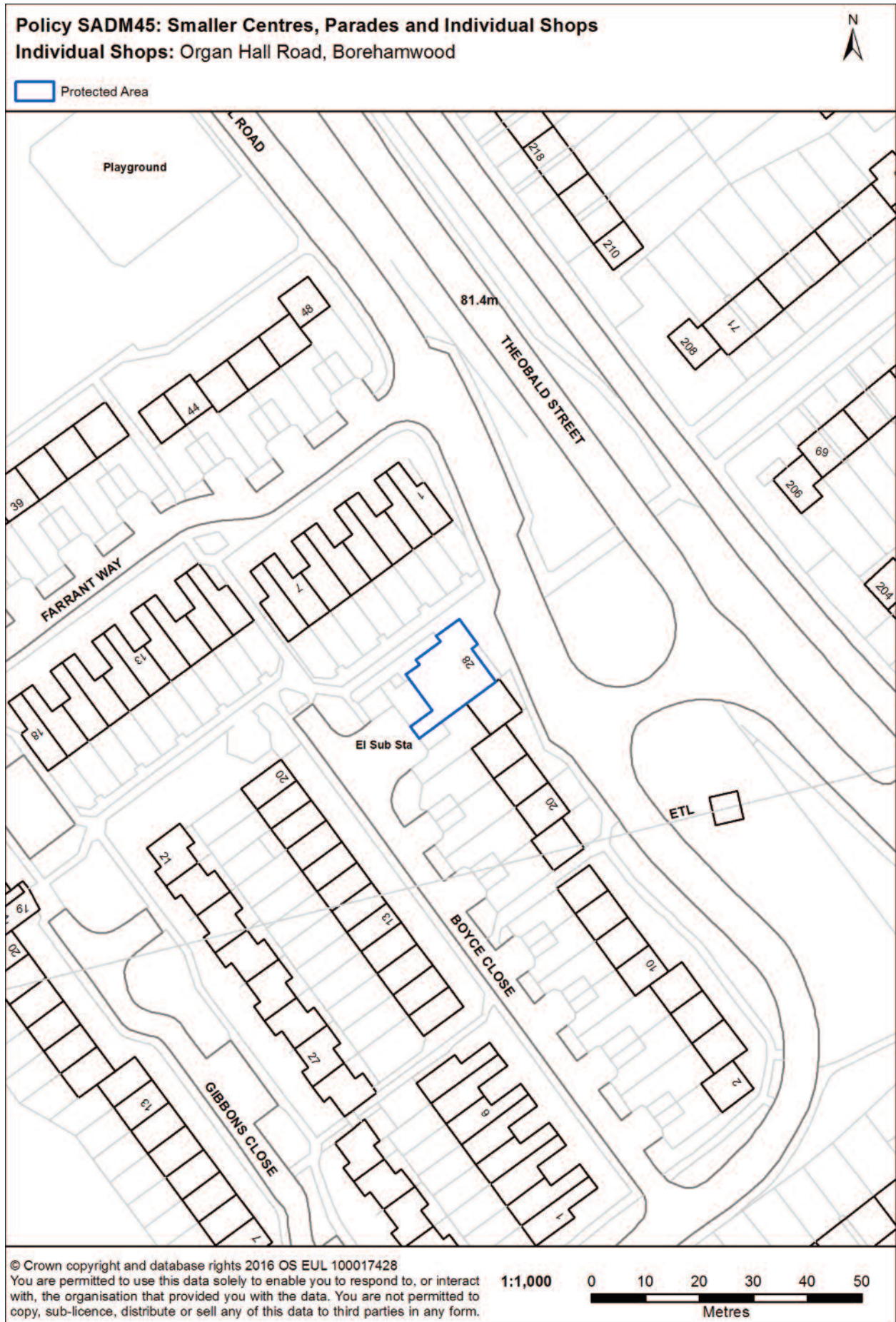


 Protected Area



© Crown copyright and database rights 2016 OS EUL 100017428  
You are permitted to use this data solely to enable you to respond to, or interact with, the organisation that provided you with the data. You are not permitted to copy, sub-licence, distribute or sell any of this data to third parties in any form.





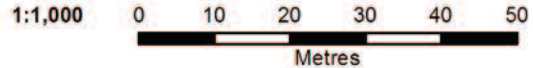
**Policy SADM45: Smaller Centres, Parades and Individual Shops**  
**Individual Shops: Shenley Road (North), Borehamwood**

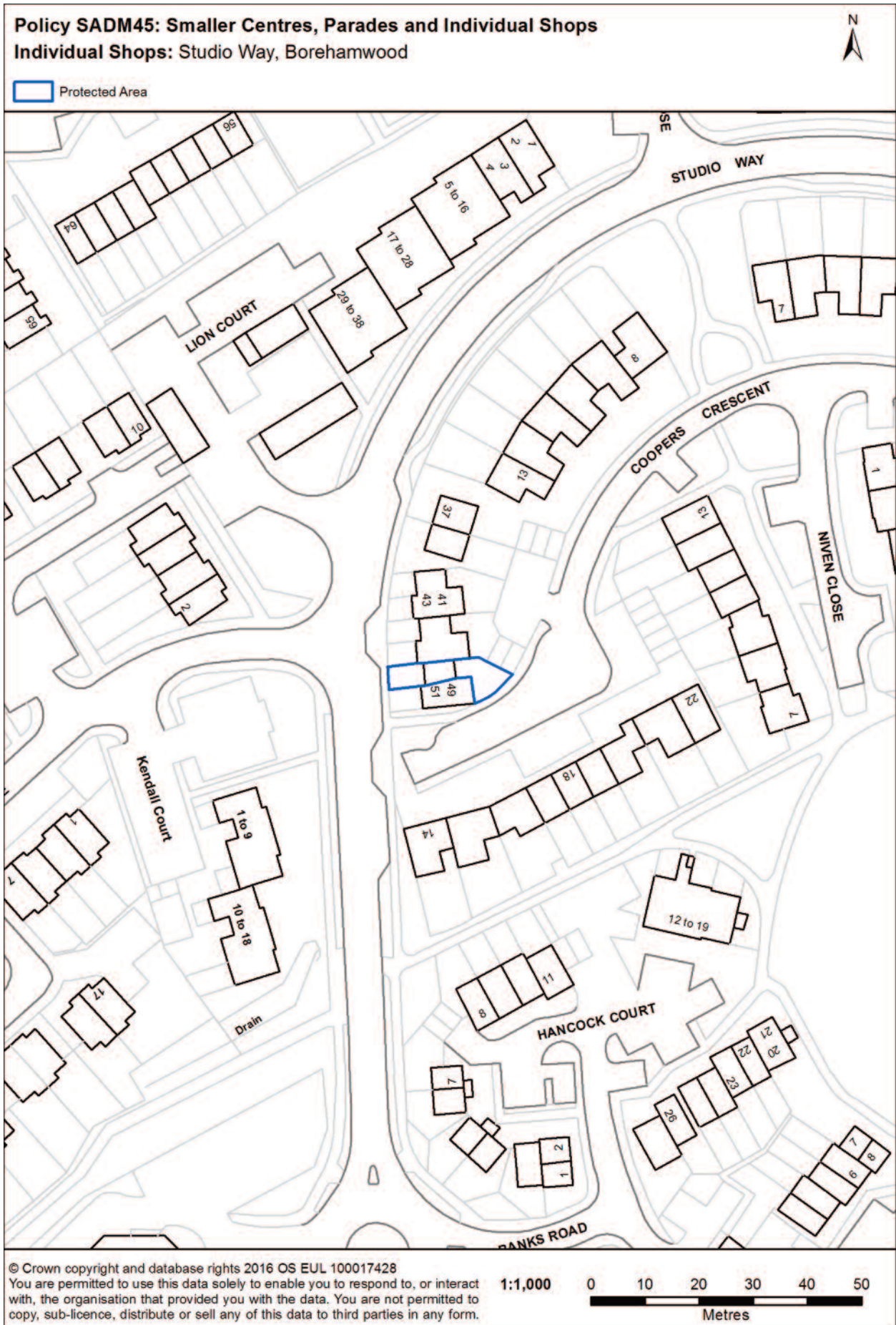


 Protected Area



© Crown copyright and database rights 2016 OS EUL 100017428  
You are permitted to use this data solely to enable you to respond to, or interact with, the organisation that provided you with the data. You are not permitted to copy, sub-licence, distribute or sell any of this data to third parties in any form.

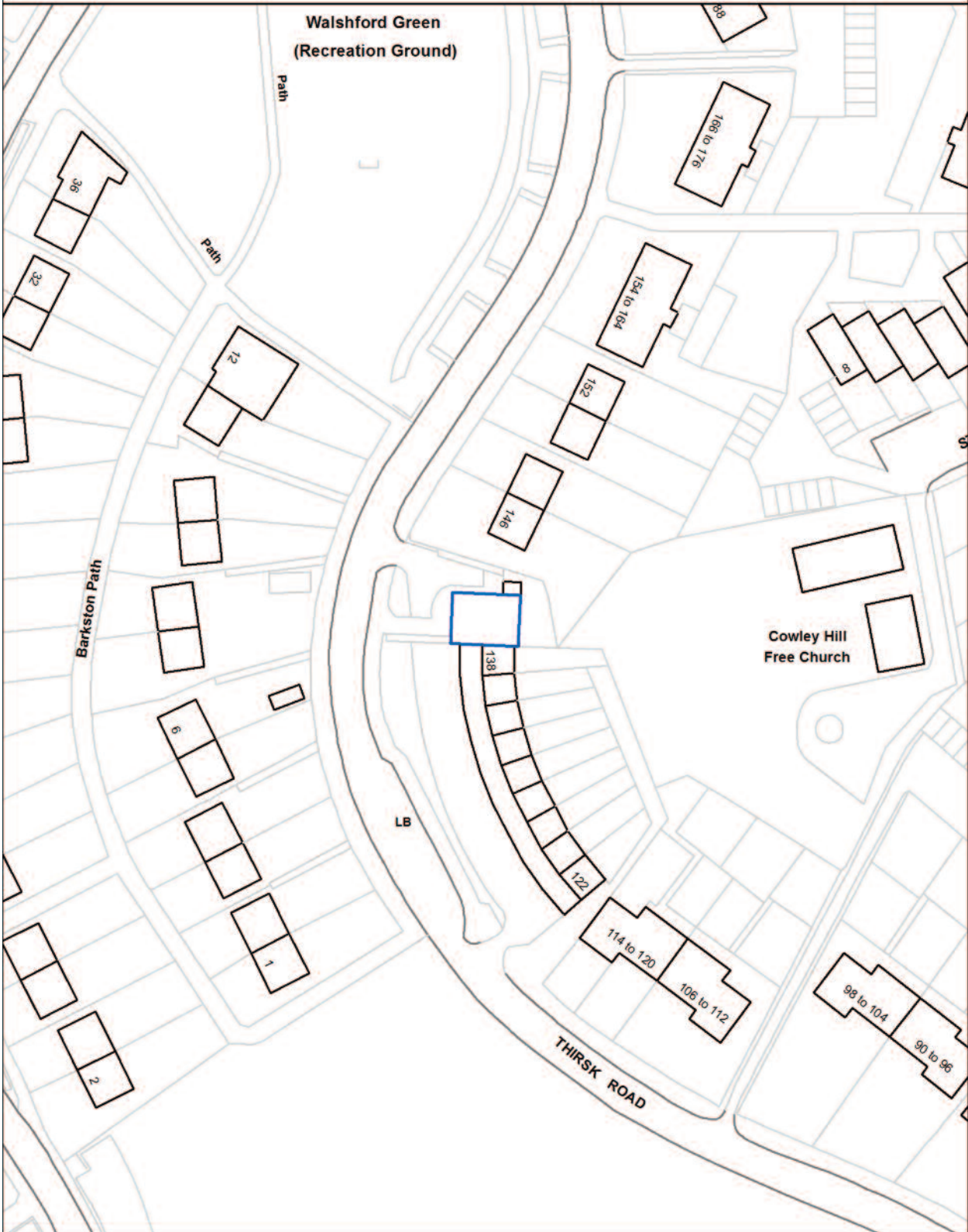




**Policy SADM45: Smaller Centres, Parades and Individual Shops**  
**Individual Shops: Thirsk Road, Borehamwood**

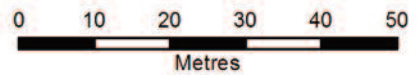


 Protected Area



© Crown copyright and database rights 2016 OS EUL 100017428  
You are permitted to use this data solely to enable you to respond to, or interact with, the organisation that provided you with the data. You are not permitted to copy, sub-licence, distribute or sell any of this data to third parties in any form.

1:1,000





**Policy SADM45: Smaller Centres, Parades and Individual Shops**

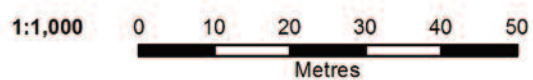
**Individual Shops: 125-129, 137 & 151 Sparrows Herne, Bushey**

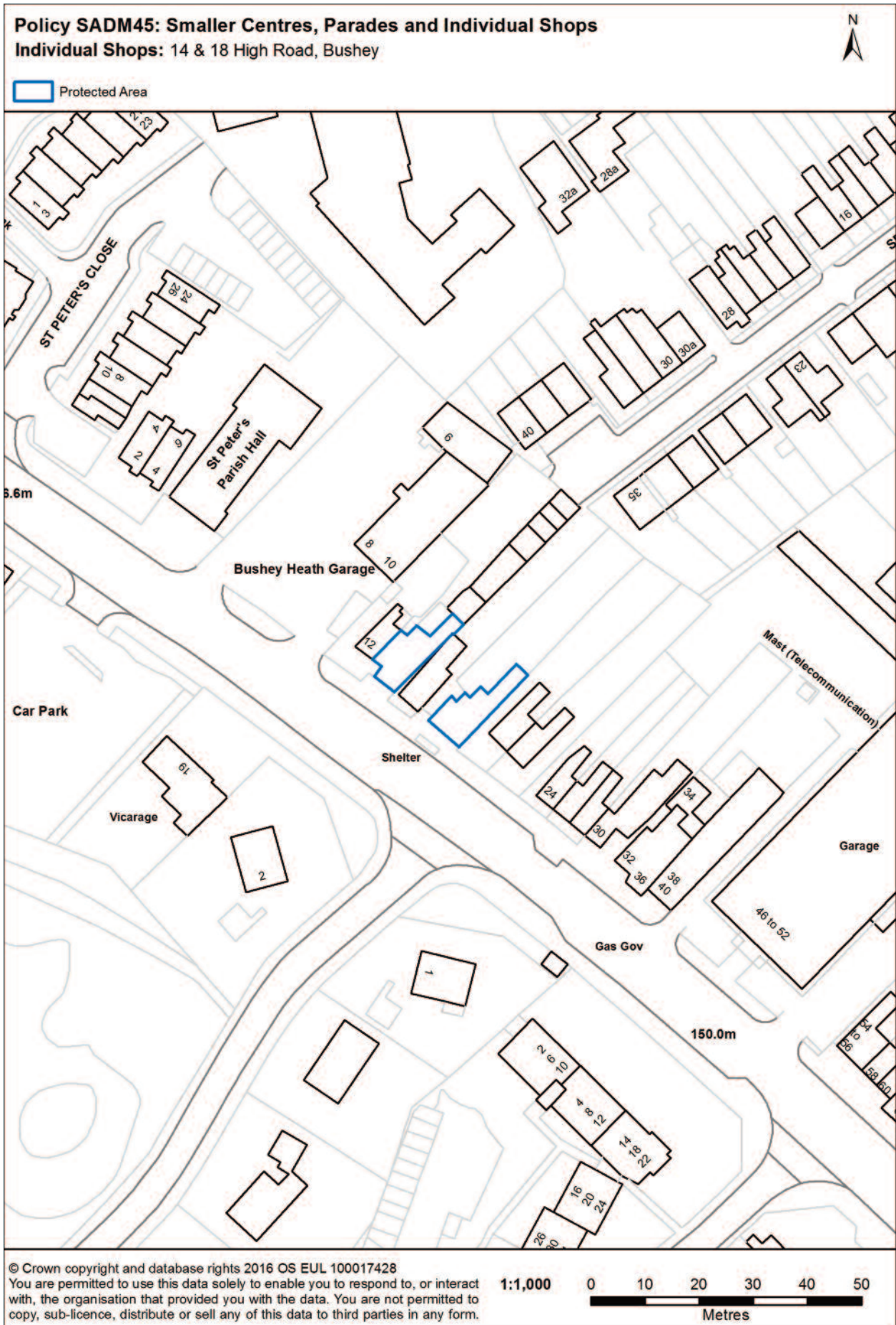


 Protected Area



© Crown copyright and database rights 2016 OS EUL 100017428  
 You are permitted to use this data solely to enable you to respond to, or interact with, the organisation that provided you with the data. You are not permitted to copy, sub-licence, distribute or sell any of this data to third parties in any form.



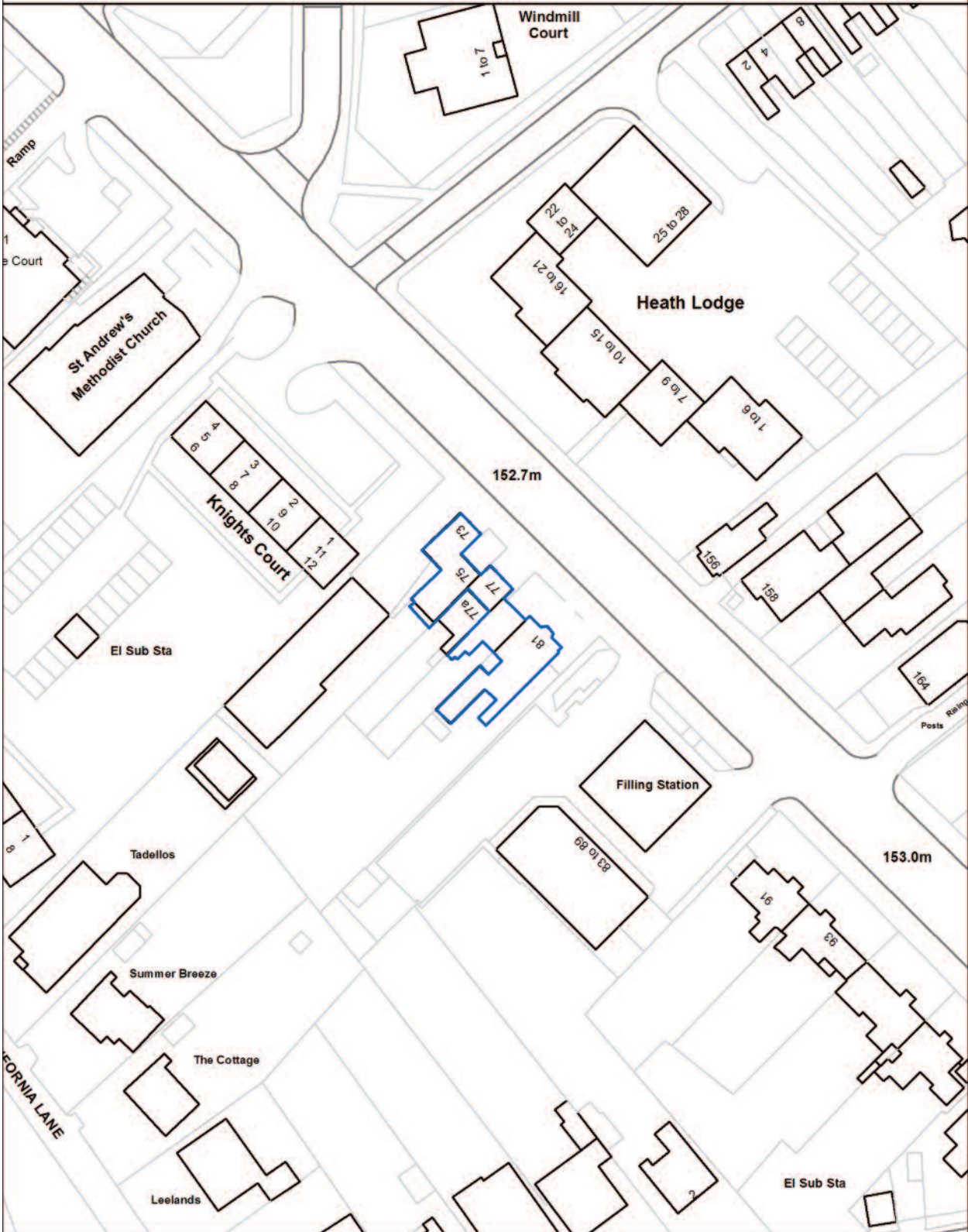




**Policy SADM45: Smaller Centres, Parades and Individual Shops**  
**Individual Shops: 73-81 High Road, Bushey**



Protected Area



© Crown copyright and database rights 2016 OS EUL 100017428  
 You are permitted to use this data solely to enable you to respond to, or interact with, the organisation that provided you with the data. You are not permitted to copy, sub-licence, distribute or sell any of this data to third parties in any form.



### Policy SADM45: Smaller Centres, Parades and Individual Shops

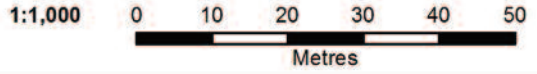
Individual Shops: 55-57 & 91 Church Road, Potters Bar



 Protected Area



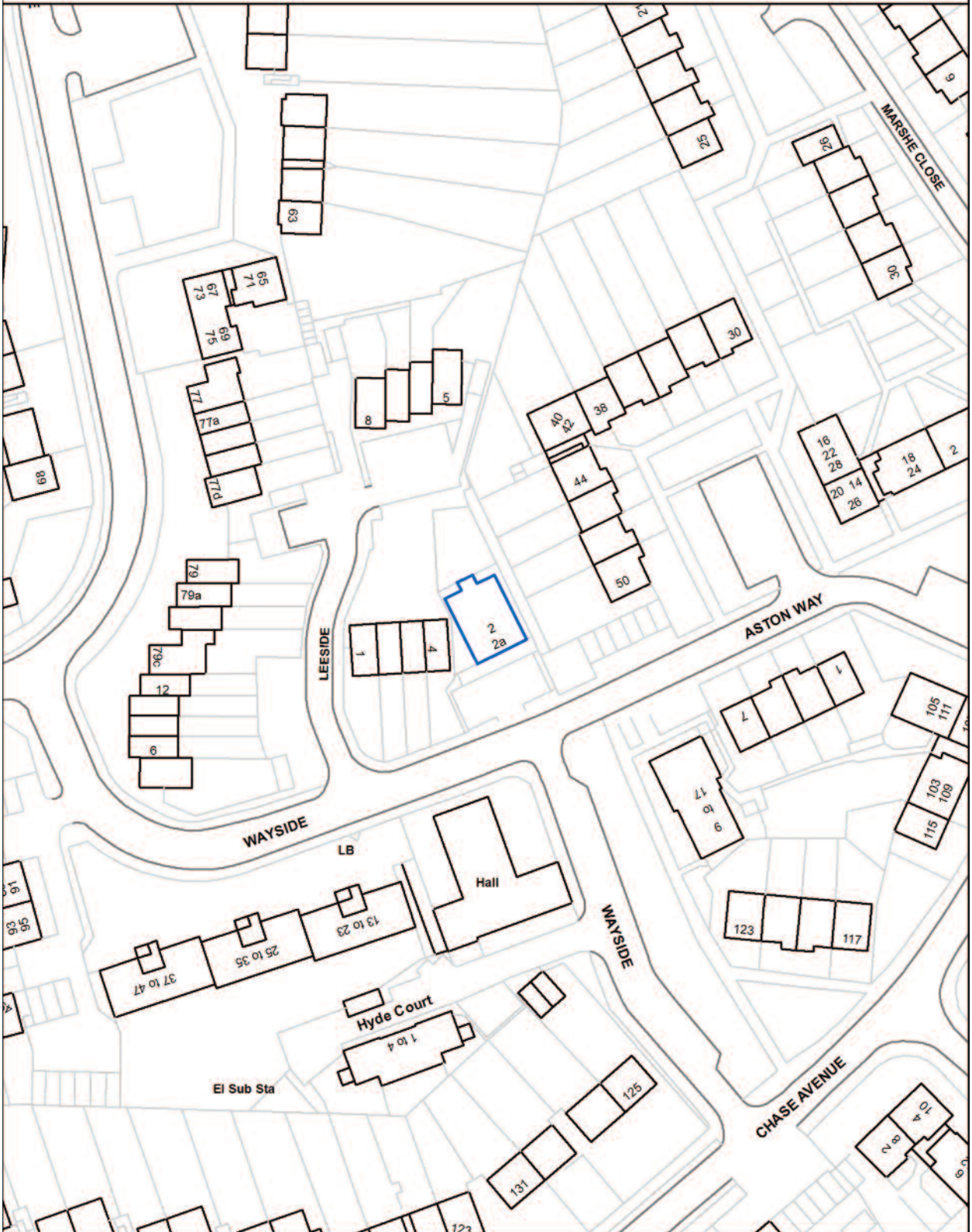
© Crown copyright and database rights 2016 OS EUL 100017428  
You are permitted to use this data solely to enable you to respond to, or interact with, the organisation that provided you with the data. You are not permitted to copy, sub-licence, distribute or sell any of this data to third parties in any form.



**Policy SADM45: Smaller Centres, Parades and Individual Shops**  
**Individual Shops: Wayside Parade, Potters Bar**

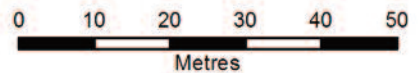


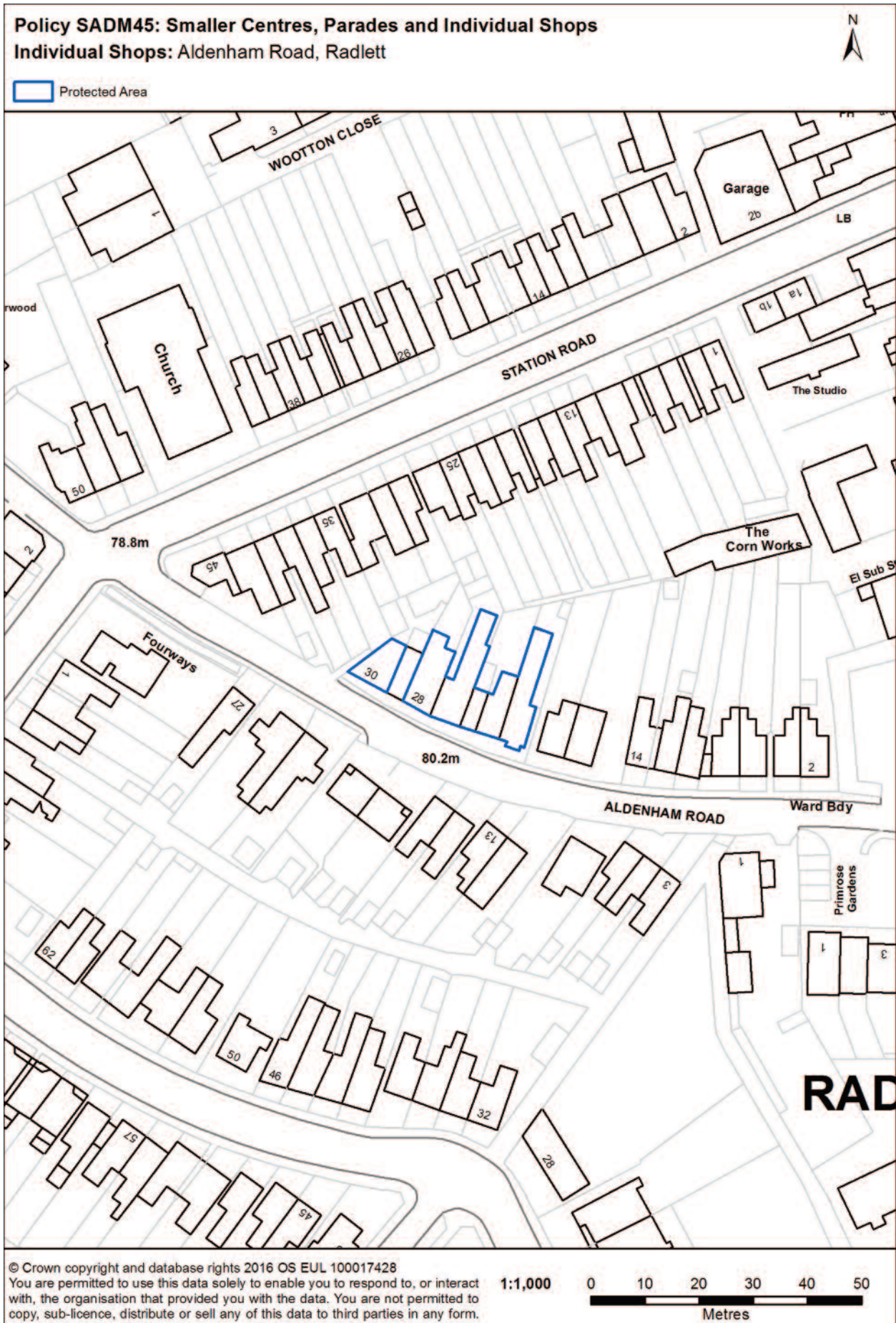
 Protected Area



© Crown copyright and database rights 2016 OS EUL 100017428  
 You are permitted to use this data solely to enable you to respond to, or interact with, the organisation that provided you with the data. You are not permitted to copy, sub-licence, distribute or sell any of this data to third parties in any form.

1:1,000



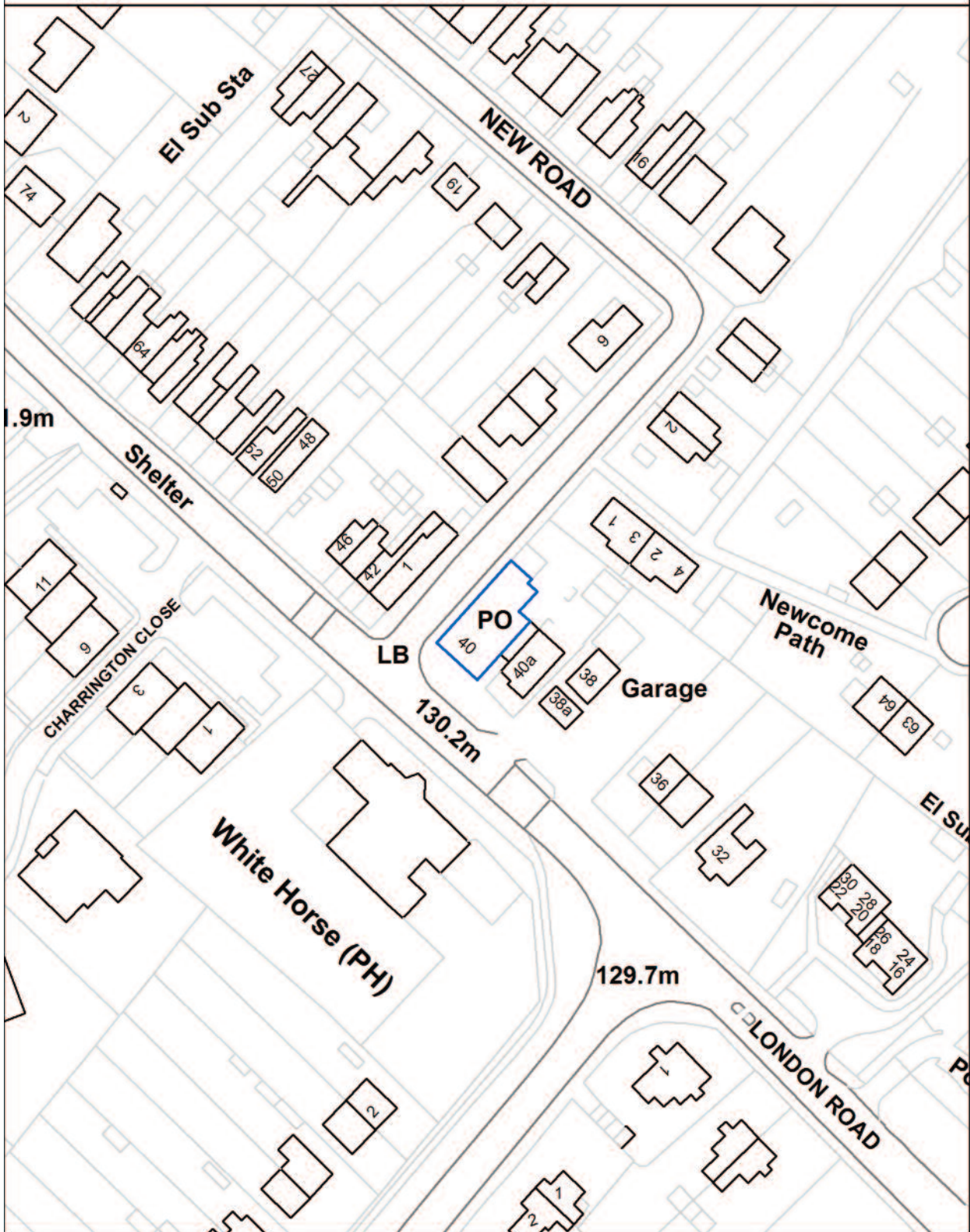


**Policy SADM45: Smaller Centres, Parades and Individual Shops**

**Individual Shops: London Road, Shenley**

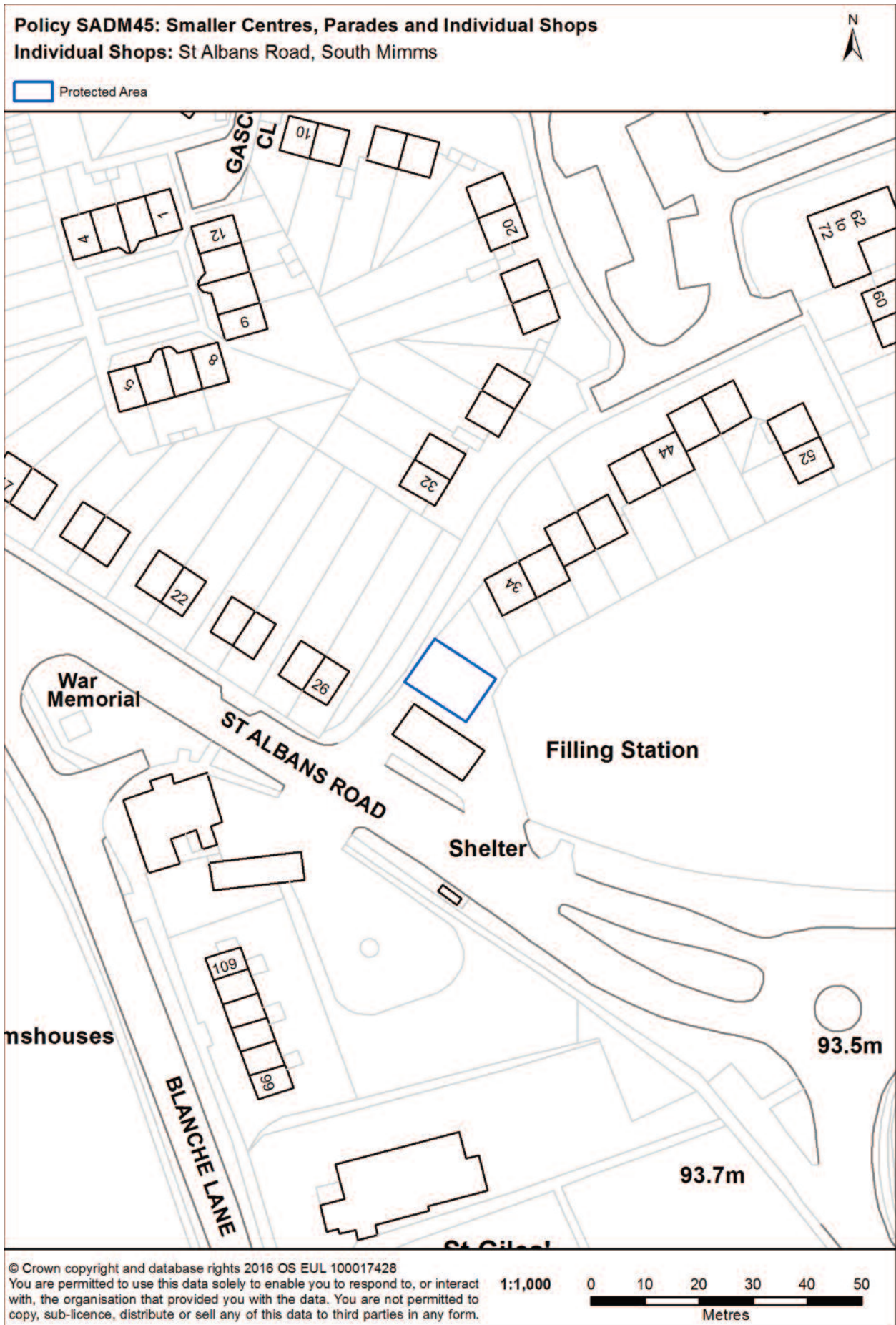


Protected Area



© Crown copyright and database rights 2016 OS EUL 100017428  
 You are permitted to use this data solely to enable you to respond to, or interact with, the organisation that provided you with the data. You are not permitted to copy, sub-licence, distribute or sell any of this data to third parties in any form.





## Elstree Way Corridor Area Action Plan (adopted July 2015)

## Policies Map: enlarged area maps (scale 1:10,000 at A3)