

Hertsmere Journey Time Routes

Detailed Journey Time Graphs

Hertsmere Borough Council

Monday 7th December 2020

Quality Information

Prepared by

AF

Checked by

CW

Approved by

CW

Caveats

Journey time route lengths may vary by direction, this is due to the link node structure in Saturn. Some routes have changed in length between Base Year, Local Plan 5 and Reference Case, these are the results of changes such as schemes, or one way systems introduced for local plan runs.

Results are presented for the AM peak (08:00 – 09:00) and PM peak (17:00 – 18:00).

Results are presented from 3 COMET scenarios:

- 2014 Base Year Model (Base Year);
- 2036 Reference Case (Scenario 1); and
- 2036 Local Plan Run 5 (Scenario 2).

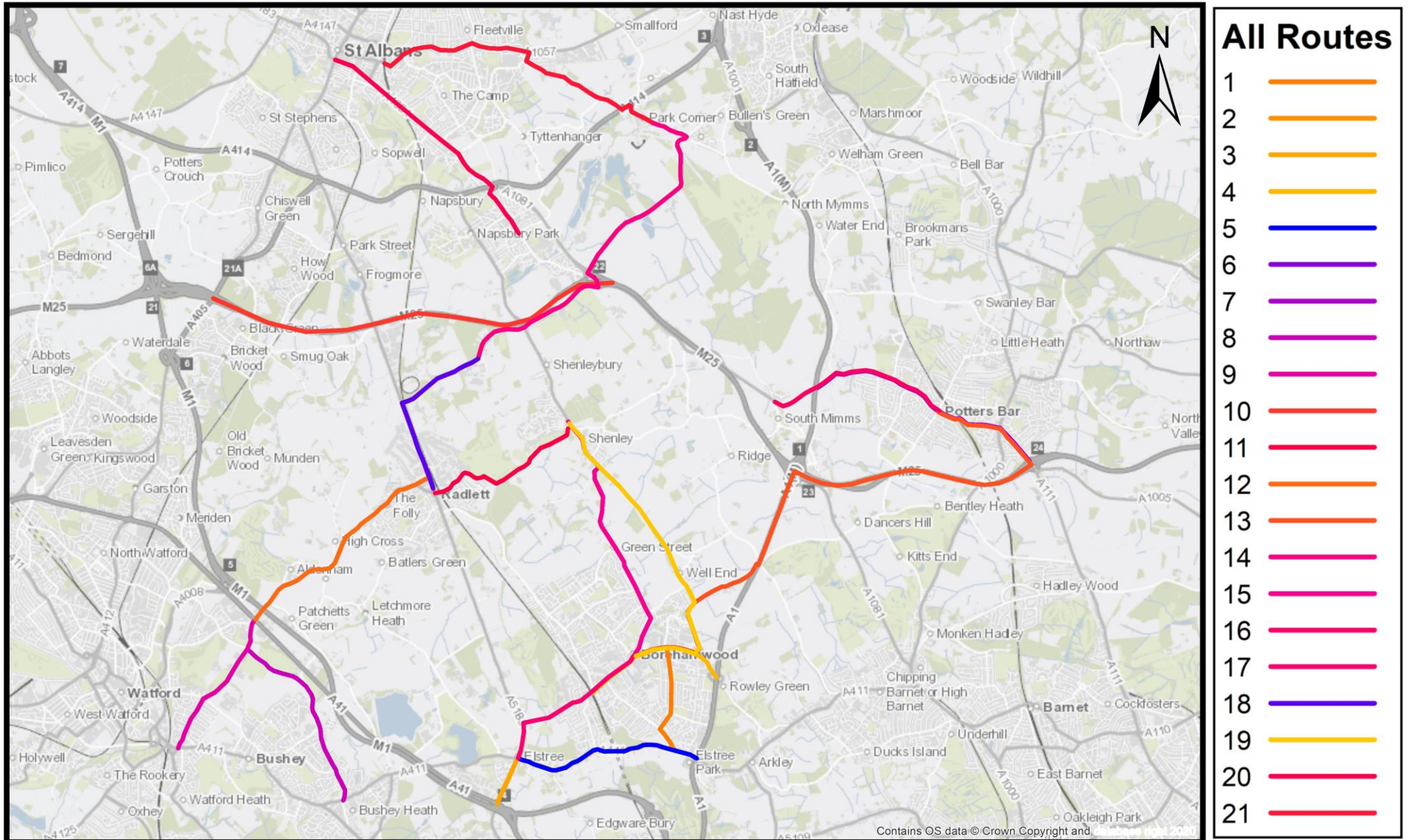
As COMET is a strategic model covering all of Hertfordshire, the journey time results should **ONLY** be treated as indicative and highlight areas where changes are expected. Other more detailed modelling packages should be used to identify specific impacts at specific junctions/areas. Please note the Base Year of the COMET model is 2014 and journey times represent average times across the time periods above. They do not represent the slowest journey time. This journey time analysis is consistent with the methodology used in all other areas of Hertfordshire.

Details of the growth and infrastructure assumptions information the 2036 Reference Case and Local Plan scenarios are available in the forecasting reports available from HCC.

The performance of the 2036 scenarios should be considered in light of the 2014 Base Year performance in/around Herts mere. Details are summarised in the accompanying Herts mere Local Plan Report and fully detailed in the COMET v5 Local Model Validation Report available from HCC.

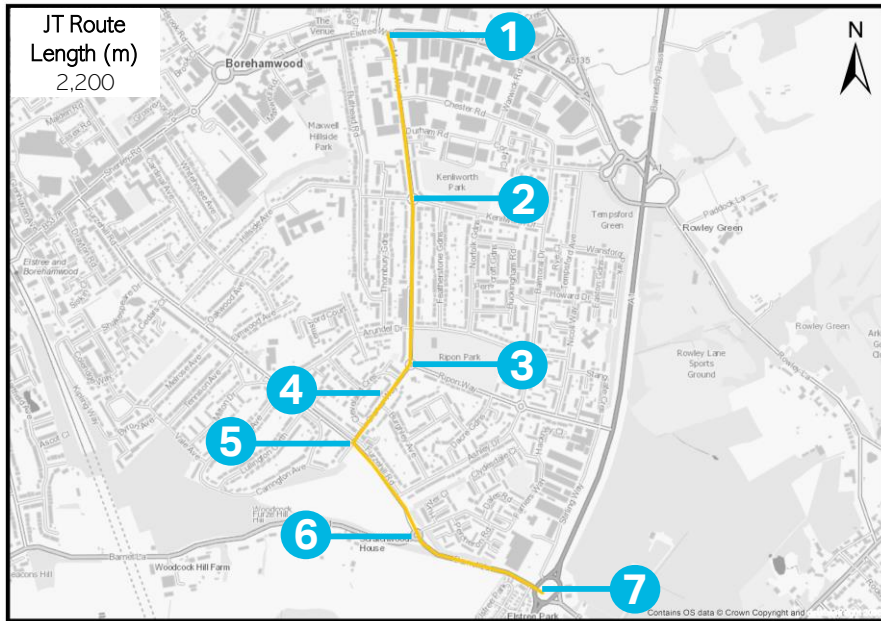
On some of the longer routes it is not possible to label every junction on the graphs. In these instances only key junctions or areas where changes between scenarios are observed are labelled. This aids clarity on the graphs.

All Journey Time Routes Assessed in this Presentation



Route 1: Junction of Manor Way/Elstree Way/Studio Way to Stirling Corner via Cranes Way, Furzehill Road and A411 - Southbound

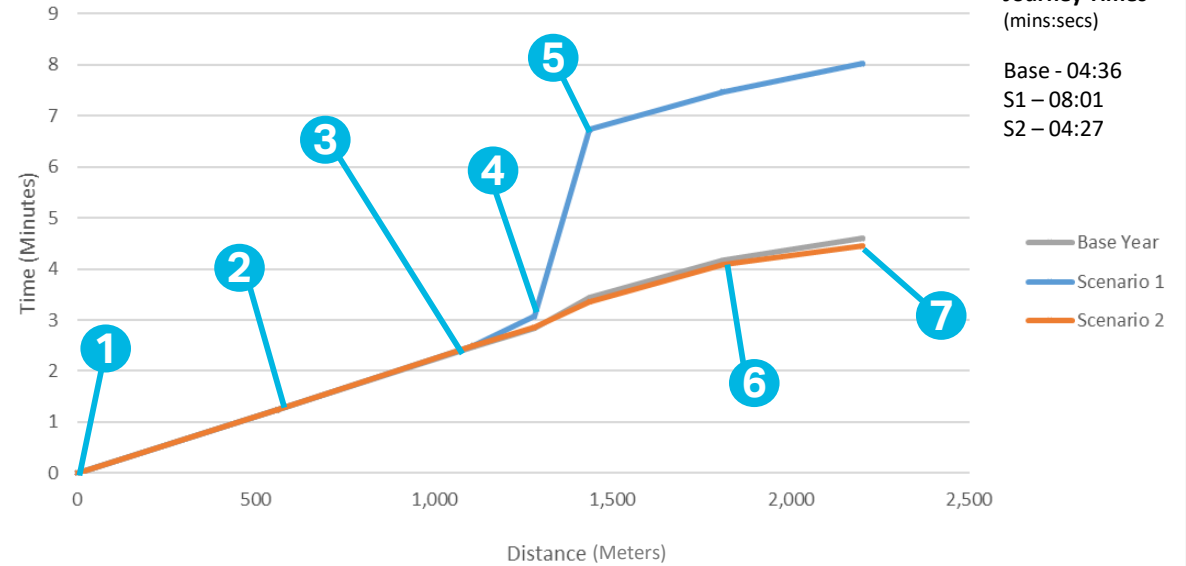
AM Peak



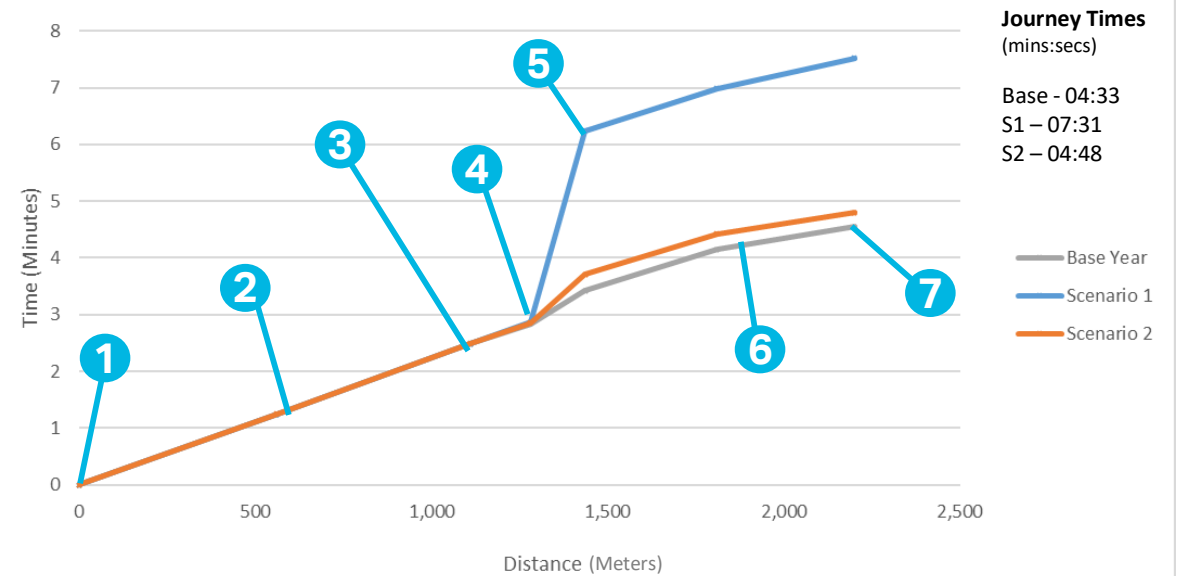
Junctions:

- 1) Manor Way/Elstree Way
- 2) Manor Way/Kenilworth Dr
- 3) Manor Way/Ripon Way
- 4) Cranes Way/Burghley Ave
- 5) Furzehill Rd/Cranes Way
- 6) A411 Barnet Ln/Furzehill Rd
- 7) A111 Barnet Ln/A1 Stirling Corner

1: Junction of Manor Way/Elstree Way/Studio Way to Stirling Corner via Cranes Way, Furzehill Road and A411 - Southbound



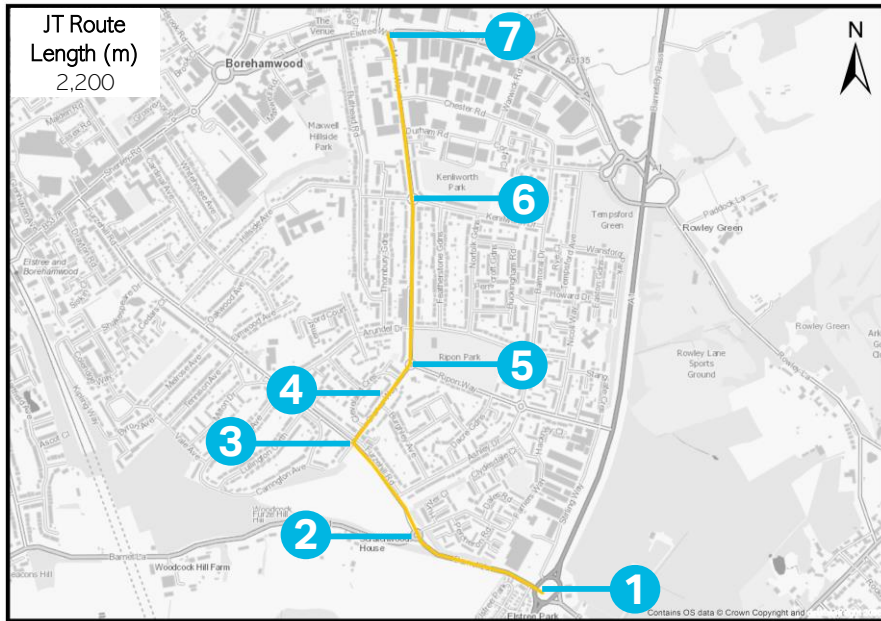
1: Junction of Manor Way/Elstree Way/Studio Way to Stirling Corner via Cranes Way, Furzehill Road and A411 - Southbound



PM Peak

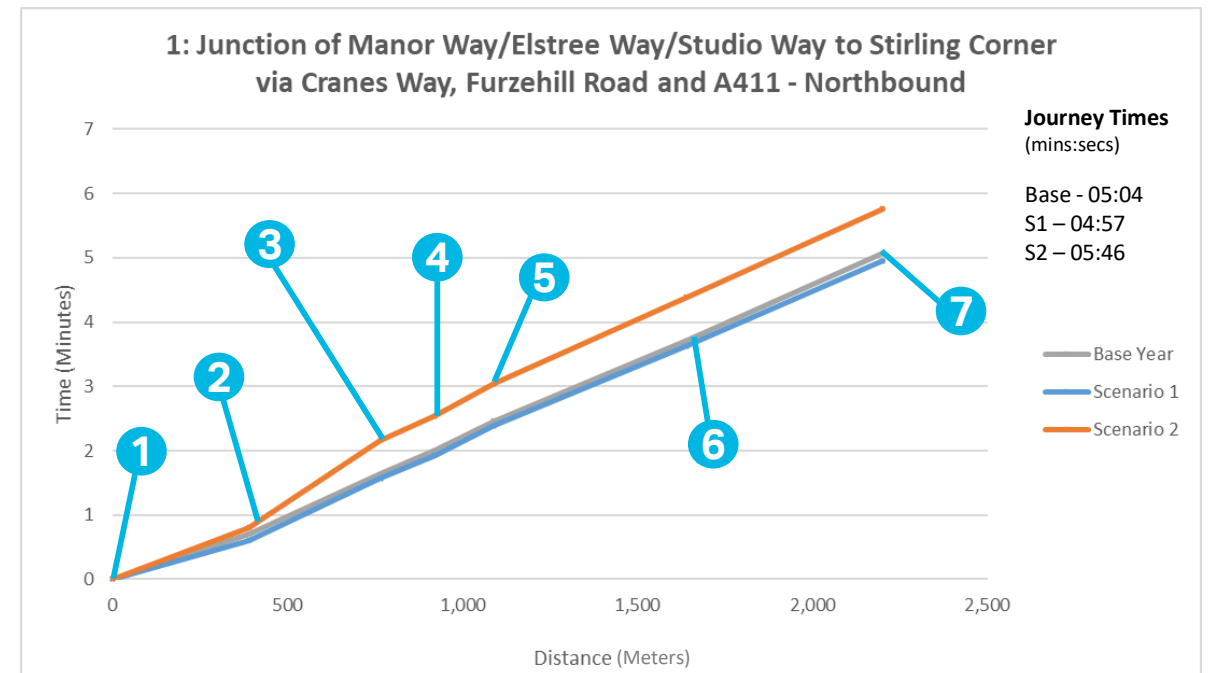
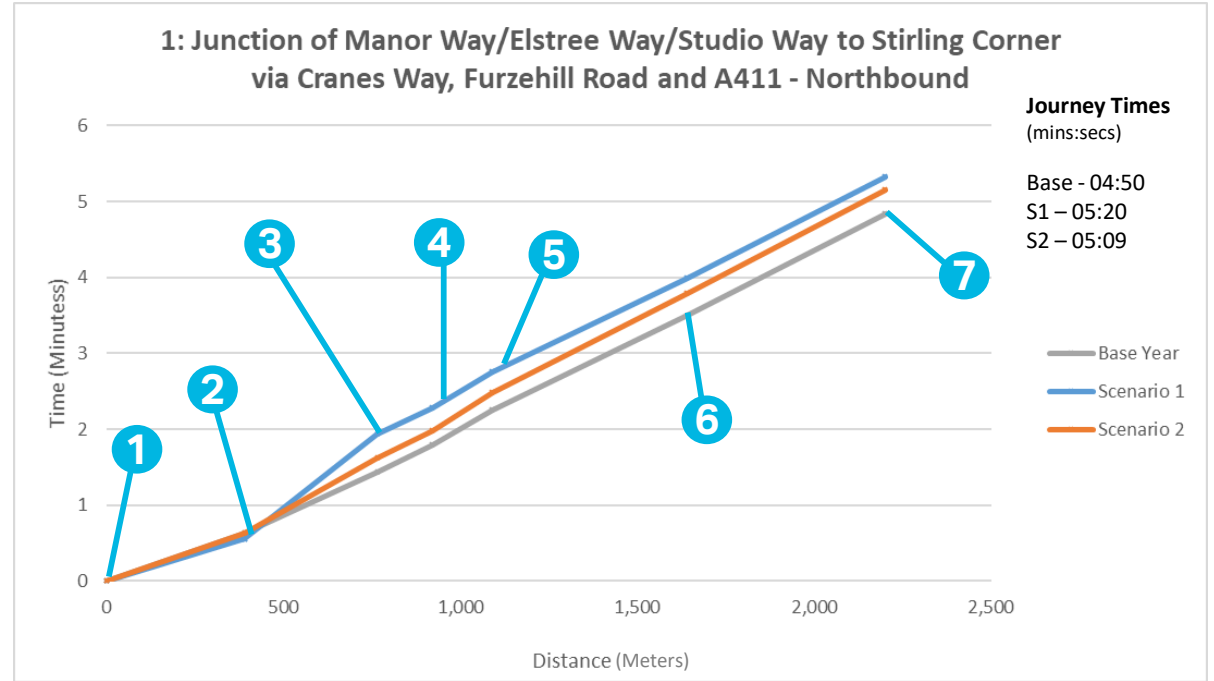
Route 1: Junction of Manor Way/Elstree Way/Studio Way to Stirling Corner via Cranes Way, Furzehill Road and A411 - Northbound

AM Peak



Junctions:

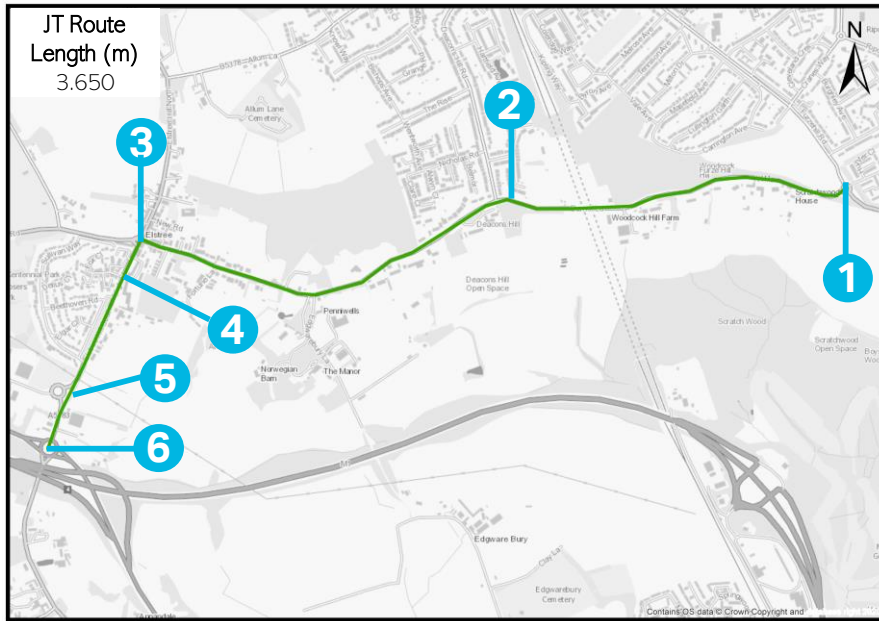
- 1) A411 Barnet Ln/A1 Stirling Corner
- 2) A411 Barnet Ln/Furzehill Rd
- 3) Furzehill Rd/Cranes Way
- 4) Cranes Way/Burghley Ave
- 5) Manor Way/Ripon Way
- 6) Manor Way/Kenilworth Dr
- 7) Manor Way/Elstree Way



PM Peak

Route 2: Junction of A411 and Furzehill Road to A41 via Elstree Crossroads - Westbound

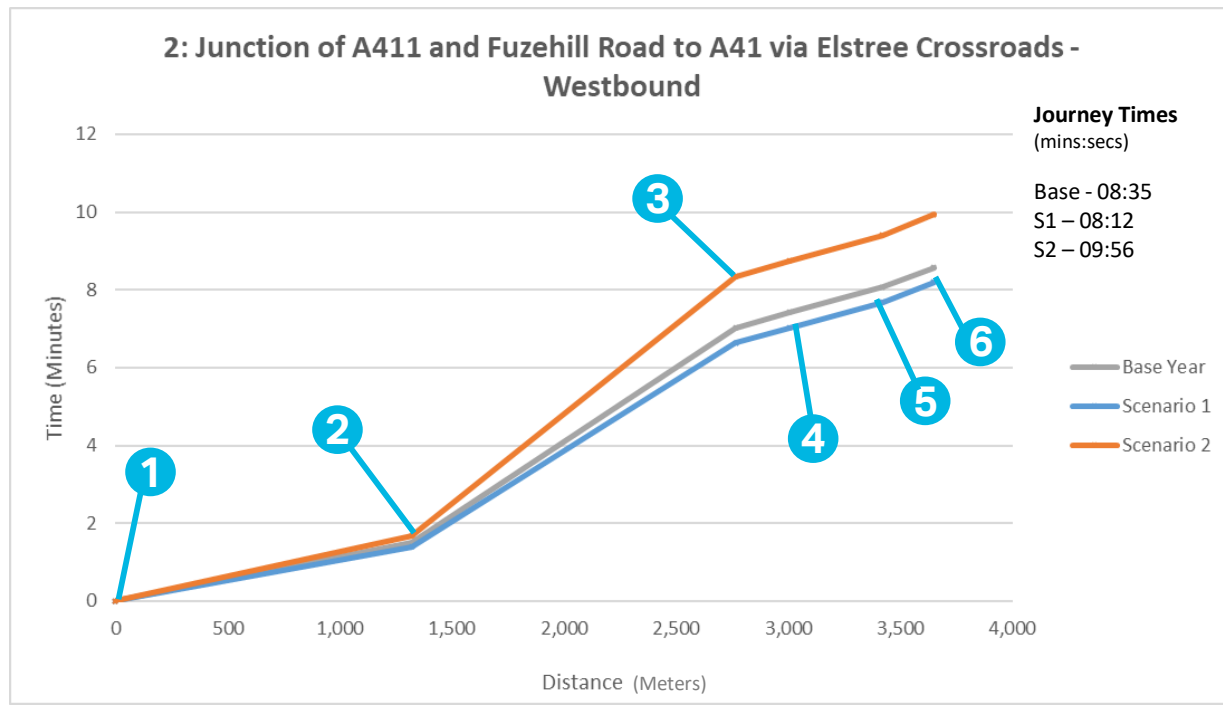
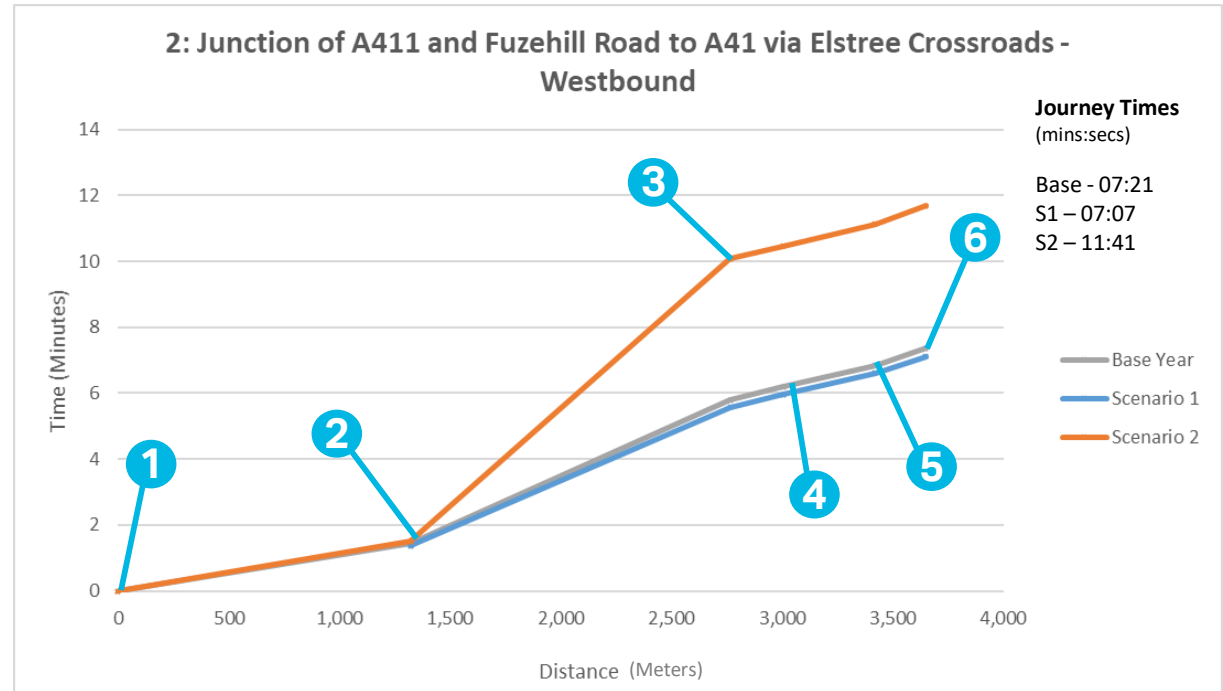
AM Peak



Junctions:

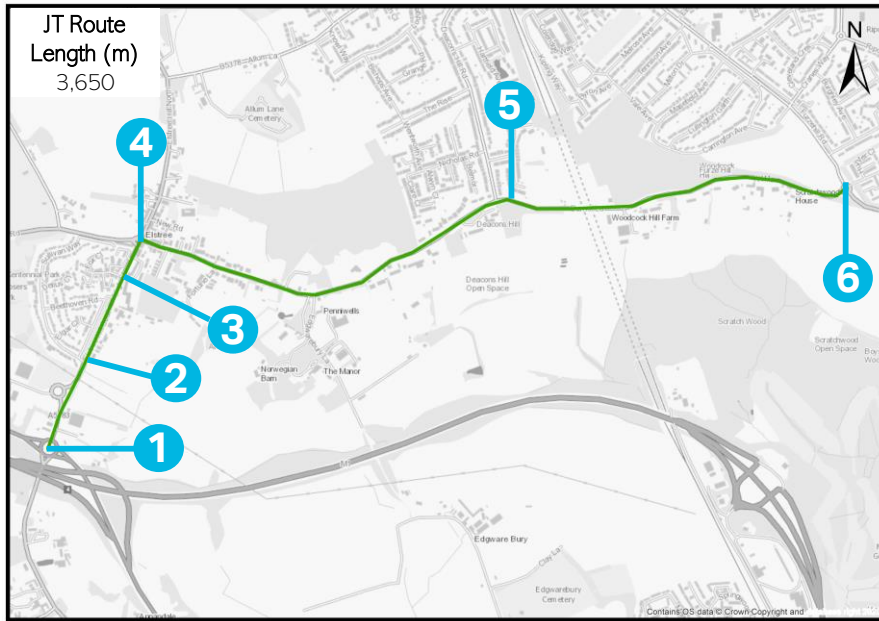
- 1) A411 Barnet Ln/Furzehill Rd
- 2) A411 Barnet Ln/Deacons Hill Rd
- 3) A411 Barnet Ln/A5183 High St
- 4) A5183 High St/Rodgers Cl
- 5) A5183 Elstree Hill S/Centennial Ave
- 6) A41/Edgware Way

PM Peak



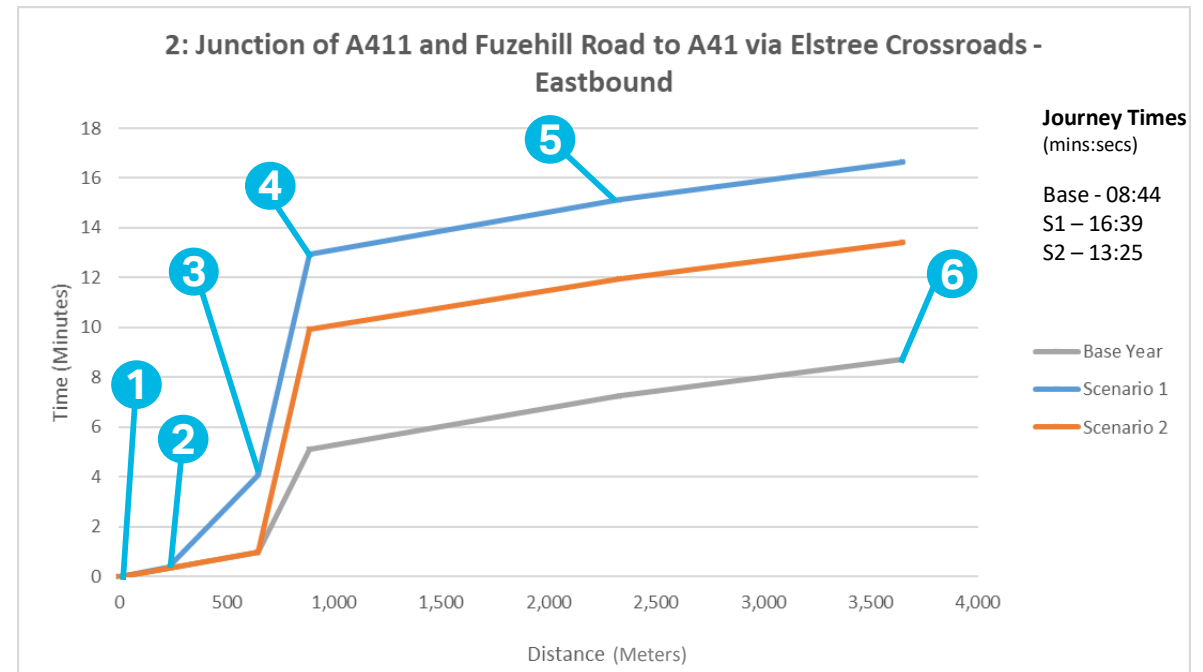
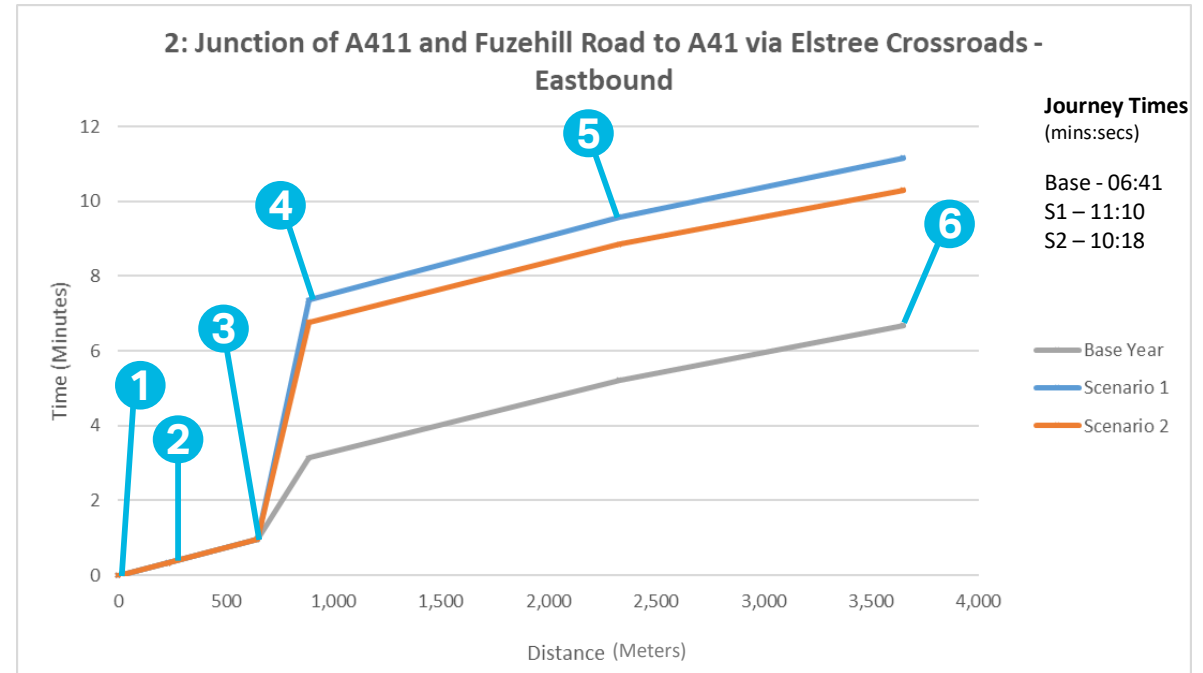
Route 2: Junction of A411 and Furzehill Road to A41 via Elstree Crossroads - Eastbound

AM Peak



Junctions:

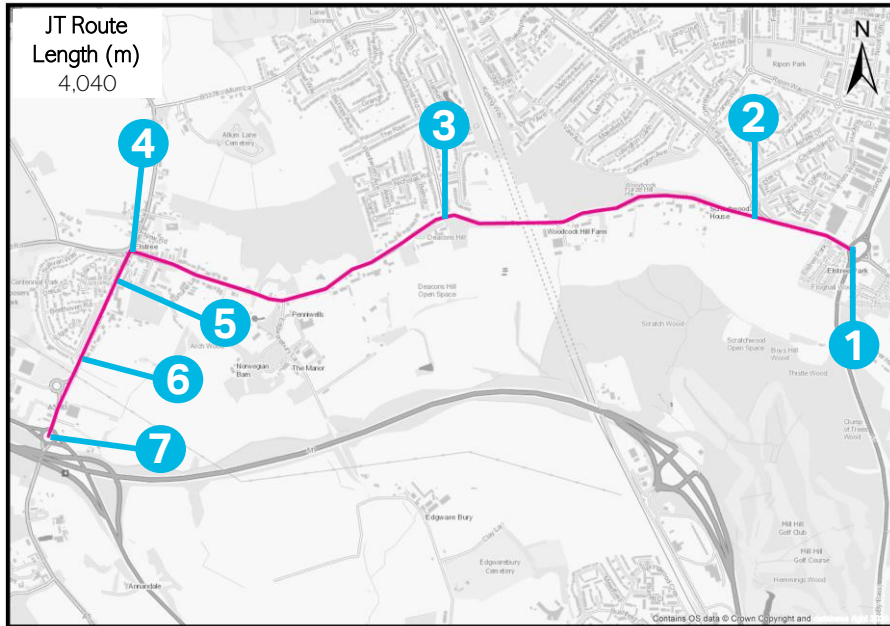
- 1) A41/Edgware Way
- 2) A5183 Elstree Hill S/Centennial Ave
- 3) A5183 High St/Rodgers Cl
- 4) A411 Barnet Ln/A5183 High St
- 5) A411 Barnet Ln/Deacons Hill Rd
- 6) A411 Barnet Ln/Furzehill Rd



PM Peak

Route 3: A41/Elstree Rd to/from Stirling Corner - Westbound

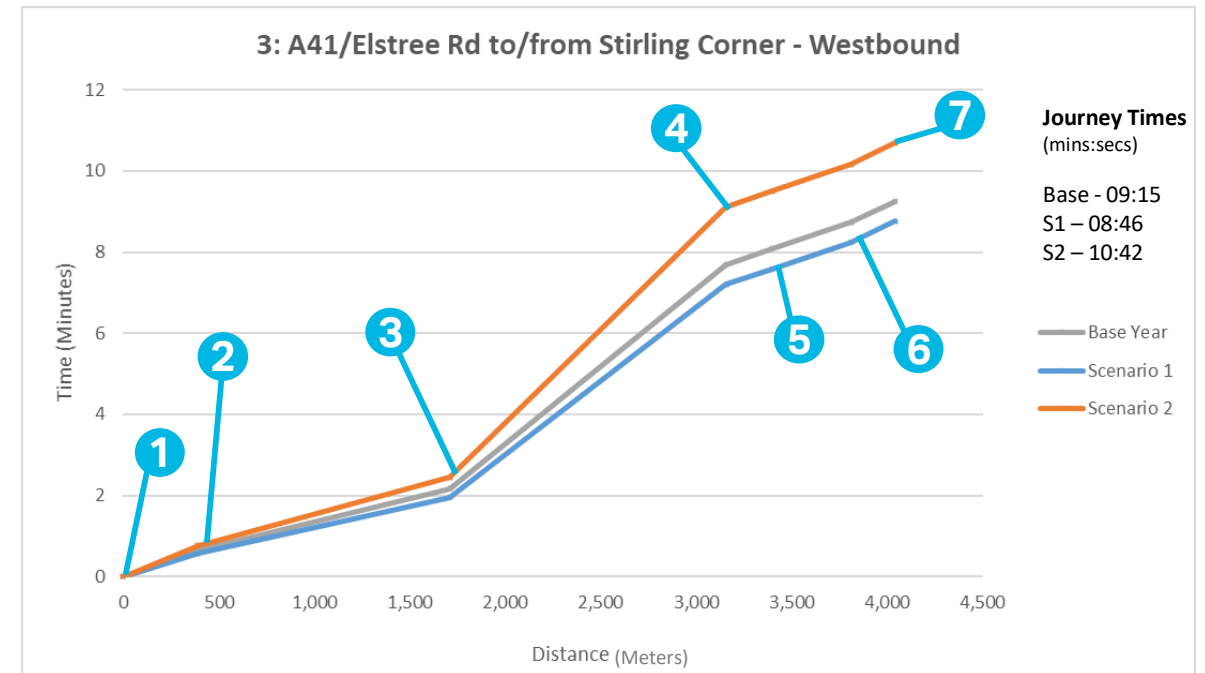
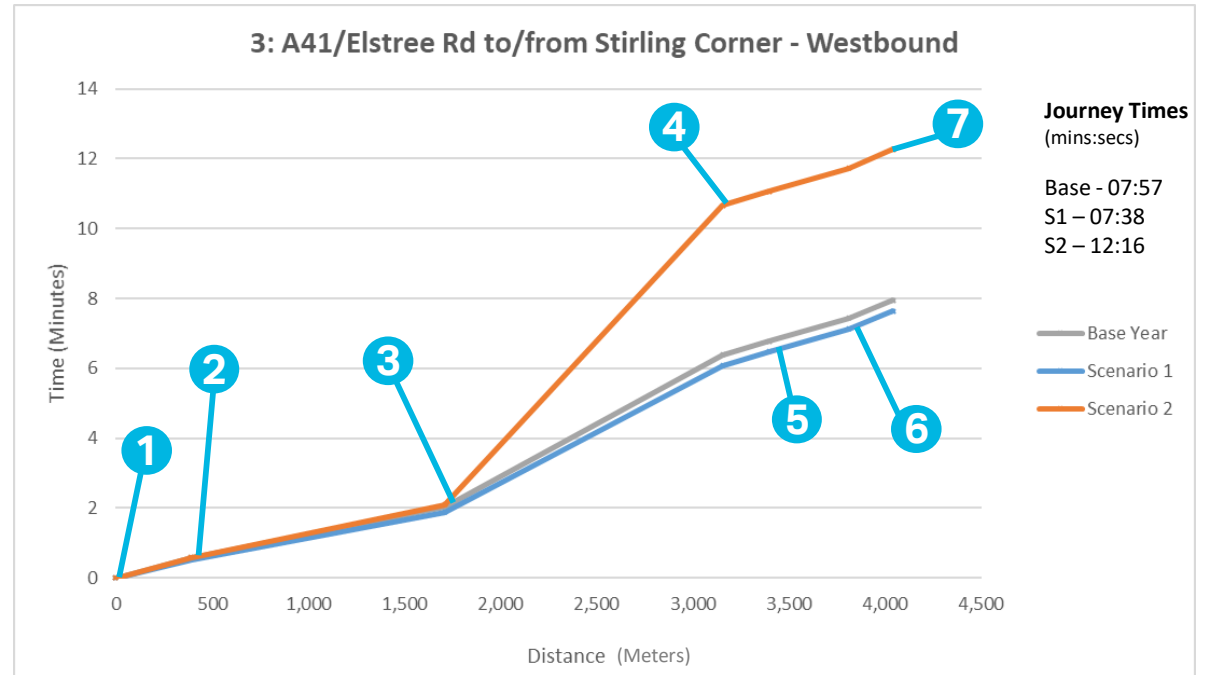
AM Peak



Junctions:

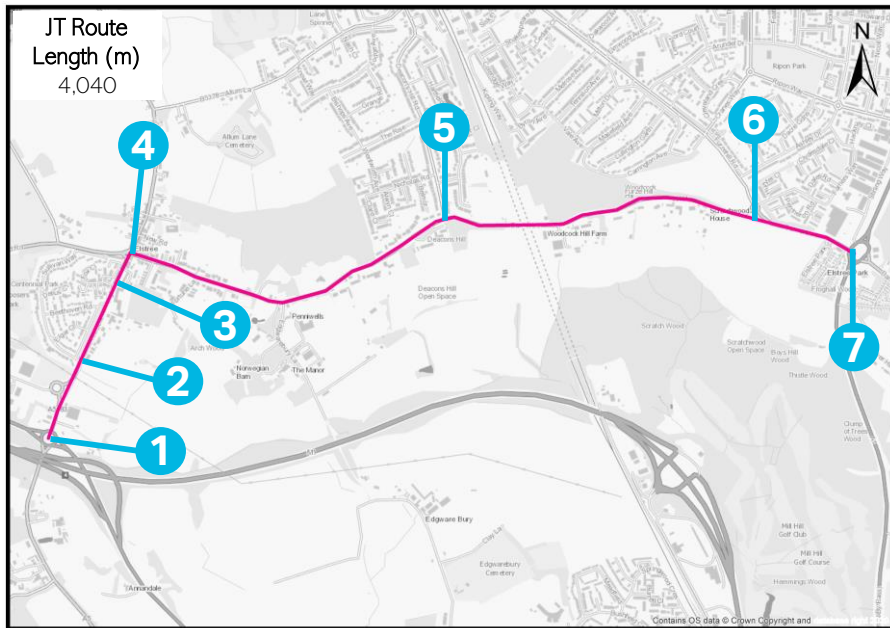
- 1) A1 Stirling Corner/A411 Barnet Ln
- 2) A411 Barnet Ln/Furzehill Rd
- 3) A411 Barnet Ln/Deacons Hill Rd
- 4) A411 Barnet Ln/A5183 High St
- 5) A5183 High St/Rodgers Cl
- 6) A5183 Elstree Hill S/Centennial Ave
- 7) A41/Edgware Way

PM Peak



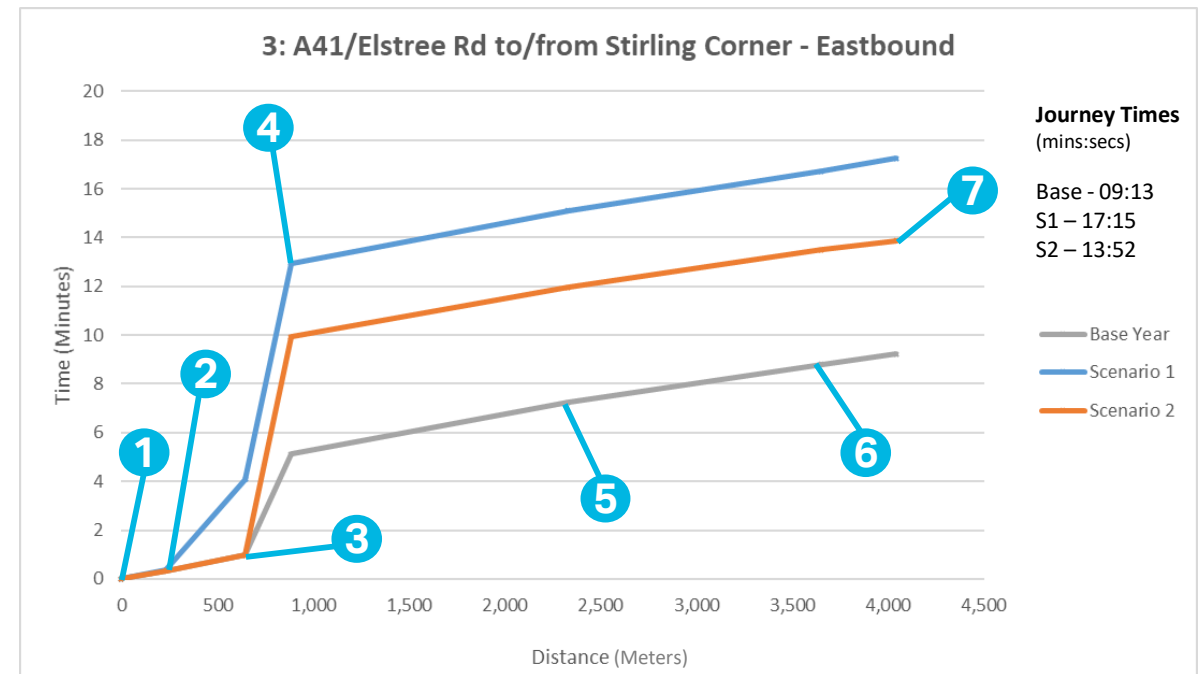
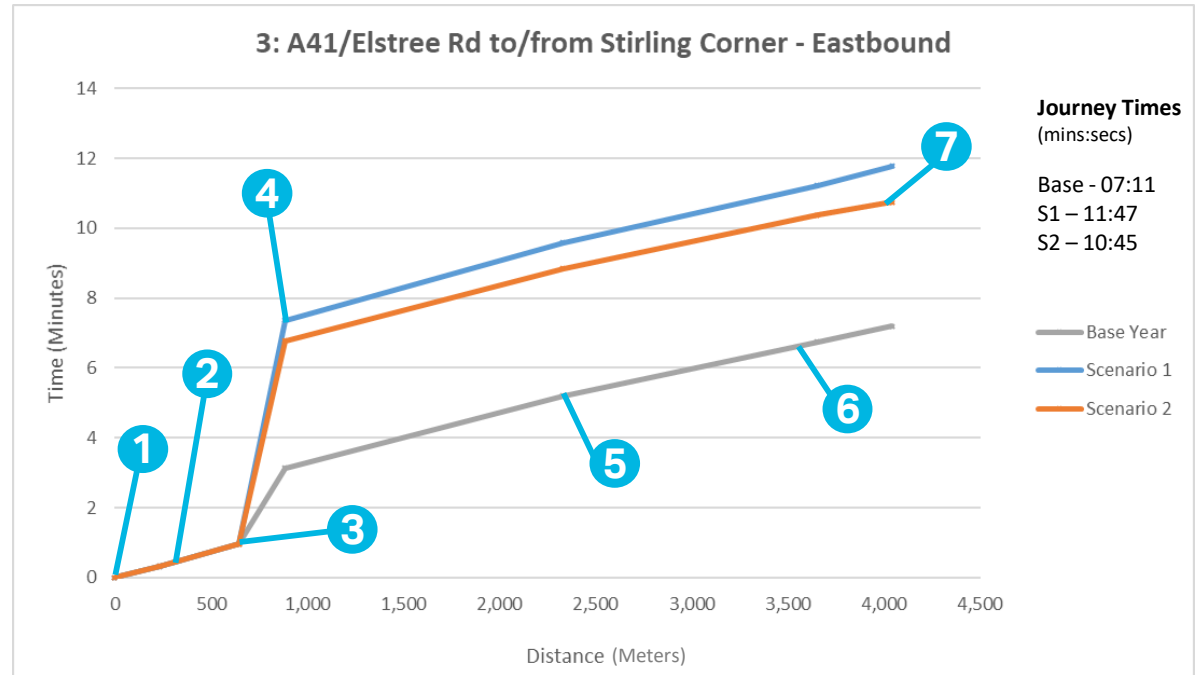
Route 3: A41/Elstree Rd to/from Stirling Corner - Eastbound

AM Peak



Junctions:

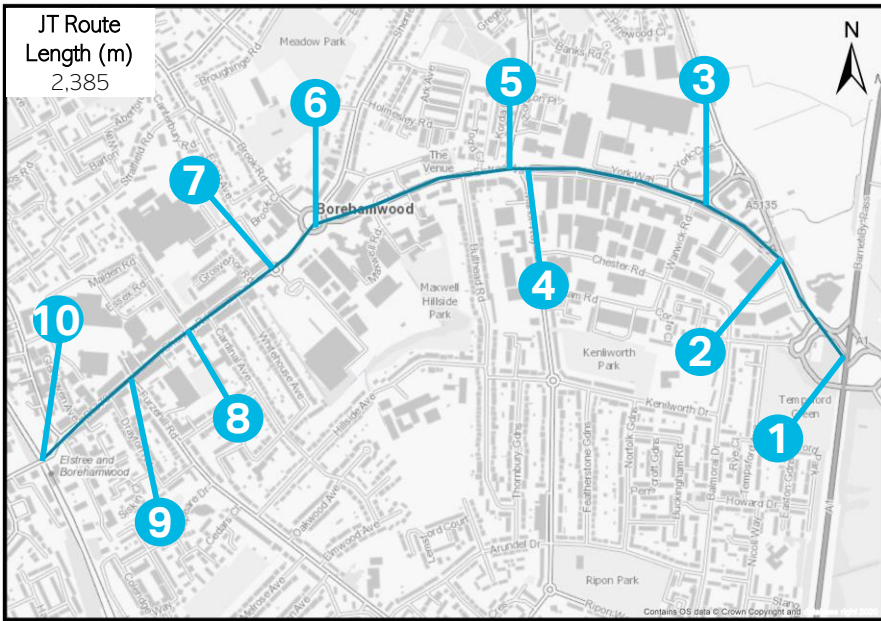
- 1) A41/Edgware Way
- 2) A5183 Elstree Hill S/Centennial Ave
- 3) A5183 High St/Rodgers Cl
- 4) A411 Barnet Ln/A5183 High St
- 5) A411 Barnet Ln/Deacons Hill Rd
- 6) A411 Barnet Ln/Furzehill Rd
- 7) A1 Stirling Corner/A411 Barnet Ln



PM Peak


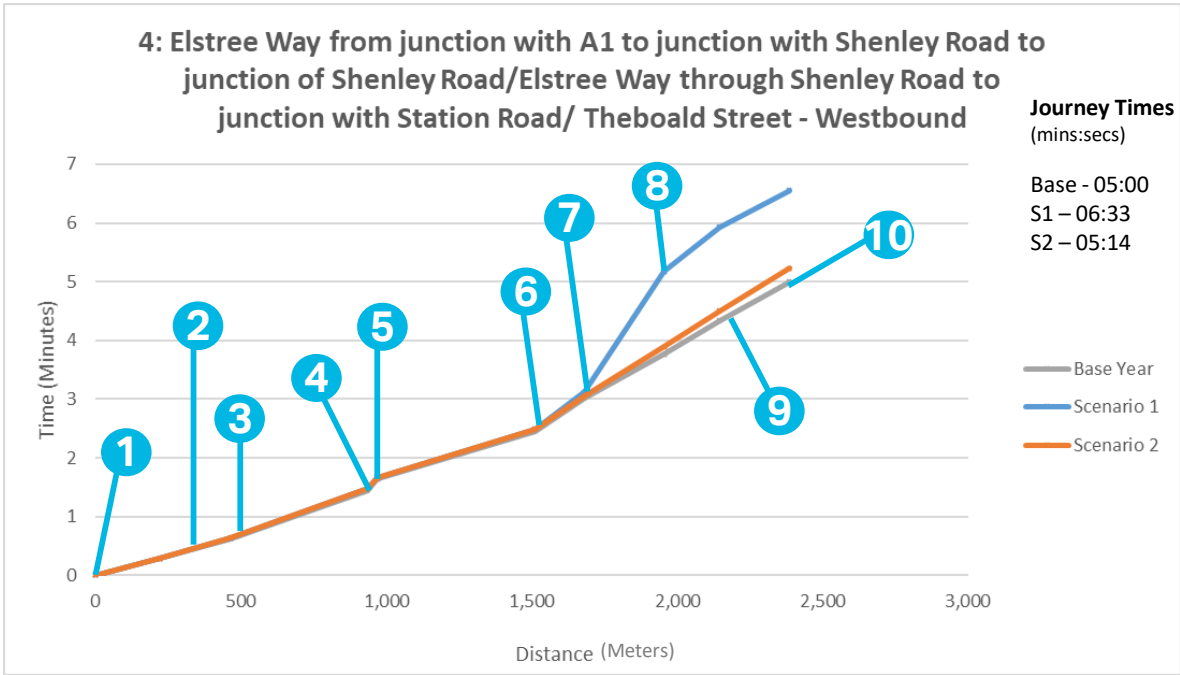
Route 4: Elstree Way from junction with A1 to junction with Shenley Road to junction of Shenley Road/Elstree Way through Shenley Road to junction with Station Road/ Theboald Street - Westbound

AM Peak



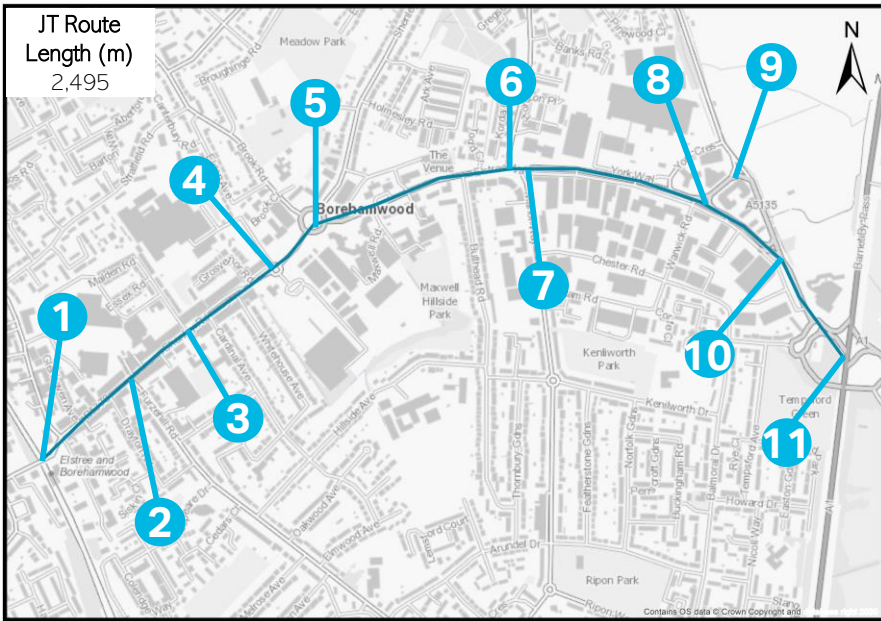
- Junctions:**
- 1) A1 Barnet By-Pass/A5135 Rowley Ln
 - 2) A5135 Elstree Way/Rowley Ln
 - 3) A5135 Elstree Way/York Cres
 - 4) A5135 Elstree Way/Manor Way
 - 5) A5135 Elstree Way/Studio Way
 - 6) A5135 Elstree Way/Bullhead Rd
 - 7) B5378 Shenley Rd/Shenley Rd
 - 8) B5378 Shenley Rd/Eldon Ave
 - 9) B5378 Shenley Rd/Furzehill Rd
 - 10) B5378 Allum Ln/Theboald St

PM Peak



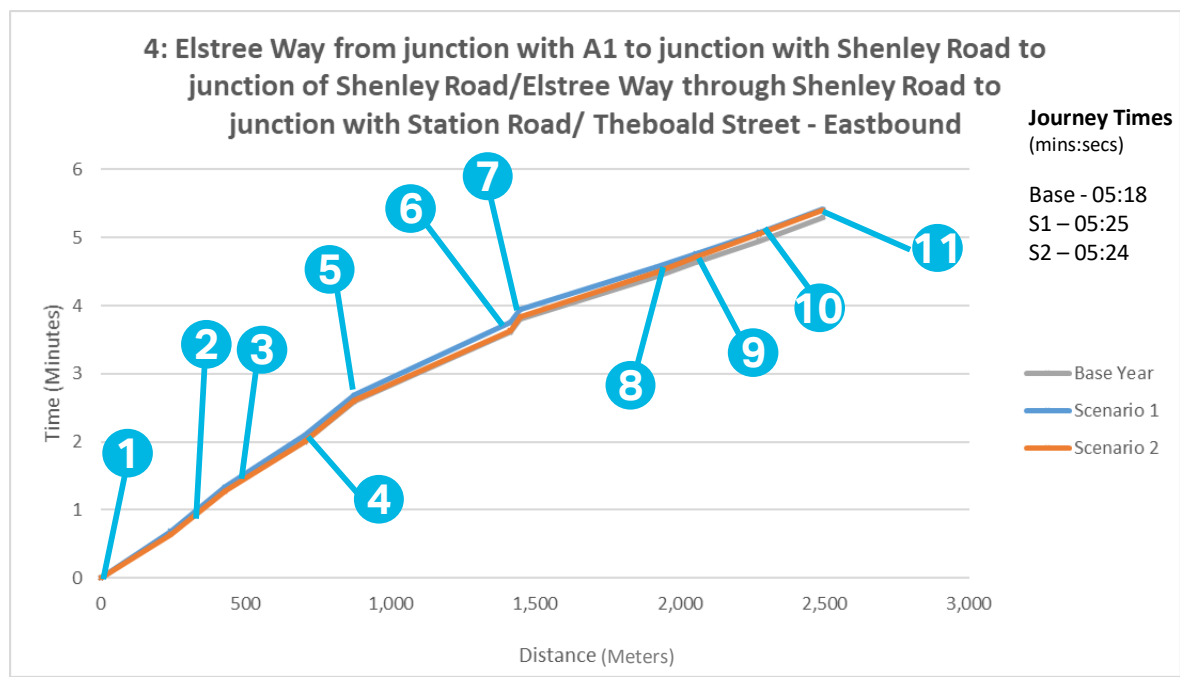
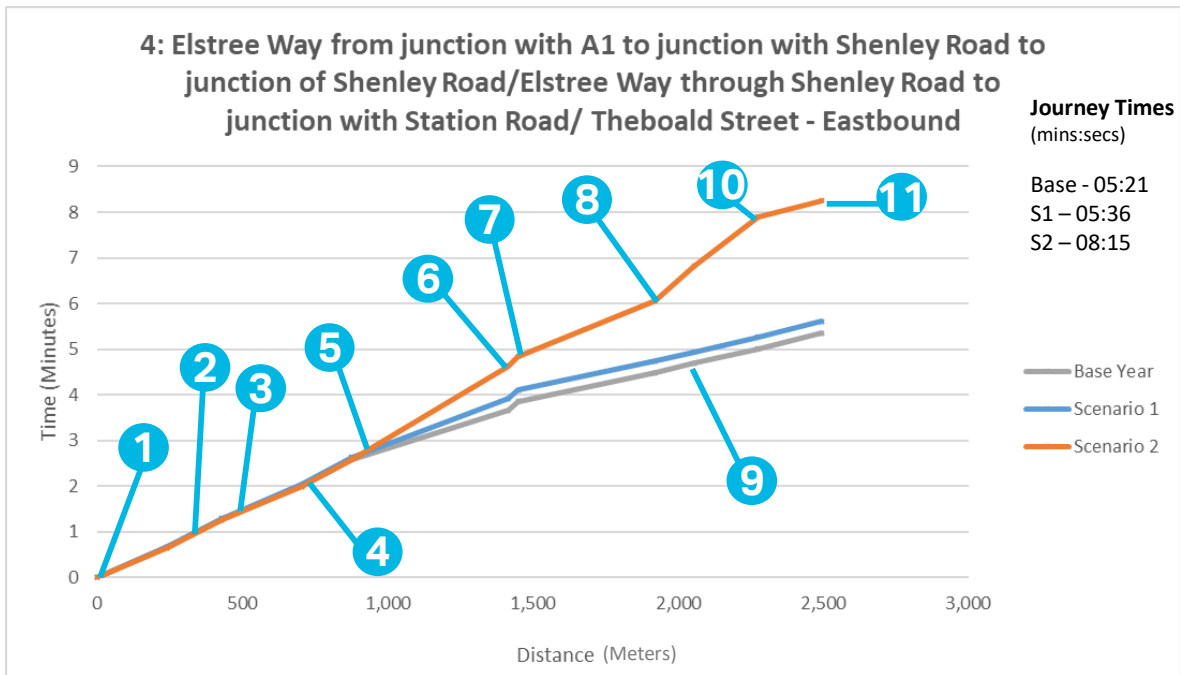
Route 4: Elstree Way from junction with A1 to junction with Shenley Road to junction of Shenley Road/Elstree Way through Shenley Road to junction with Station Road/ Theboald Street - Eastbound

AM Peak



JT Route Length (m)
2,495

- Junctions:**
- 1) B5378 Allum Ln/Theobald St
 - 2) B5378 Shenley Rd/Furzehill Rd
 - 3) B5378 Shenley Rd/Eldon Ave
 - 4) B5378 Shenley Rd/Shenley Rd
 - 5) A5135 Elstree Way/Bullhead Rd
 - 6) A5135 Elstree Way/Studio Way
 - 7) A5135 Elstree Way/Manor Way
 - 8) A5135 Elstree Way/York Cres
 - 9) A5135 Rowley Ln
 - 10) A5135 Elstree Way/Rowley Ln
 - 11) A1 Barnet By-Pass/A5135 Rowley Ln

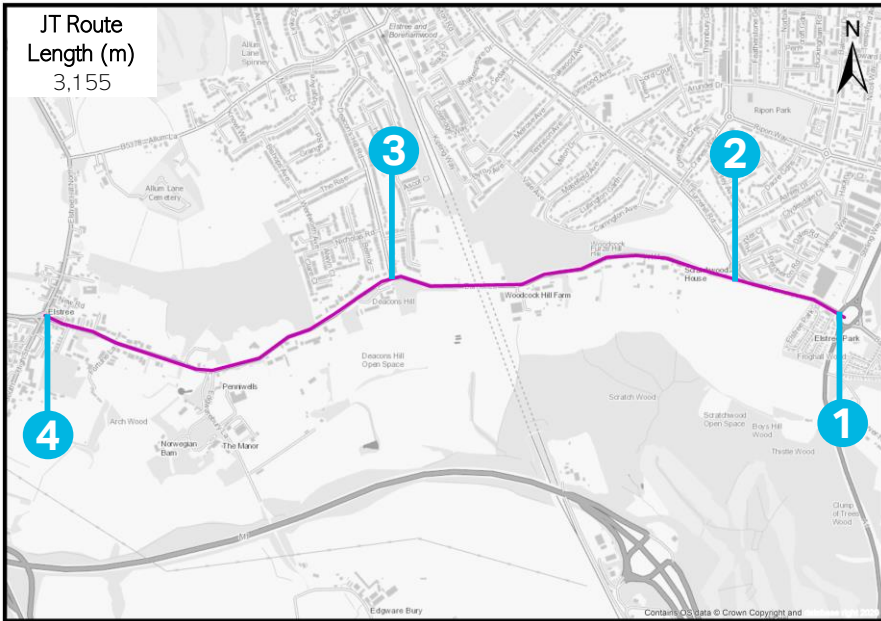


PM Peak

Note: Route 4 EB has more nodes compared to WB due to an alternative route being used at a one-way junction.

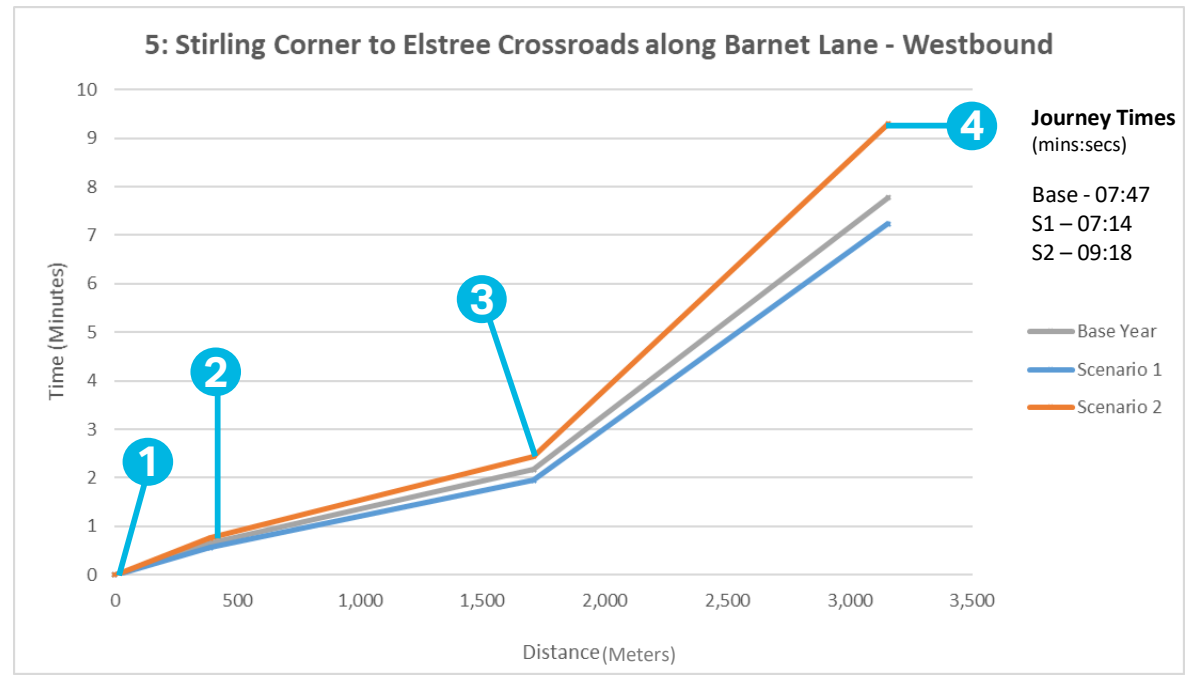
Route 5: Stirling Corner to Elstree Crossroads along Barnet Lane - Westbound

AM Peak



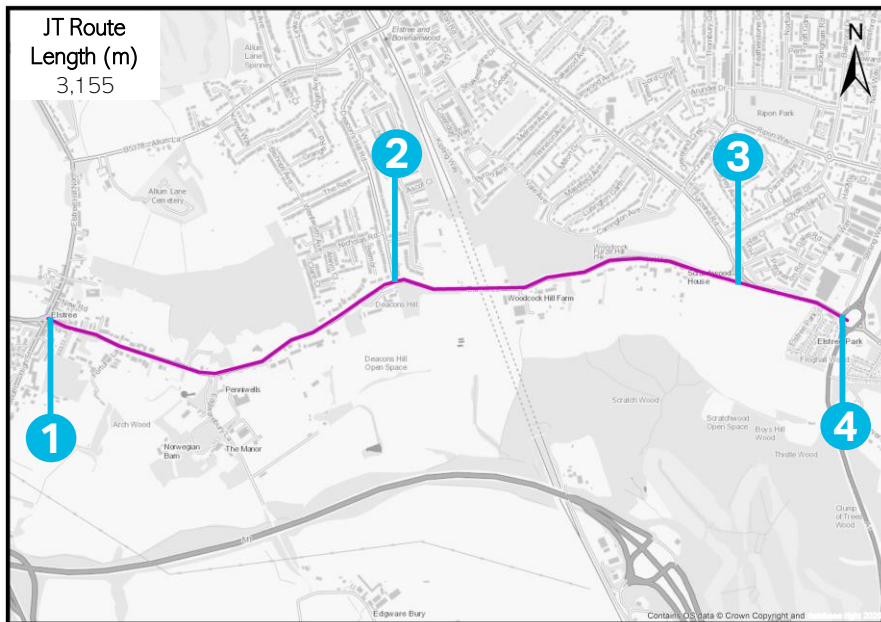
JT Route Length (m)
3,155

- Junctions:**
- 1) A1 Stirling Corner/A411 Barnet Ln
 - 2) A411 Barnet Ln/Furzehill Rd
 - 3) A411 Barnet Ln/Deacons Hill Rd
 - 4) A411 Barnet Ln/A5183 High St



PM Peak

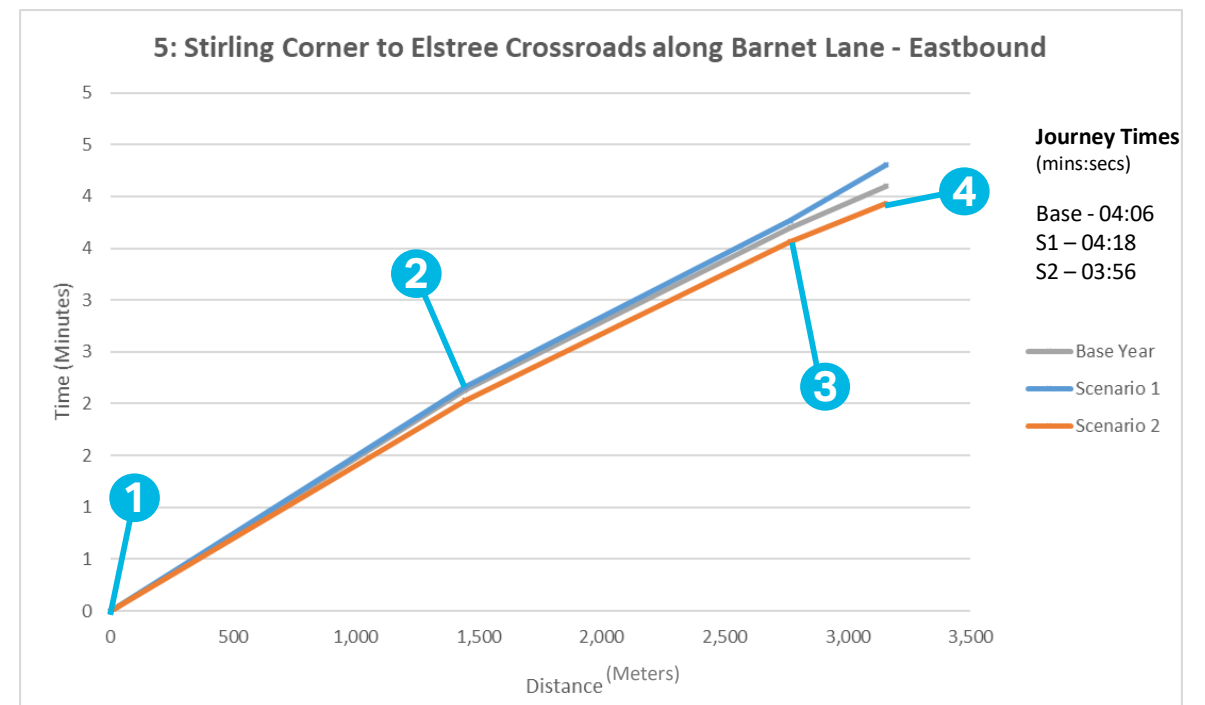
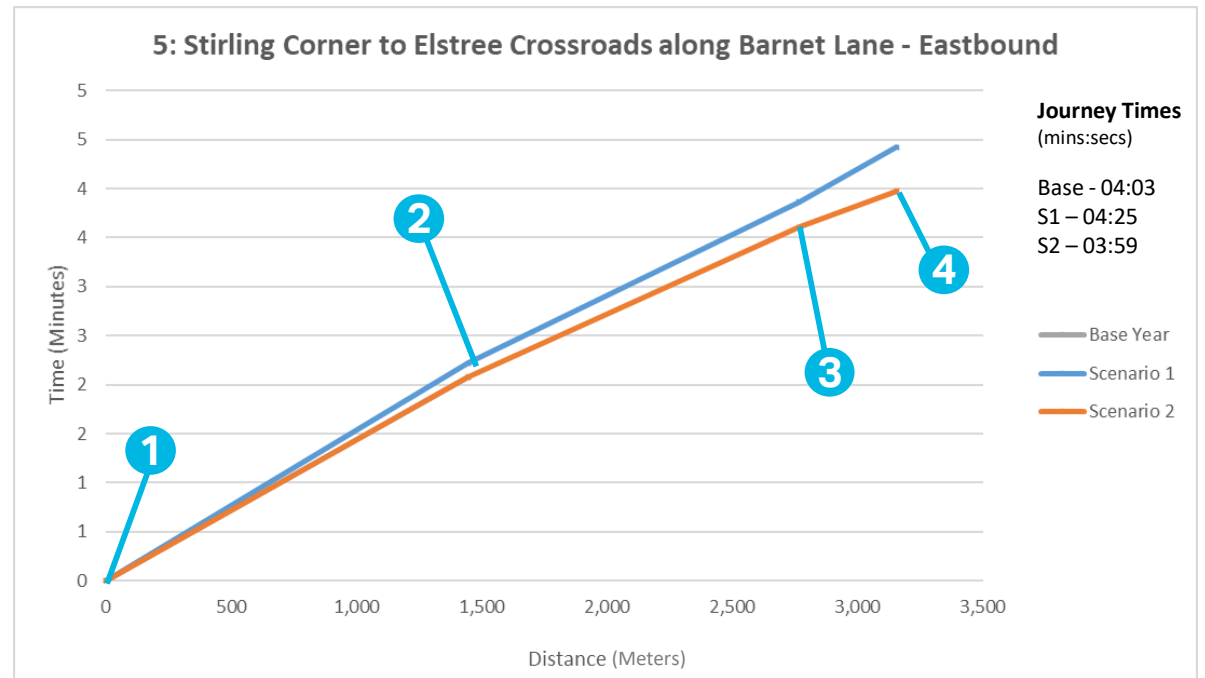
Route 5: Stirling Corner to Elstree Crossroads along Barnet Lane - Eastbound



Junctions:

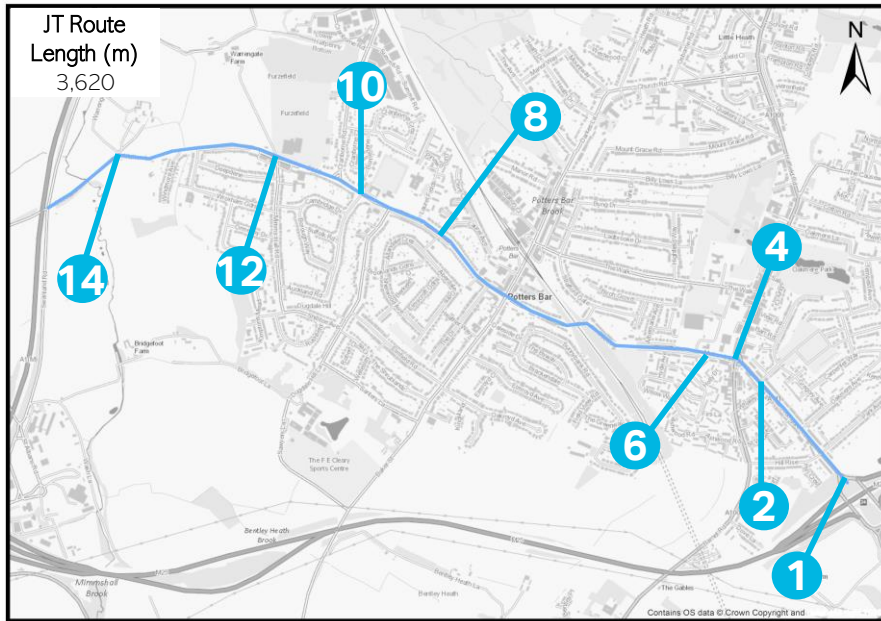
- 1) A411 Barnet Ln/A5183 High St
- 2) A411 Barnet Ln/Deacons Hill Rd
- 3) A411 Barnet Ln/Furzehill Rd
- 4) A1 Stirling Corner/A411 Barnet Ln

PM Peak



Route 6: Mutton Lane from M25 J24 to/from Swanland Road – Westbound


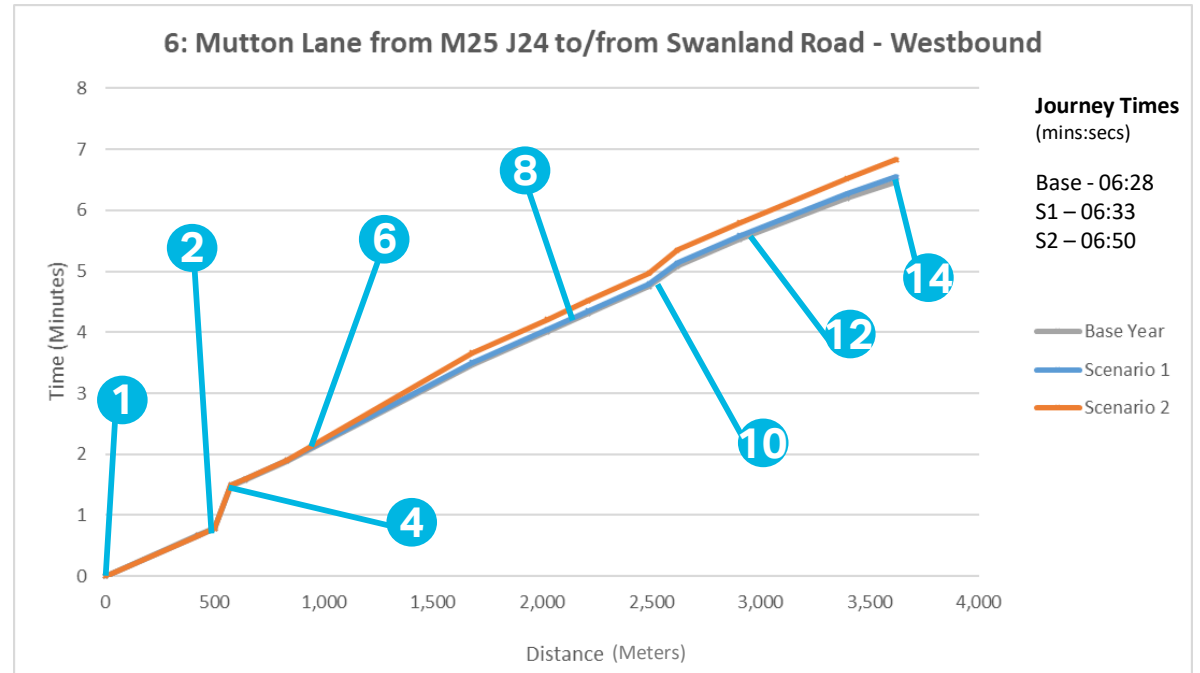
AM Peak



Junctions:

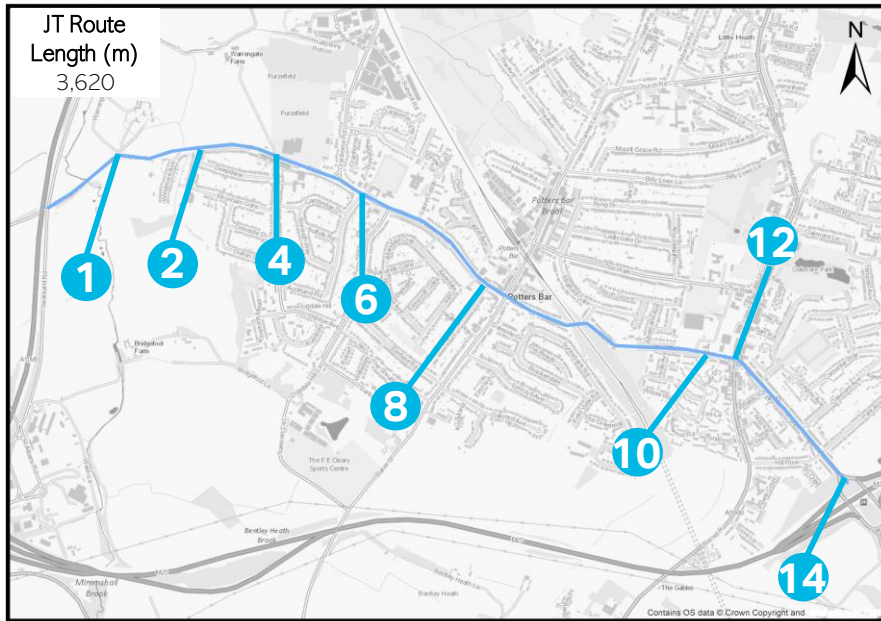
- 1) A111 Southgate Rd/M25
- 2) A111 Southgate Rd/Whaley Rd
- 4) A111 Southgate Rd/A1000 Barnet Rd
- 6) B556 Mutton Ln/Petrol Station Access
- 8) B556 Mutton Ln/Laurel Ave
- 10) B556 Mutton Ln/Auckland Rd
- 12) B556 Mutton Ln/Mutton Ln
- 14) B556 Mutton Ln/Warrengate Ln

PM Peak



Route 6: Mutton Lane from M25 J24 to/from Swanland Road – Eastbound

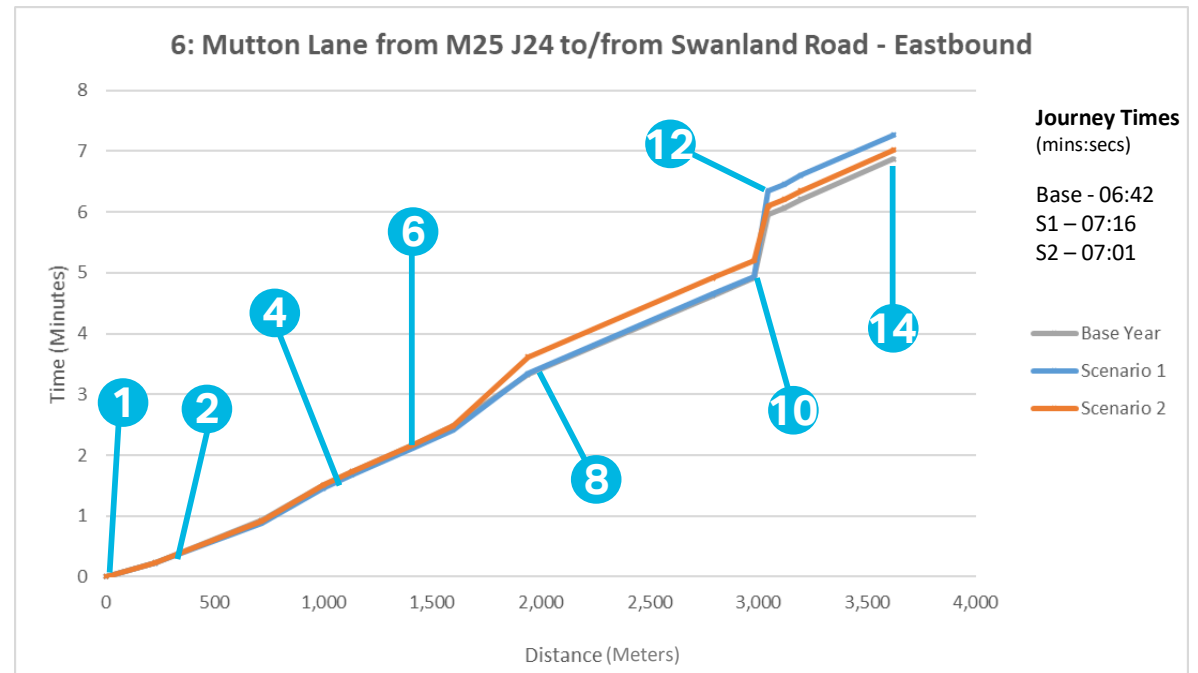

AM Peak



Junctions:

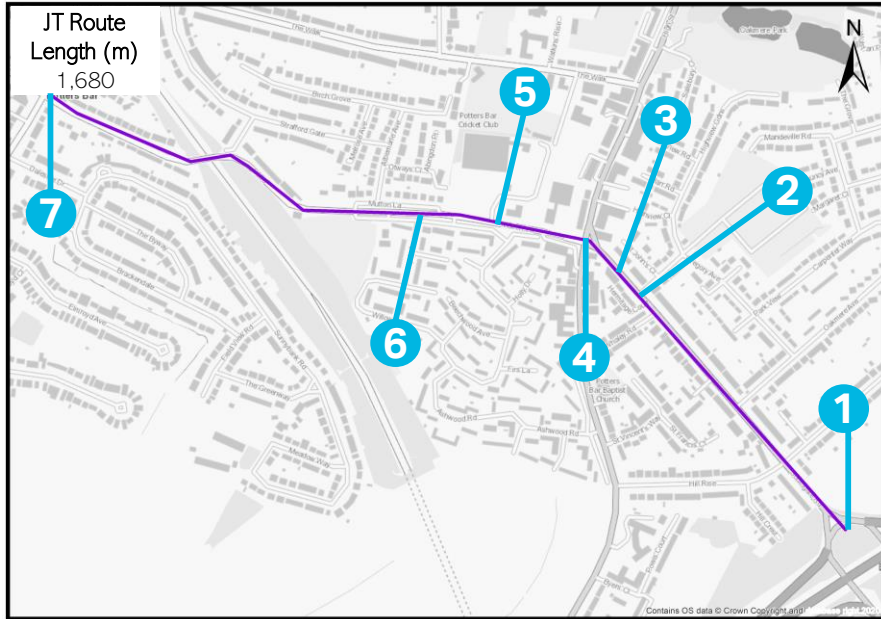
- 1) B556 Mutton Ln/Warrengate Ln
- 2) B556 Mutton Ln/Wroxham Gardens
- 4) B556 Mutton Ln/Mutton Ln
- 6) B556 Mutton Ln/Auckland Rd
- 8) B556 Mutton Ln/The Dr
- 10) B556 Mutton Ln/Petrol Station Access
- 12) A111 Southgate Rd/A1000 Barnet Rd
- 14) A111 Southgate Rd/M25

PM Peak

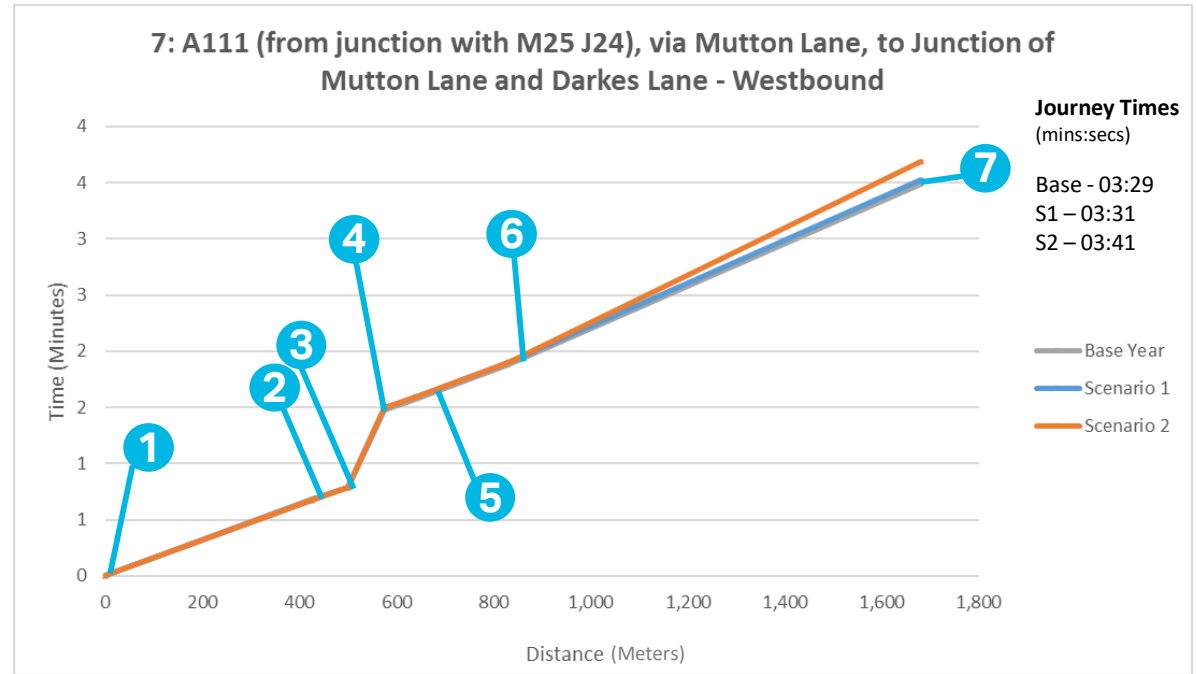


Route 7: A111 (from junction with M25 J24), via Mutton Lane, to Junction of Mutton Lane and Darkes Lane – Westbound

AM Peak



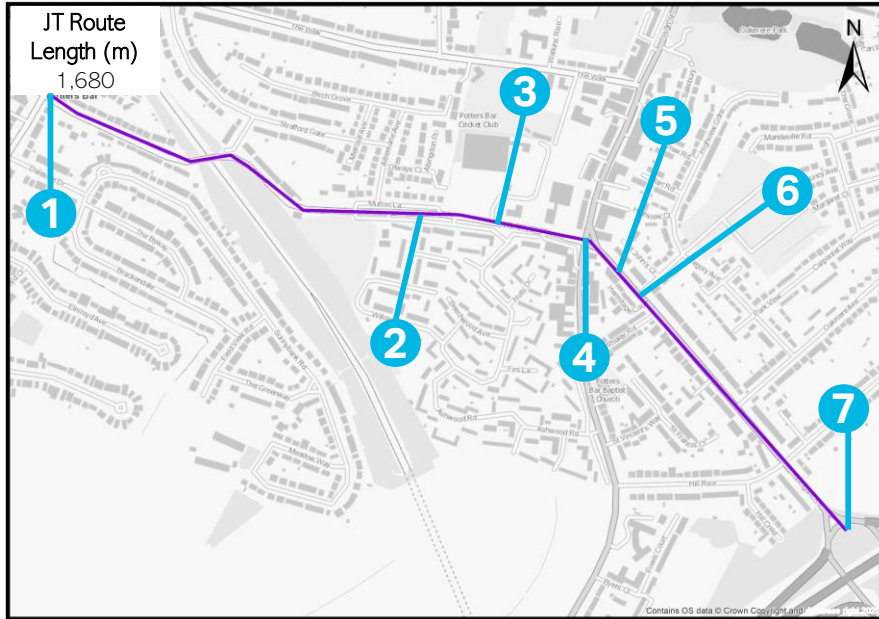
- Junctions:**
- 1) A111 Southgate Rd/M25
 - 2) A111 Southgate Rd/Highview Gardens
 - 3) A111 Southgate Rd/Access
 - 4) A111 Southgate Rd/A1000 Barnet Rd
 - 5) B556 Mutton Ln/Petrol Station Access
 - 6) B556 Mutton Ln/Mutton Ln
 - 7) B556 Mutton Ln/Baker St



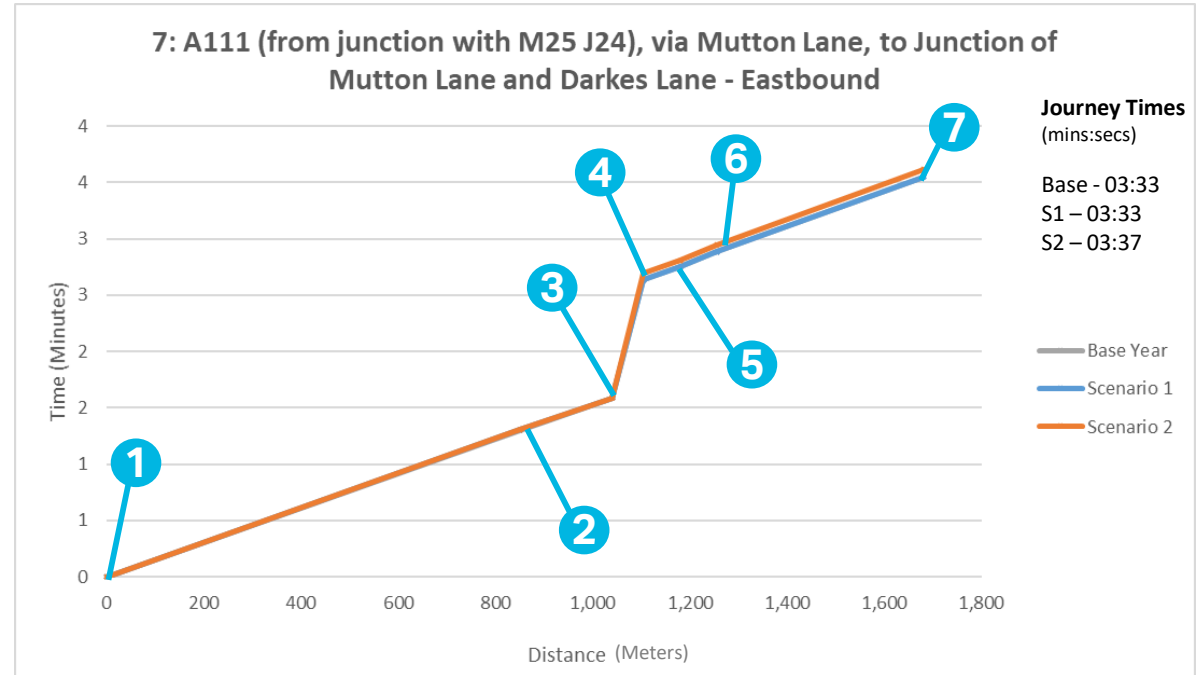
PM Peak

Route 7: A111 (from junction with M25 J24), via Mutton Lane, to Junction of Mutton Lane and Darkes Lane – Eastbound

AM Peak



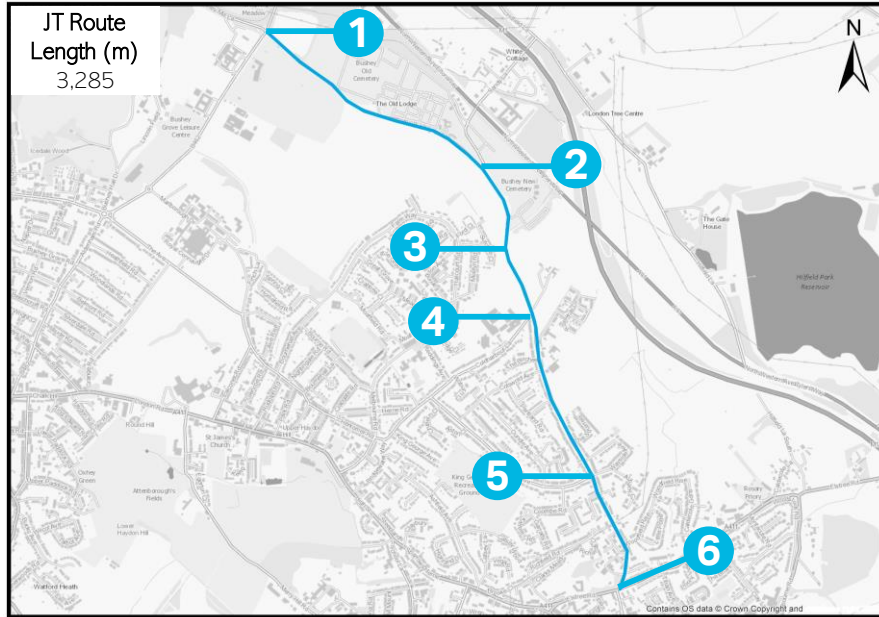
- Junctions:**
- 1) B556 Mutton Ln/Baker St
 - 2) B556 Mutton Ln/Mutton Ln
 - 3) B556 Mutton Ln/Petrol Station Access
 - 4) A111 Southgate Rd/A1000 Barnet Rd
 - 5) A111 Southgate Rd/Access
 - 6) A111 Southgate Rd/Highview Gardens
 - 7) A111 Southgate Rd/M25



PM Peak

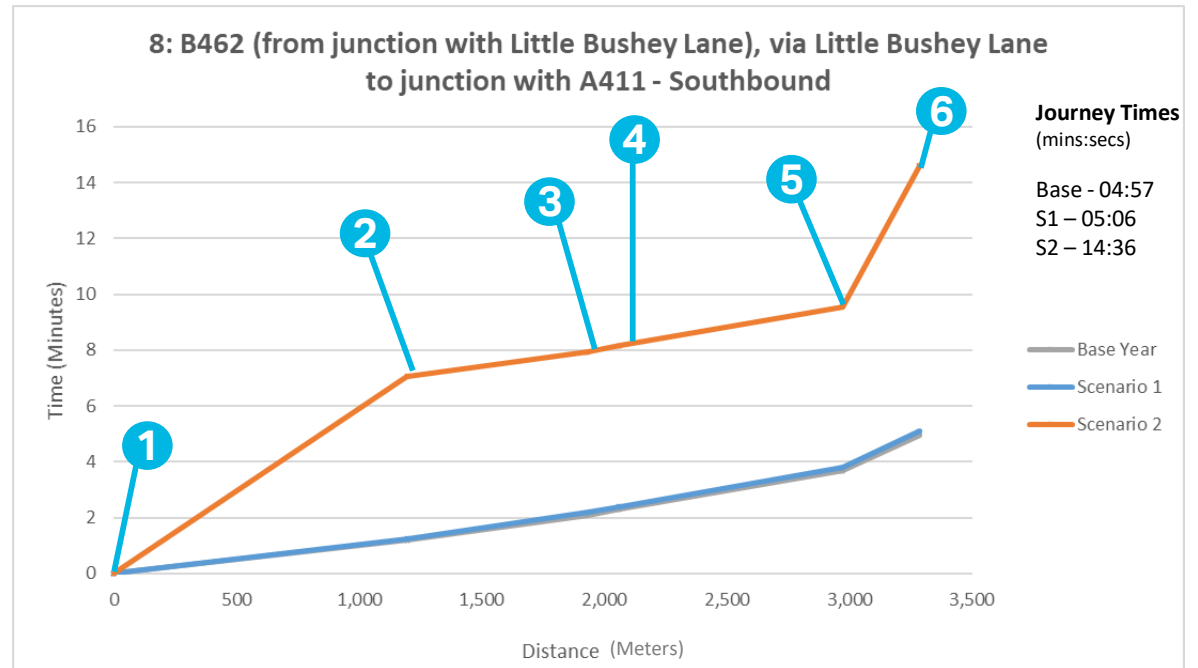
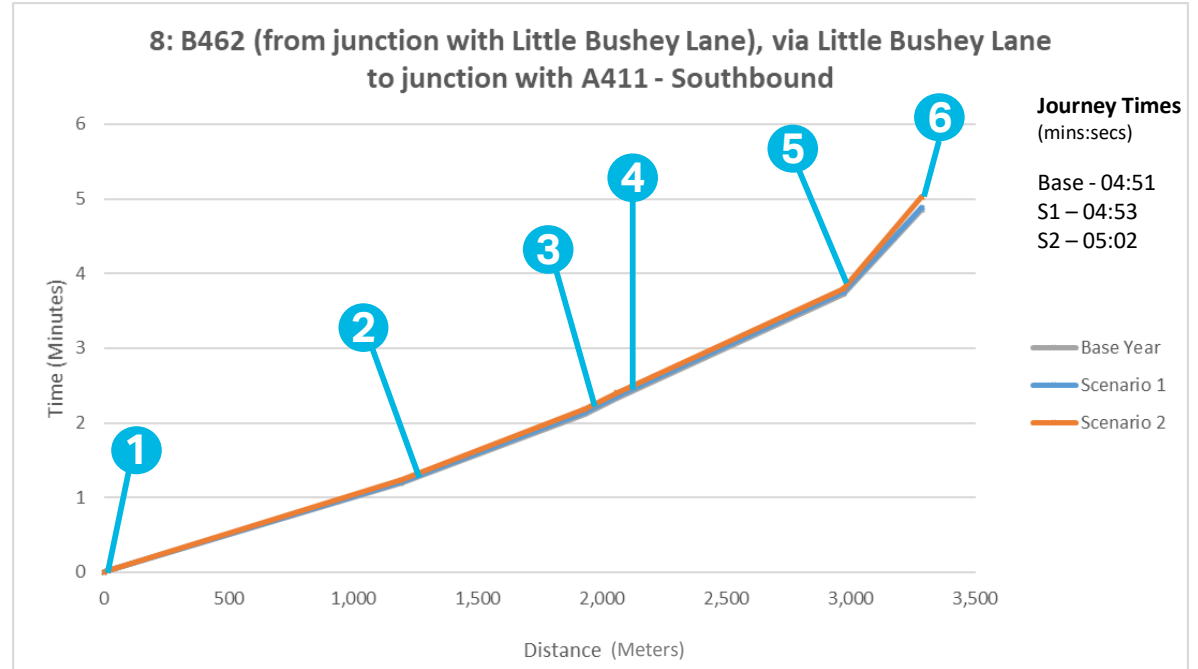
Route 8: B462 (from junction with Little Bushey Lane), via Little Bushey Lane to junction with A411 - Southbound

AM Peak



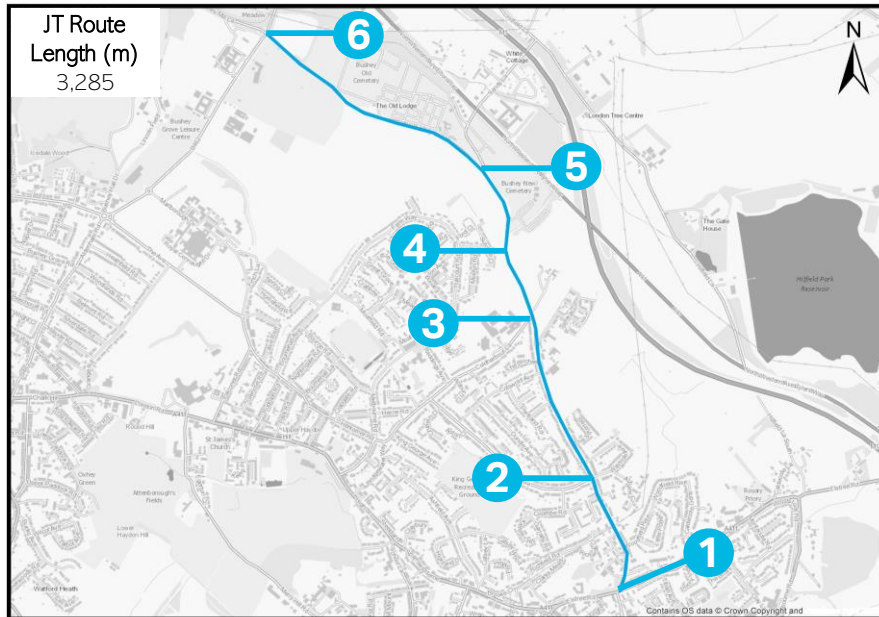
- Junctions:**
- 1) B462 Aldenham Rd/Little Bushey Ln
 - 2) Little Bushey Ln/Sandy Ln
 - 3) Little Bushey Ln/Geddes Rd
 - 4) Little Bushey Ln/Coldharbour Ln
 - 5) Little Bushey Ln/Wayside Ave
 - 6) A411 Elstree Rd/Little Bushey Ln

PM Peak

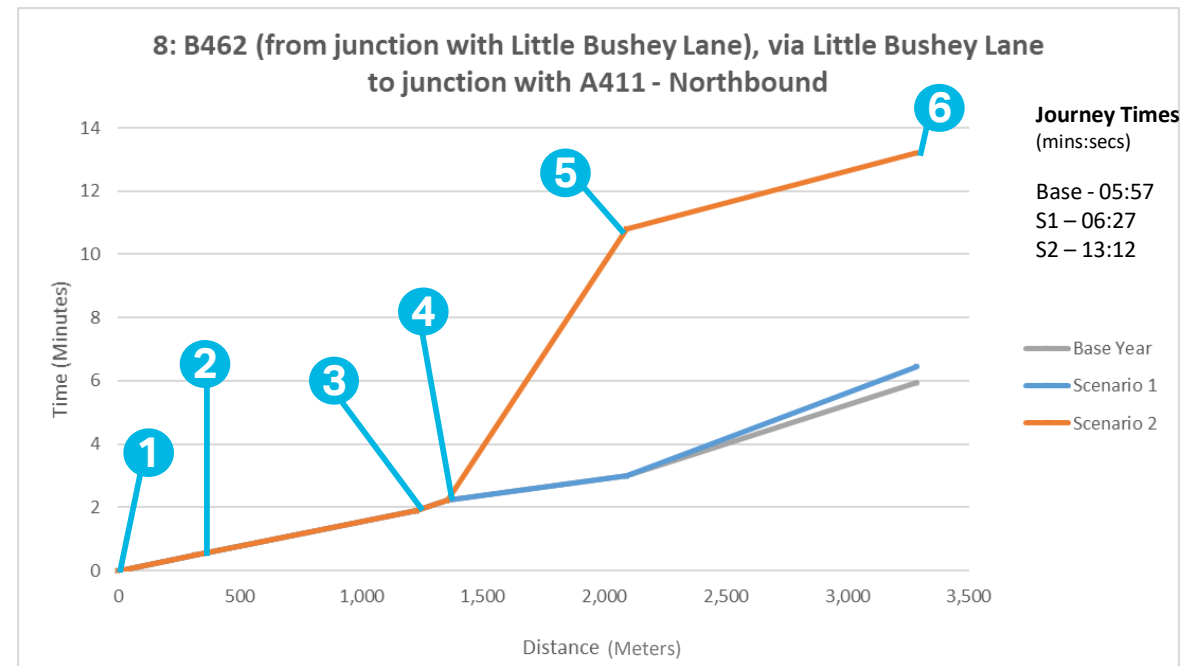
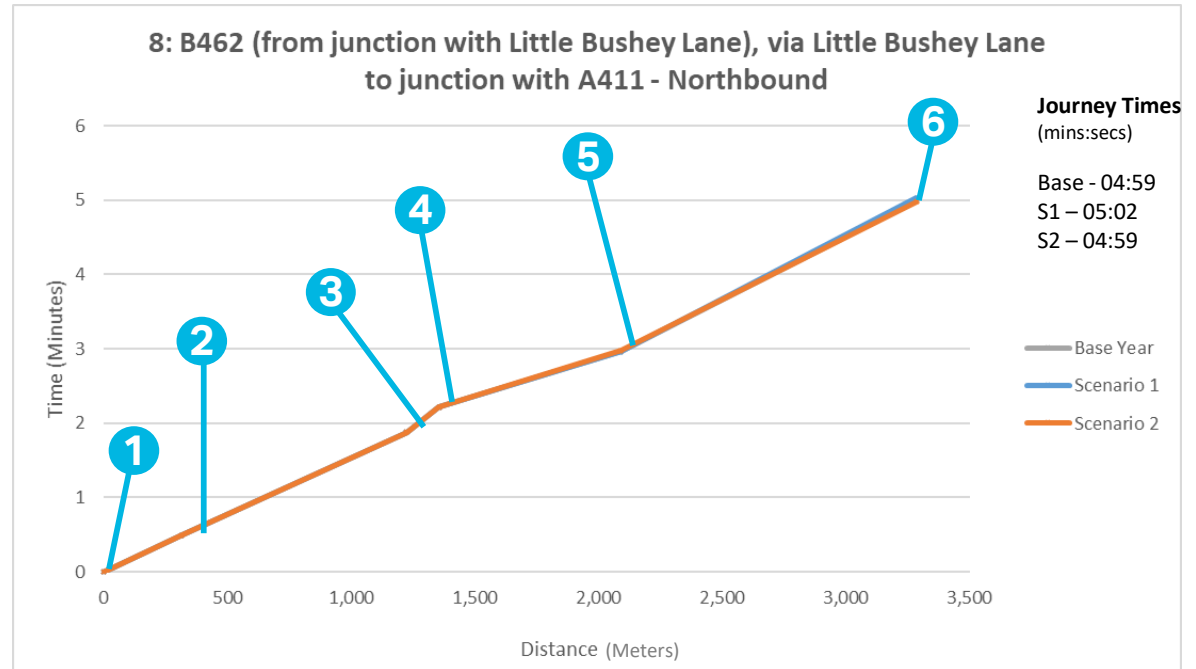


Route 8: B462 (from junction with Little Bushey Lane), via Little Bushey Lane to junction with A411 - Northbound

AM Peak



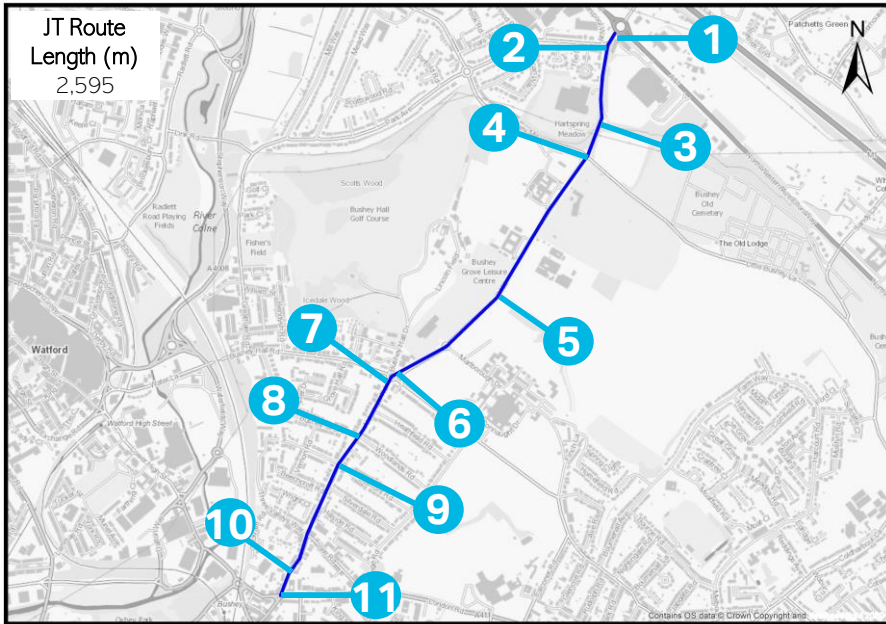
- Junctions:**
- 1) A411 Elstree Rd/Little Bushey Ln
 - 2) Little Bushey Ln/Wayside Ave
 - 3) Little Bushey Ln/Coldharbour Ln
 - 4) Little Bushey Ln/Geddes Rd
 - 5) Little Bushey Ln/Sandy Ln
 - 6) B462 Aldenham Rd/Little Bushey Ln



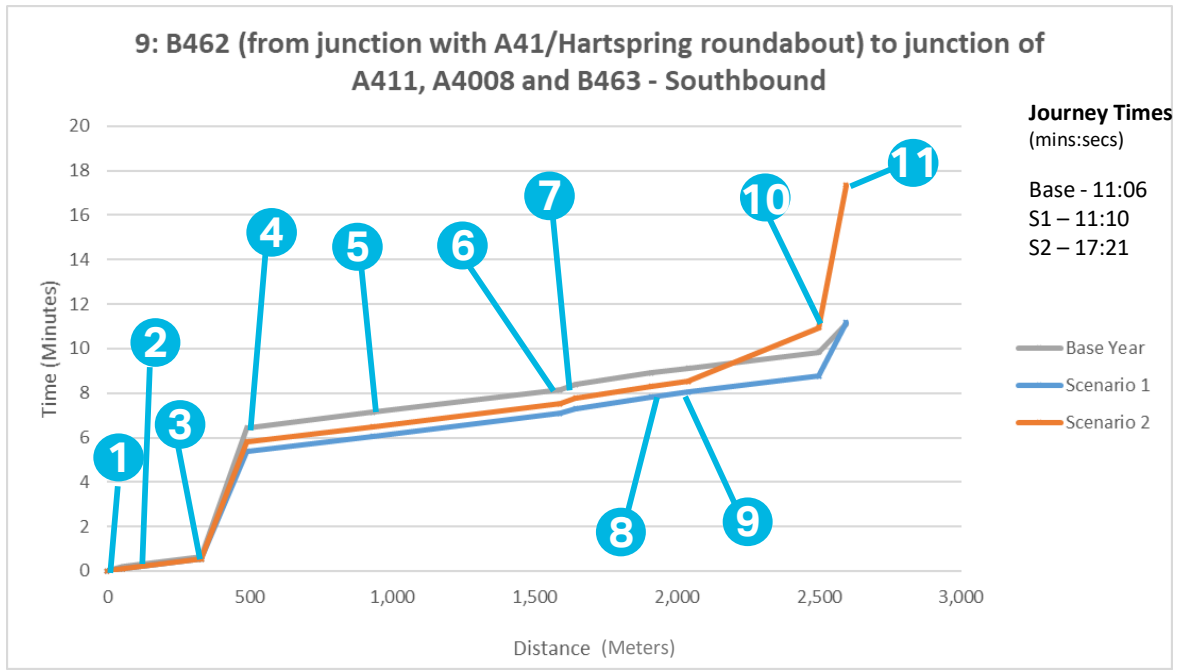
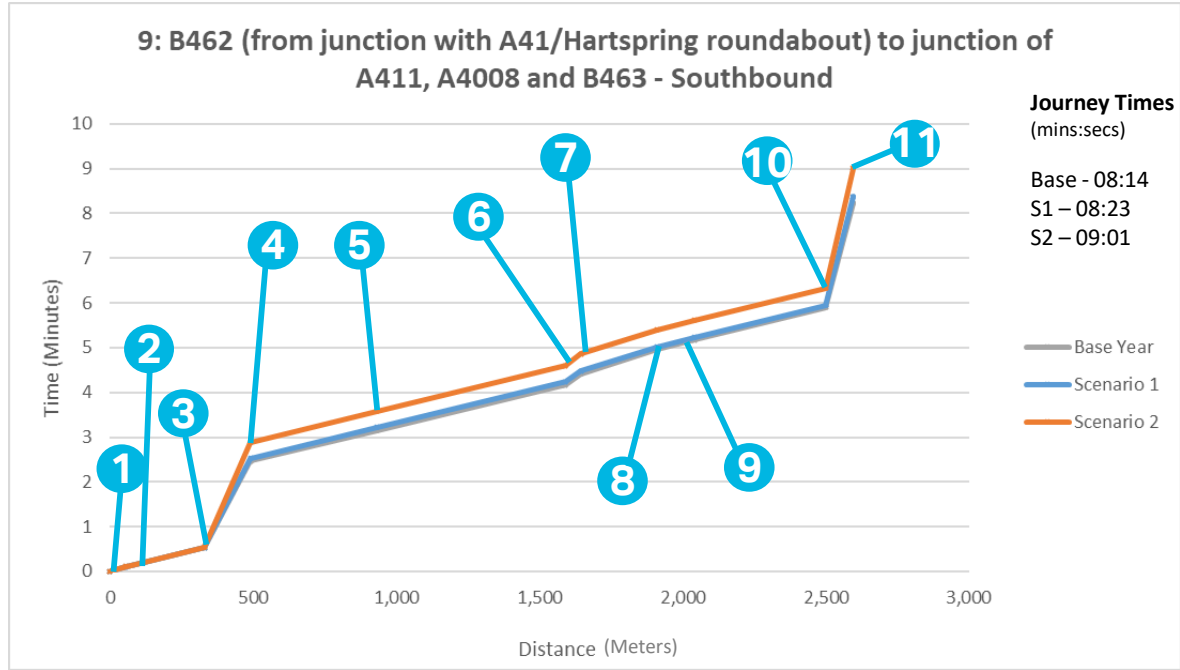
PM Peak

Route 9: B462 (from junction with A41/Hartspring roundabout) to junction of A41 1, A4008 and B463 - Southbound

AM Peak



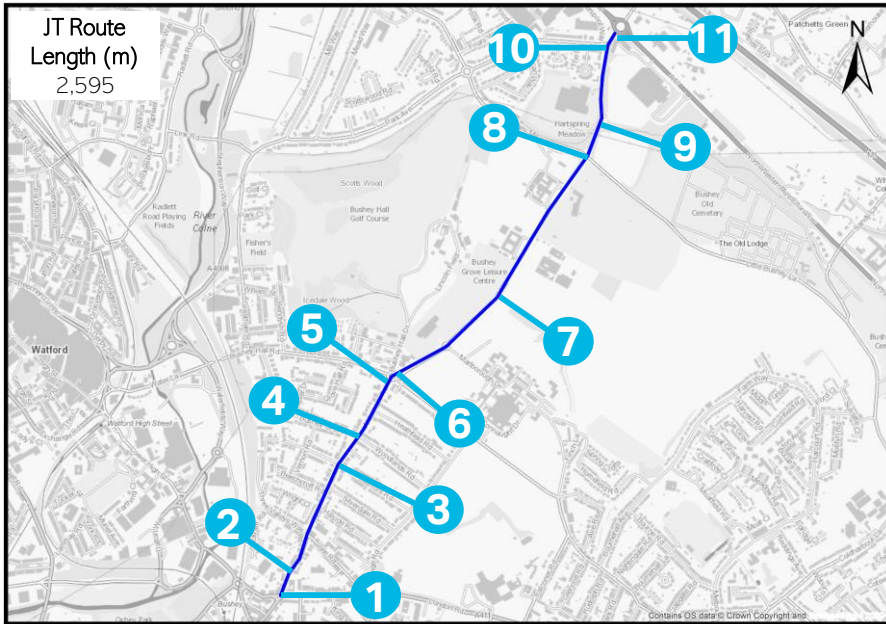
- Junctions:**
- 1) A41 N Western Ave/B462 Hartspring Ln
 - 2) B462 Hartspring Ln/Park Ave
 - 3) B462 Hartspring Ln/Costco Access
 - 4) B462 Hartspring Ln/Little Bushey Ln
 - 5) B462 Aldenham Rd/School Access
 - 6) B462 Aldenham Rd/The Avenue
 - 7) B462 Aldenham Rd/The Avenue
 - 8) B462 Aldenham Rd/Woodlands Rd
 - 9) B462 Aldenham Rd/Belmont Rd
 - 10) B462 Aldenham Rd/The Larches
 - 11) A411 Chalk Hill/B462 Aldenham Rd



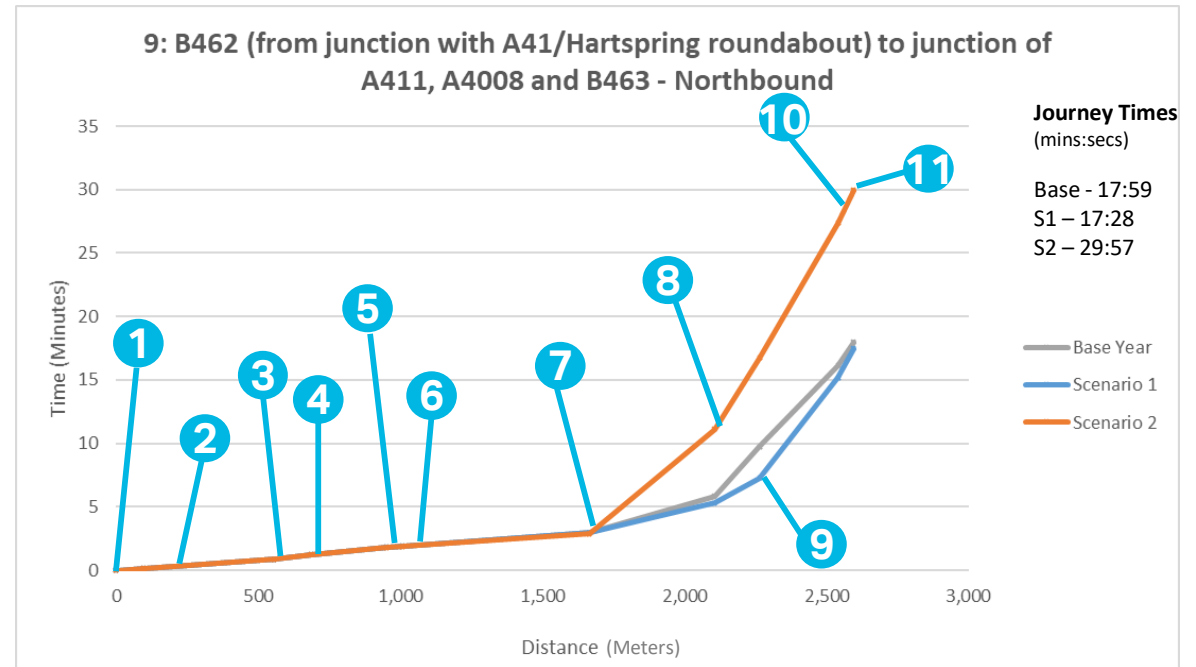
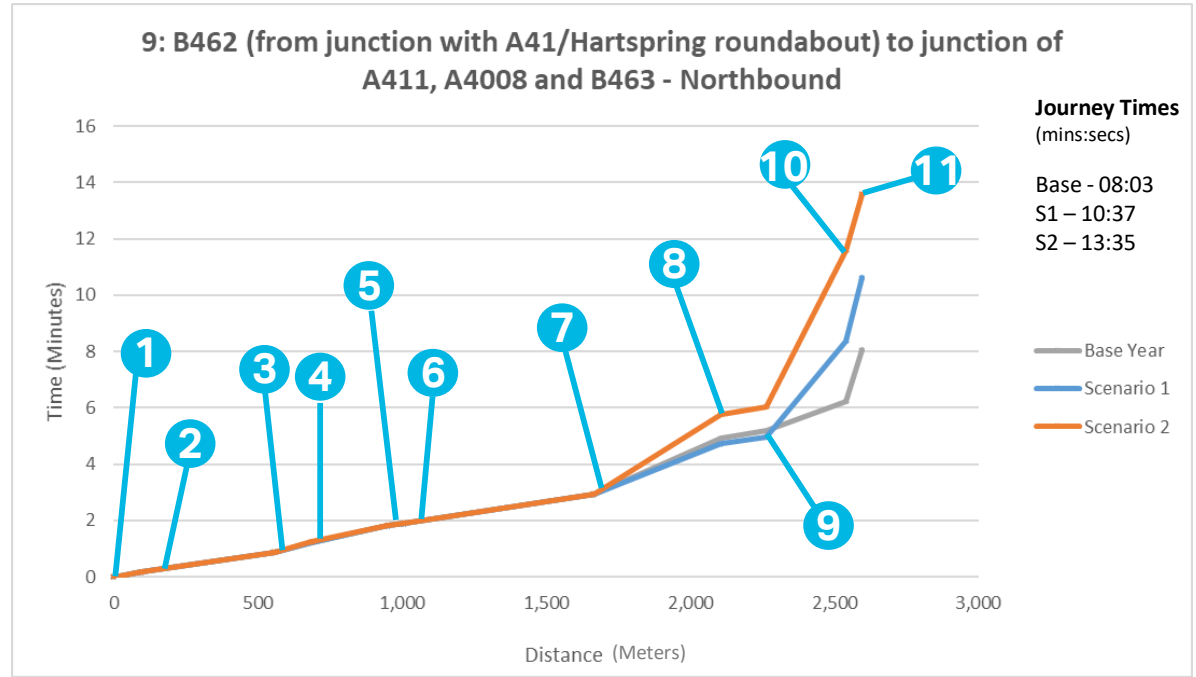
PM Peak

Route 9: B462 (from junction with A41/Hartspring roundabout) to junction of A41 1, A4008 and B463 - Northbound

AM Peak



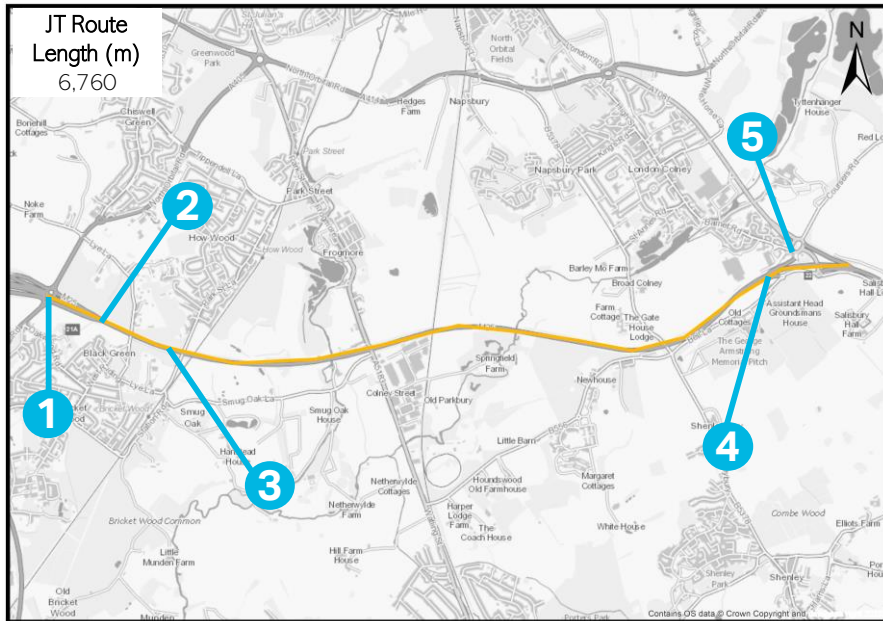
- Junctions:**
- 1) A411 Chalk Hill/B462 Aldenham Rd
 - 2) B462 Aldenham Rd/The Larches
 - 3) B462 Aldenham Rd/Belmont Rd
 - 4) B462 Aldenham Rd/Woodlands Rd
 - 5) B462 Aldenham Rd/The Avenue
 - 6) B462 Aldenham Rd/The Avenue
 - 7) B462 Aldenham Rd/School Access
 - 8) B462 Hartspring Ln/Little Bushey Ln
 - 9) B462 Hartspring Ln/Costco Access
 - 10) B462 Hartspring Ln/Park Ave
 - 11) A41 N Western Ave/B462 Hartspring Ln



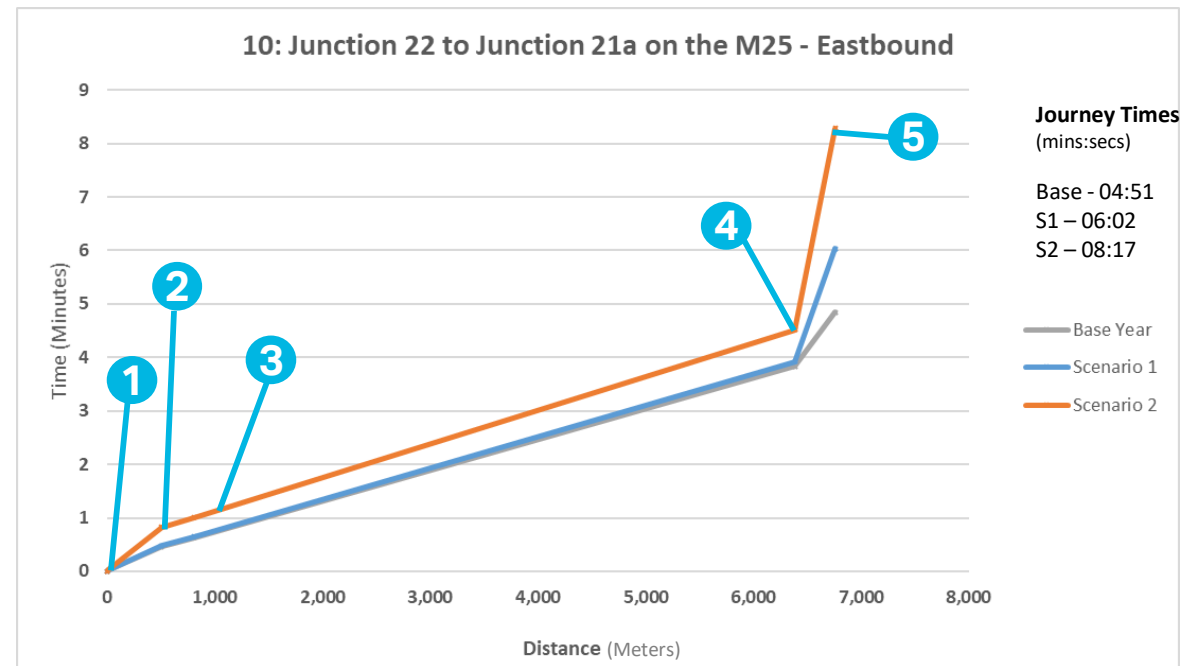
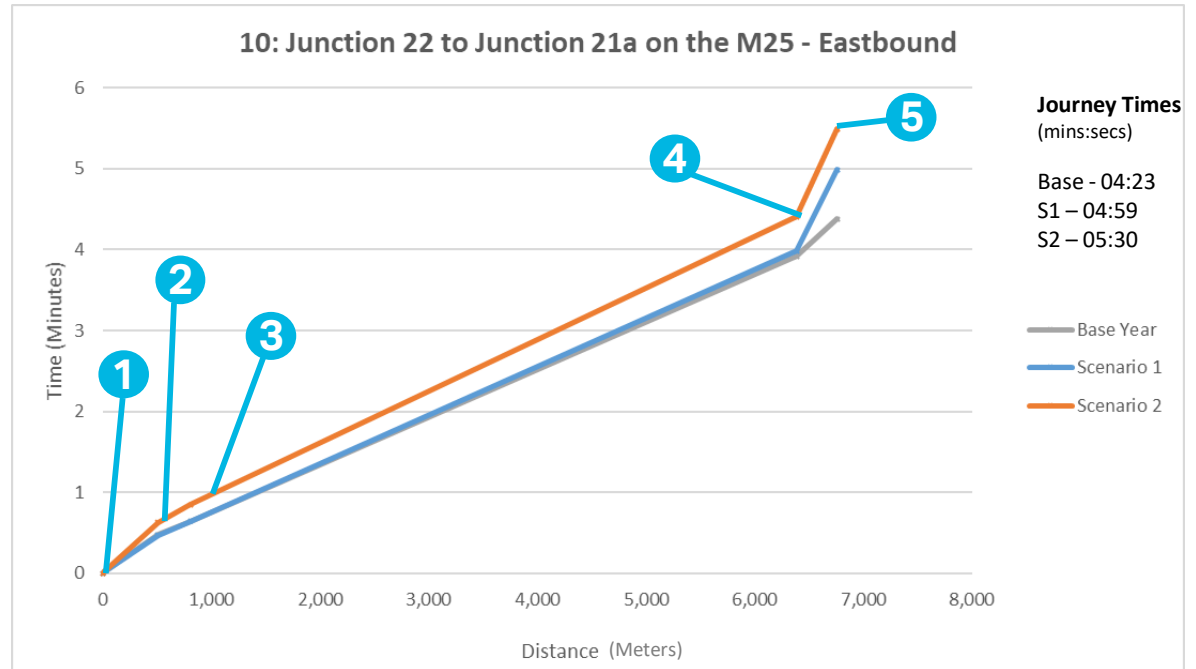
PM Peak

Route 10: Junction 22 to Junction 21a on the M25 - Eastbound

AM Peak



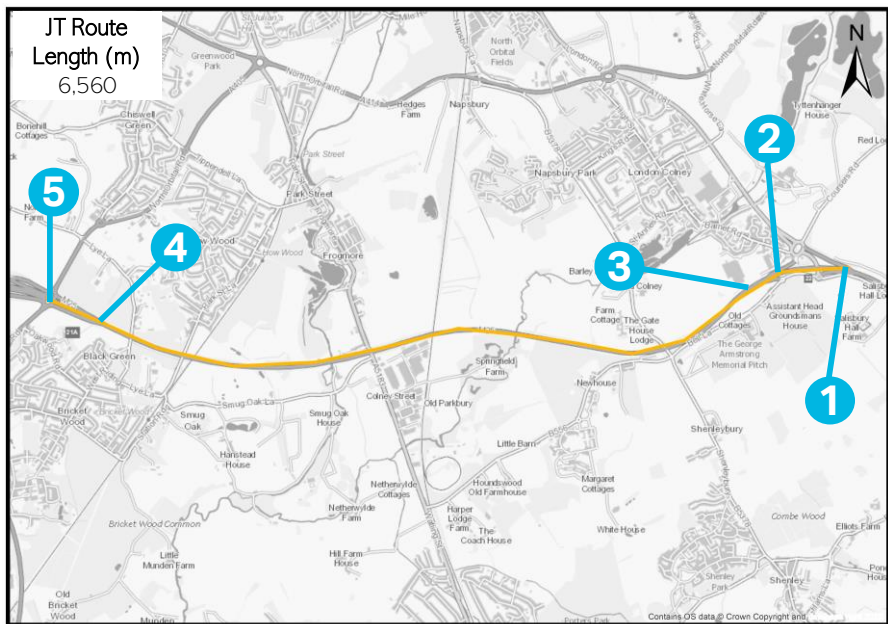
- Junctions:**
- 1) Bricket Wood Jct/M25 Junction 21a
 - 2) M25 Junction 21a on-slip
 - 3) M25 eastbound mainline
 - 4) M25 Junction 22 off-slip
 - 5) The Bell Roundabout/M25 Junction 22



PM Peak

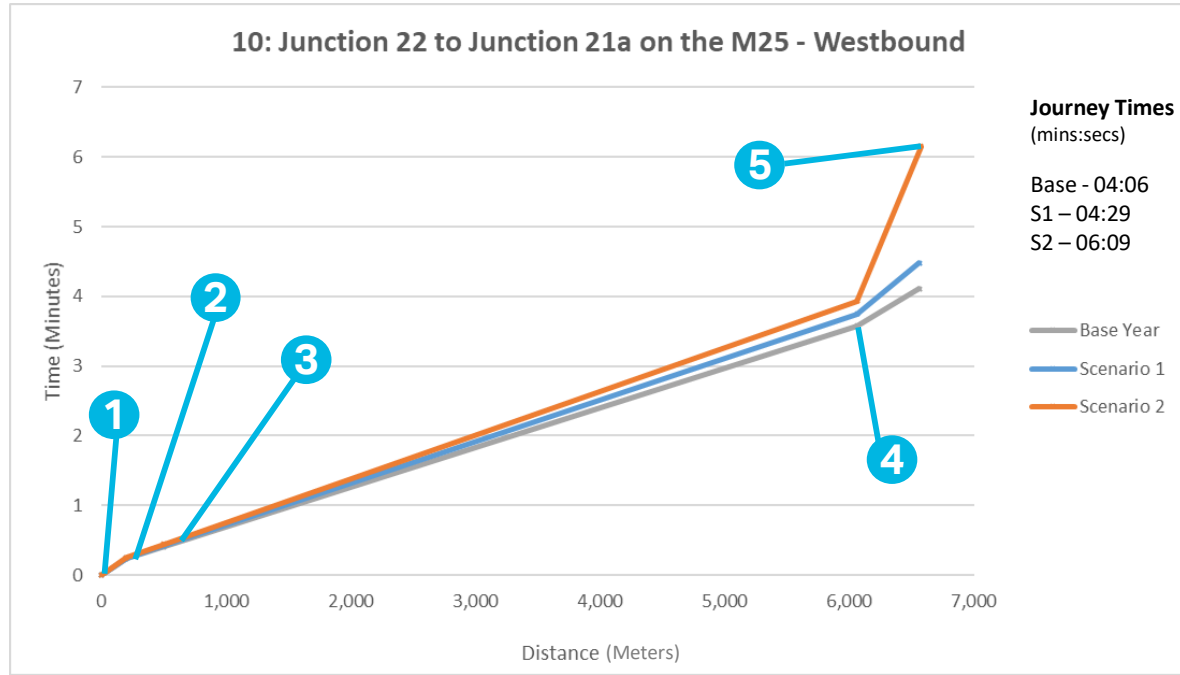
Route 10: Junction 22 to Junction 21a on the M25 - Westbound

AM Peak



JT Route Length (m)
6,560

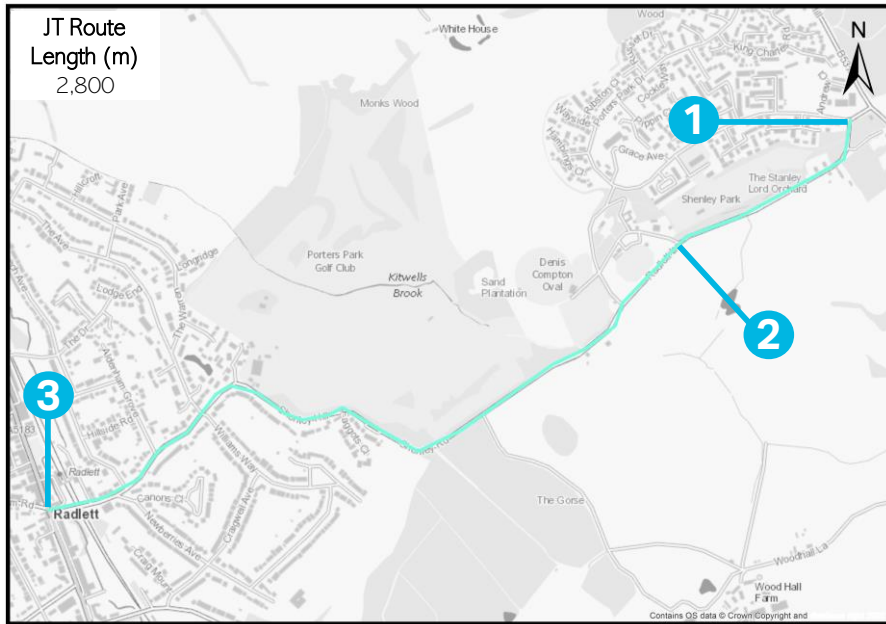
- Junctions:**
- 1) B556 Bell Ln/M25 Junction 22
 - 2) M25 Junction 22 on-slip
 - 3) M25 westbound mainline
 - 4) M25 Junction 21a off-slip
 - 5) Bricket Wood Jct/M25 Junction 21a



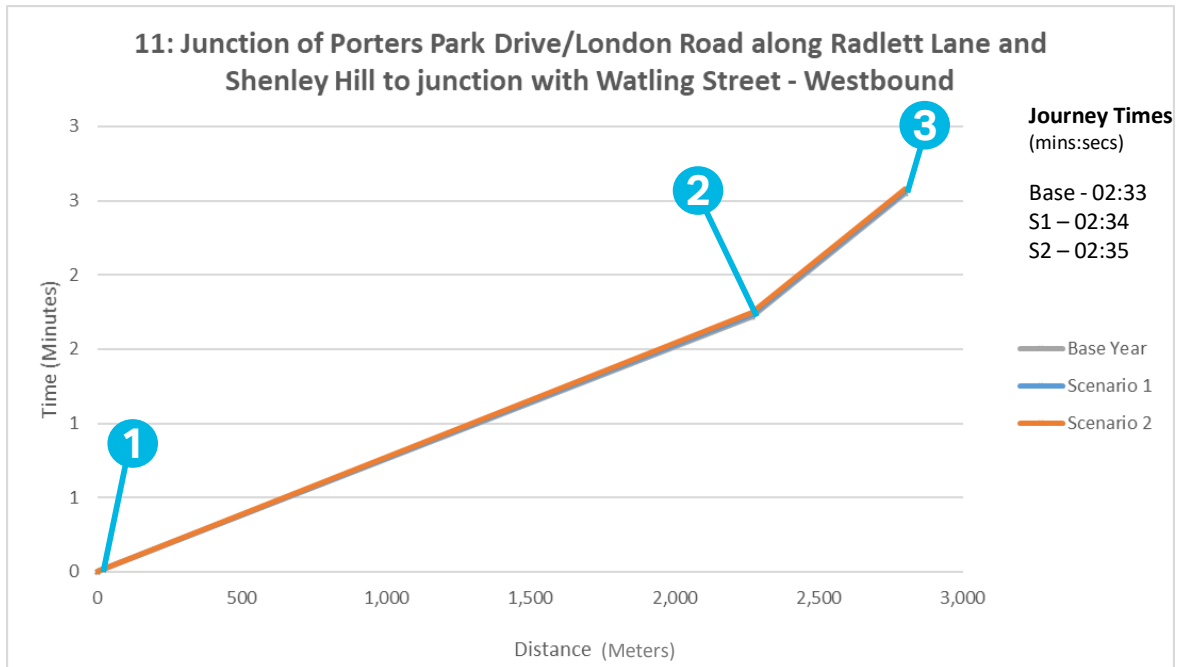
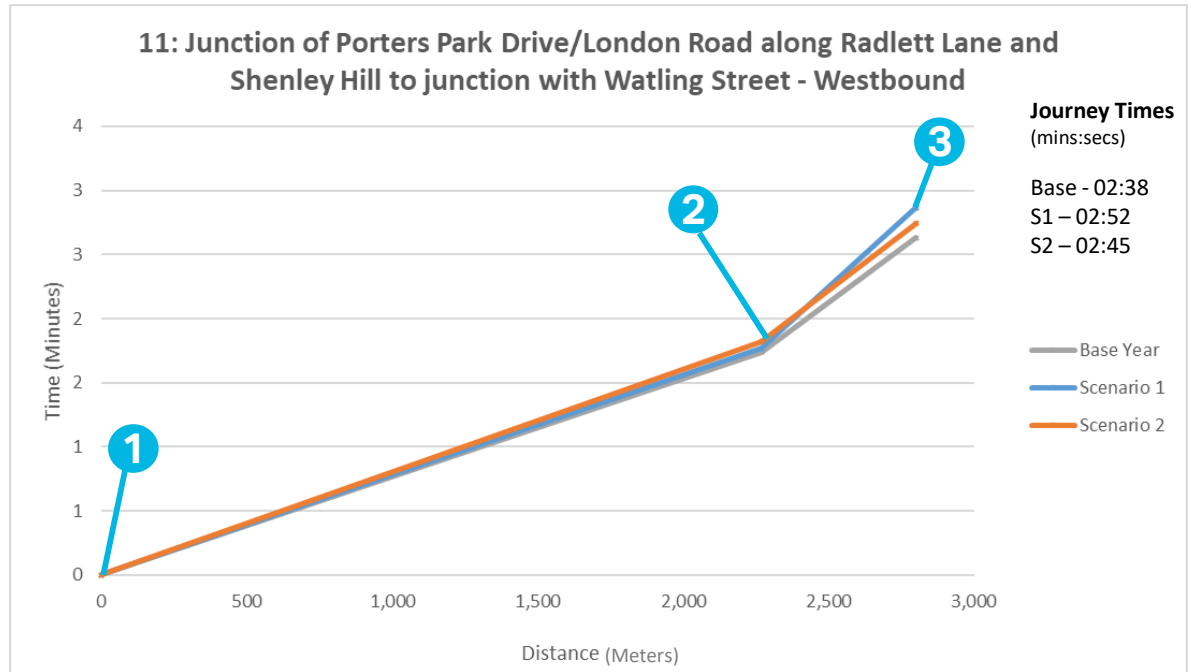
PM Peak

Route 11: Junction of Porters Park Drive/London Road along Radlett Lane and Shenley Hill to junction with Watling Street - Westbound

AM Peak



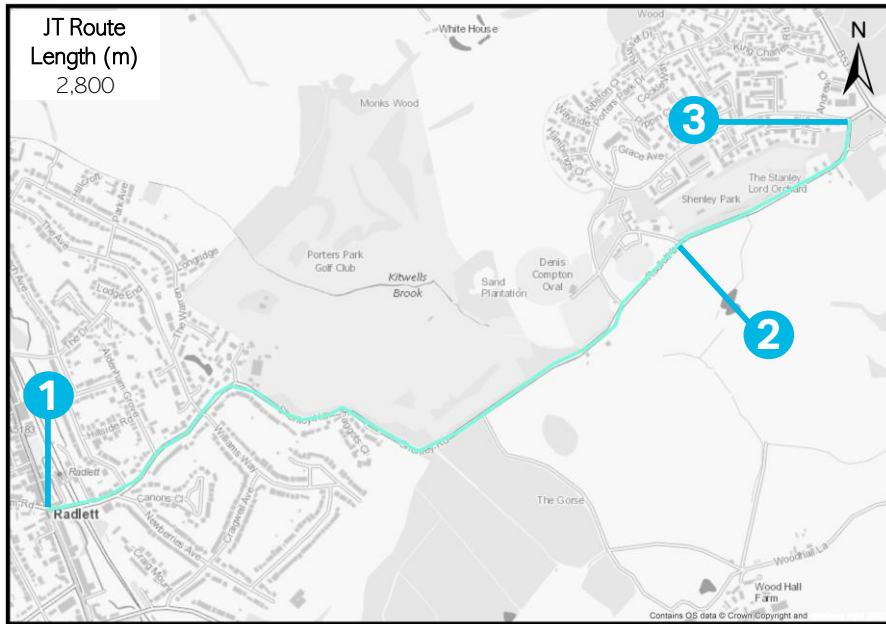
- Junctions:**
- 1) A5183 Watling St/Shenley Hill
 - 2) Radlett Ln/Unnamed Rd
 - 3) Radlett Ln/Porters Park Dr



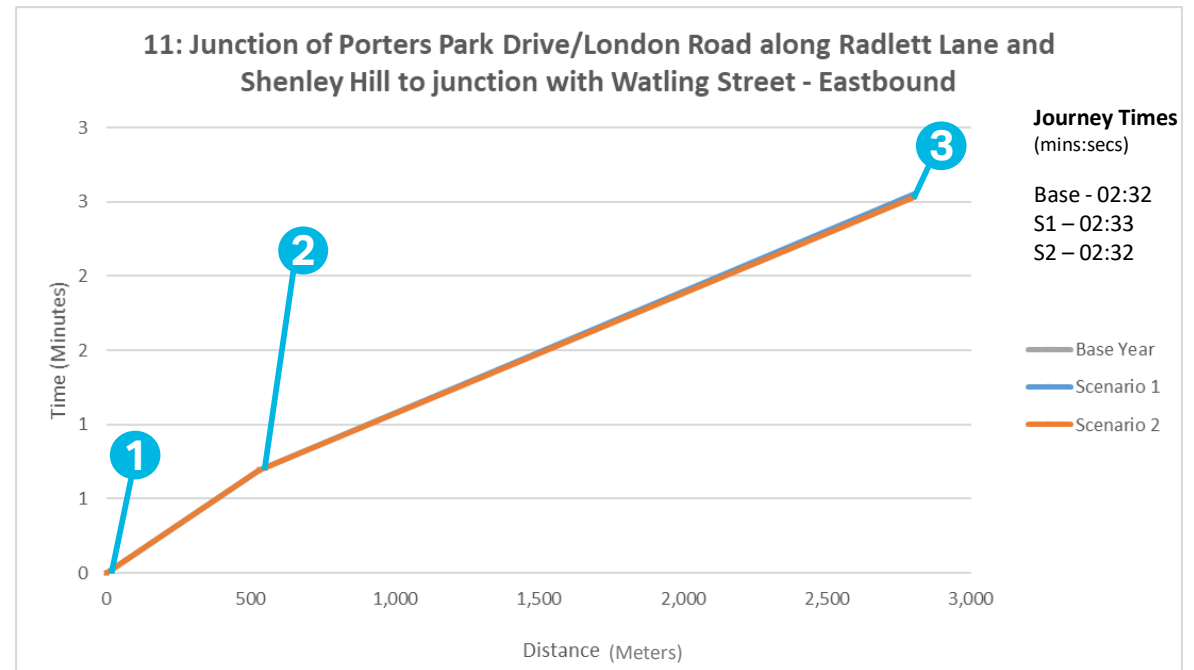
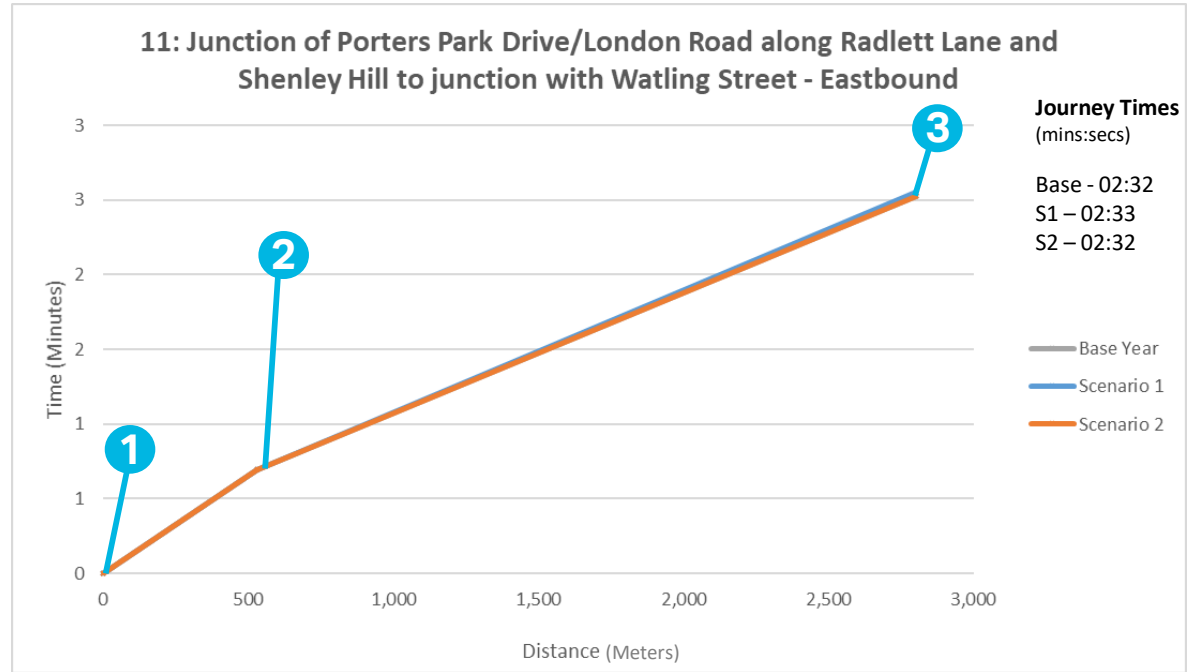
PM Peak

Route 11: Junction of Porters Park Drive/London Road along Radlett Lane and Shenley Hill to junction with Watling Street - Eastbound

AM Peak



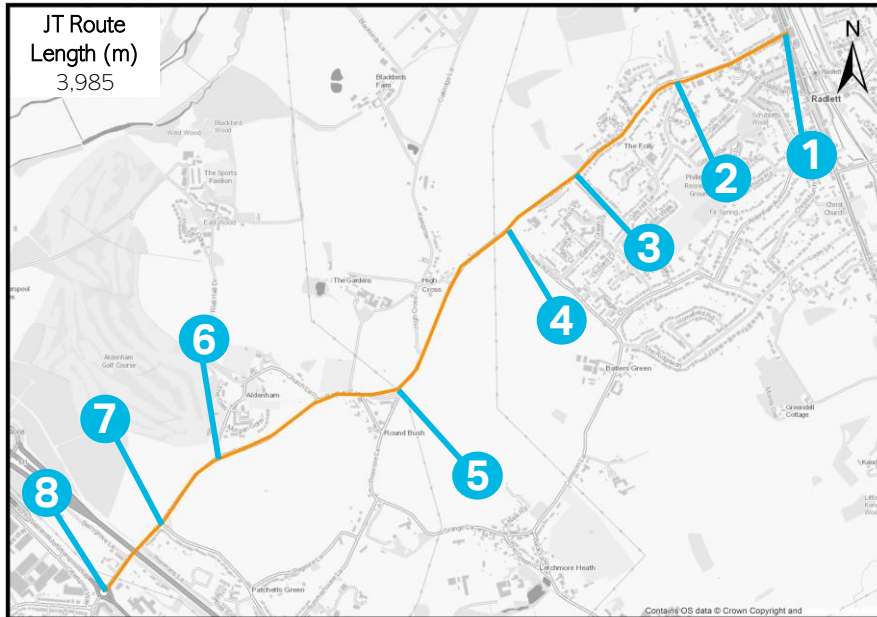
- Junctions:**
- 1) Radlett Ln/Porters Park Dr
 - 2) Radlett Ln/Unnamed Rd
 - 3) A5183 Watling St/Shenley Hill



PM Peak

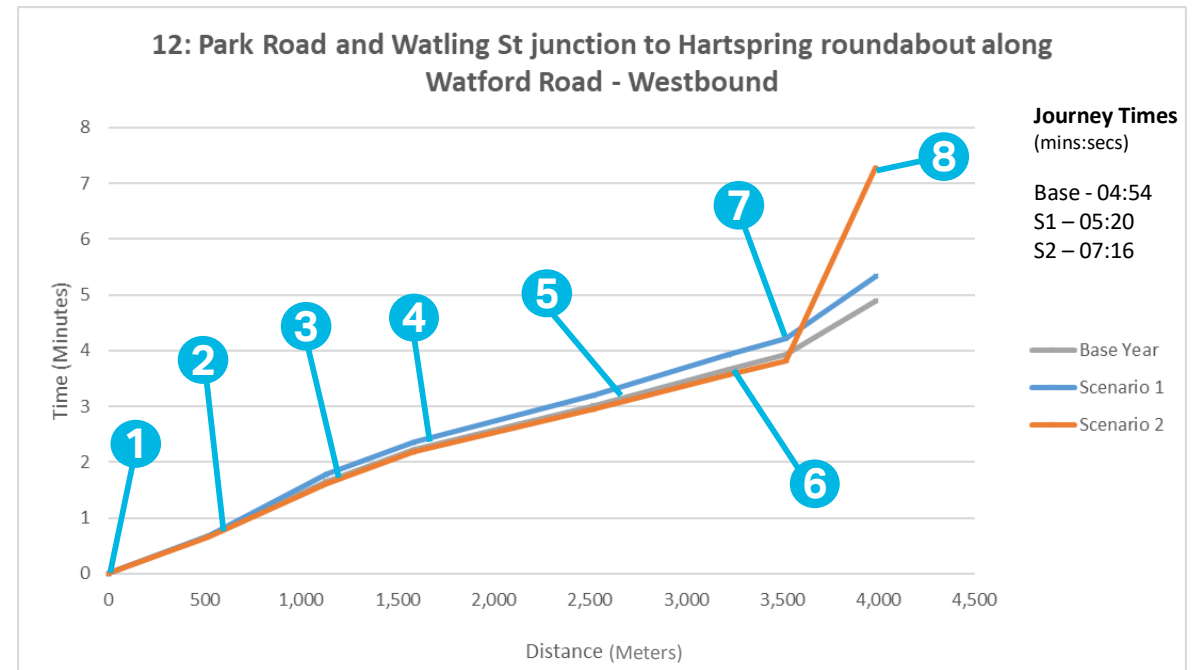
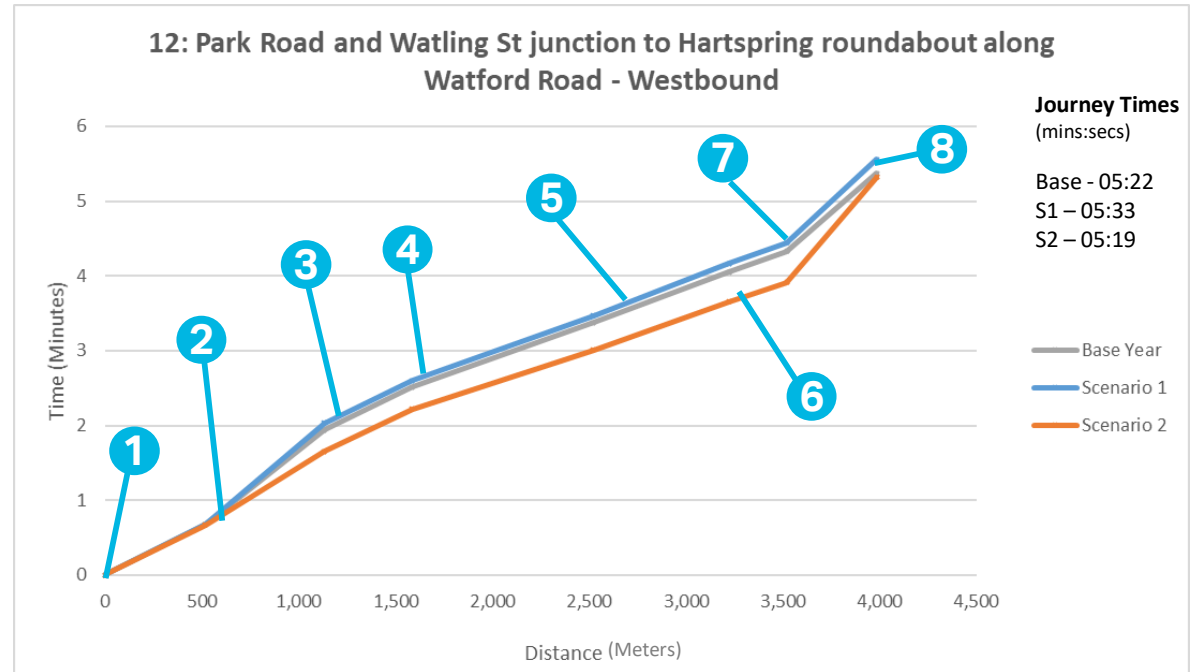
Route 12: Park Road and Watling St junction to Hartspring roundabout along Watford Road - Westbound

AM Peak



Junctions:

- 1) A5183 Watling St/Park Rd
- 2) B462 Watford Rd/Gills Hill Ln
- 3) B462 Watford Rd/Willow Way
- 4) B462 Watford Rd/New Rd
- 5) B462 Radlett Rd/Primrose Ln
- 6) B462 Radlett Rd/Church Ln
- 7) B462 Hartspring Ln/Hilfield Ln
- 8) A41 Hartspring Roundabout



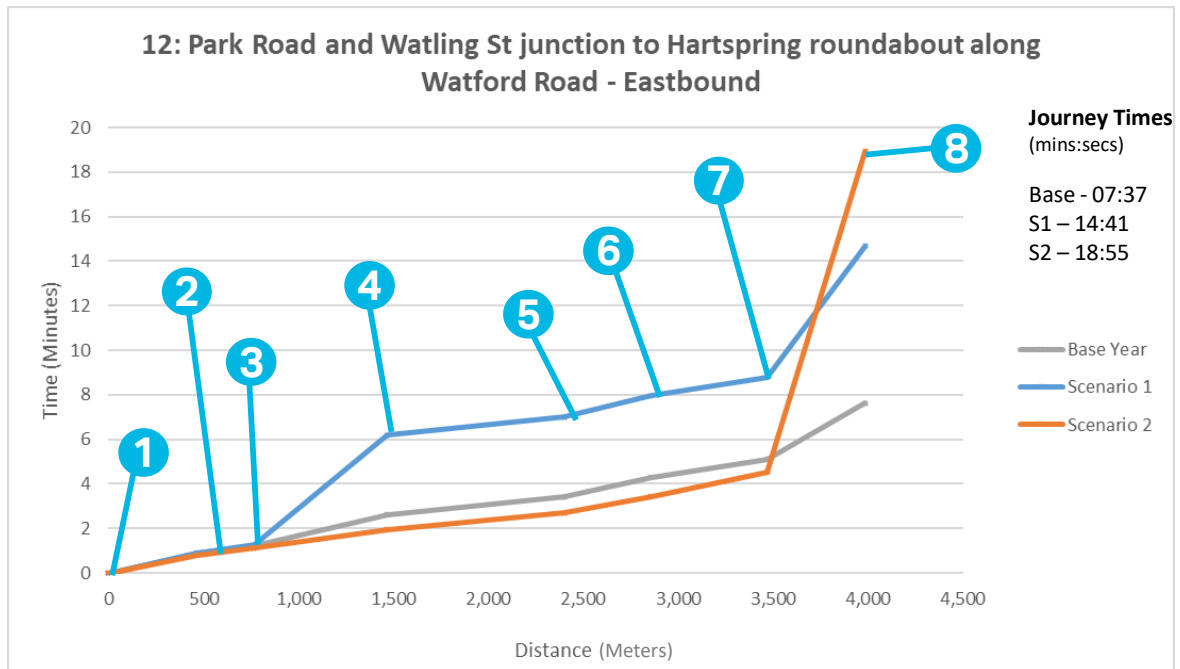
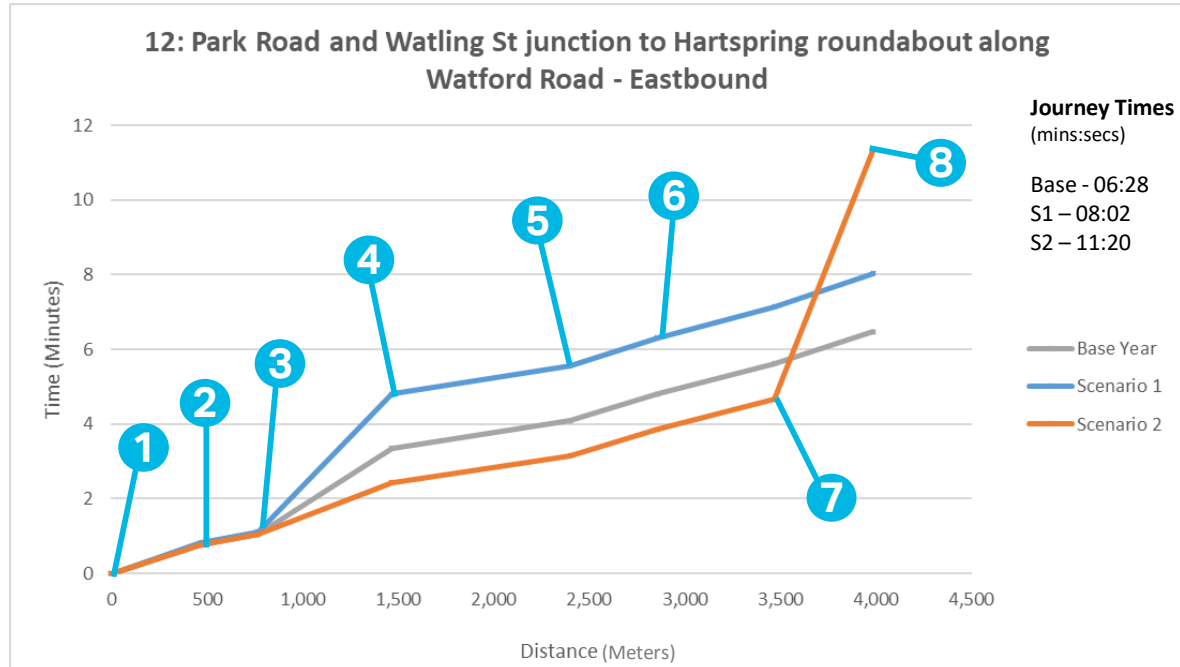
PM Peak

Route 12: Park Road and Watling St junction to Hartspring roundabout along Watford Road - Eastbound

AM Peak



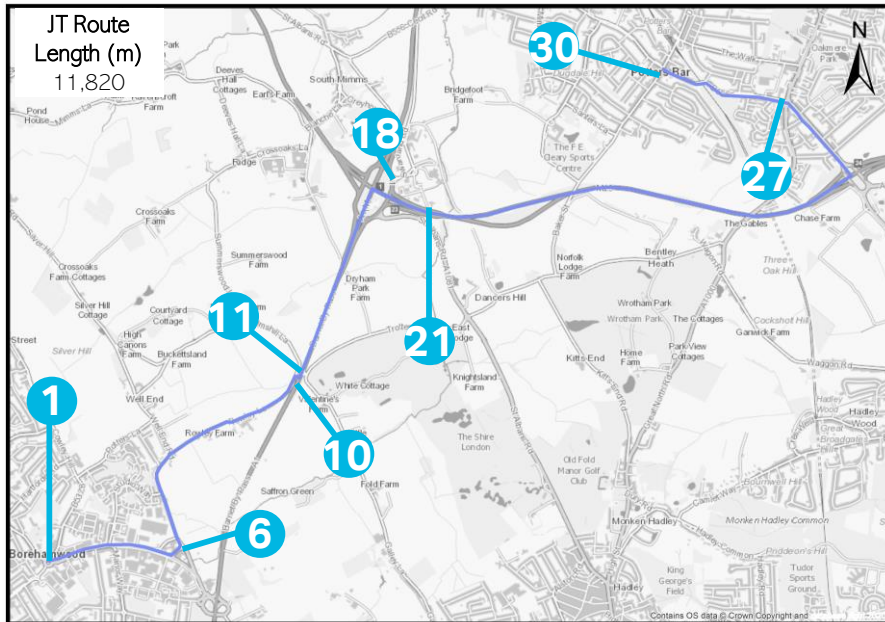
- Junctions:**
- 1) A41 Hartspring Roundabout
 - 2) B462 Hartspring Ln/Hilfield Ln
 - 3) B462 Radlett Rd/Church Ln
 - 4) B462 Radlett Rd/Primrose Ln
 - 5) B462 Watford Rd/New Rd
 - 6) B462 Watford Rd/Willow Way
 - 7) B462 Watford Rd/Gills Hill Ln
 - 8) A5183 Watling St/Park Rd



PM Peak

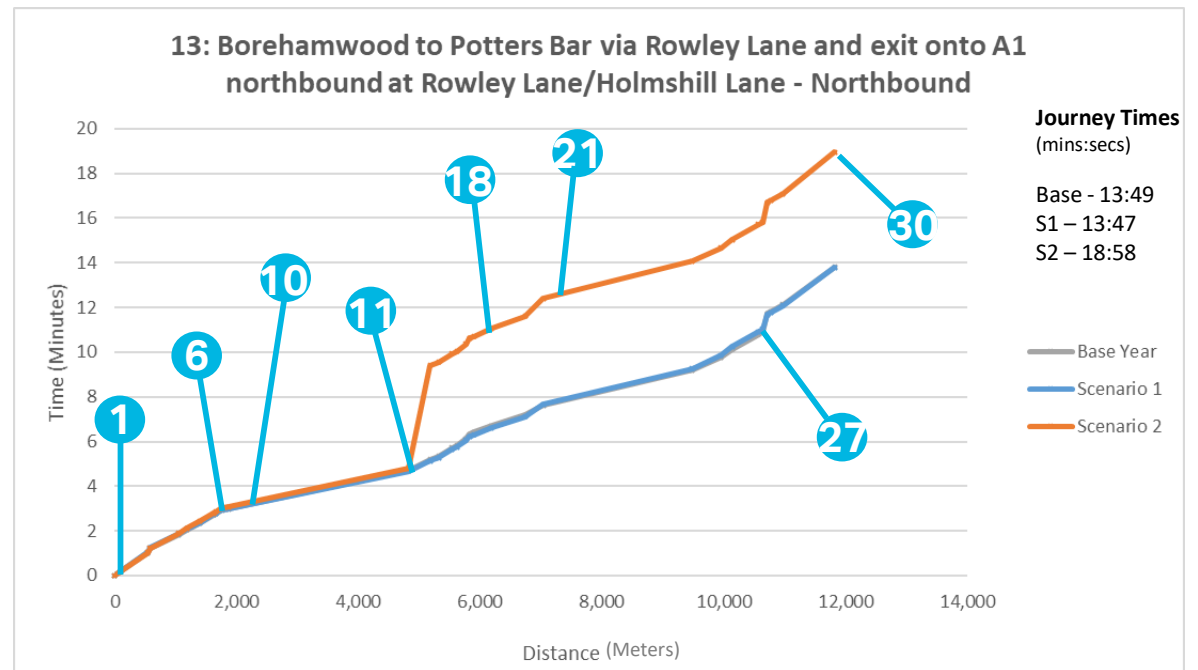
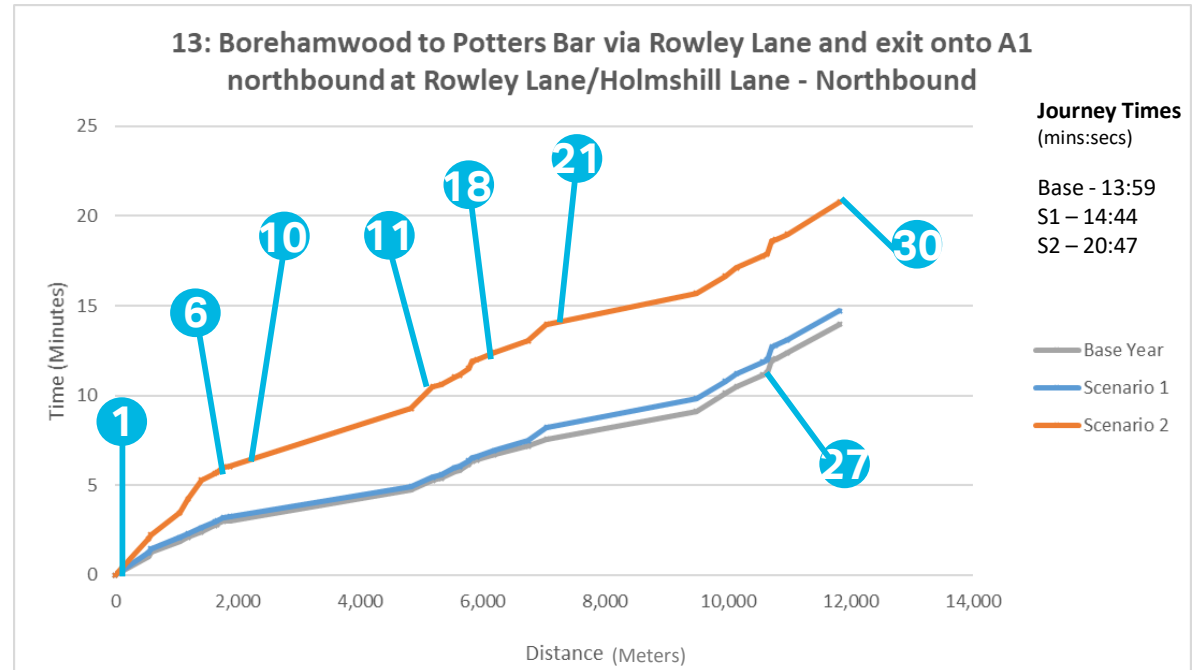
Route 13: Borehamwood to Potters Bar via Rowley Lane and exit onto A1 northbound at Rowley Lane/Holmshill Lane - Northbound

AM Peak



Junctions:

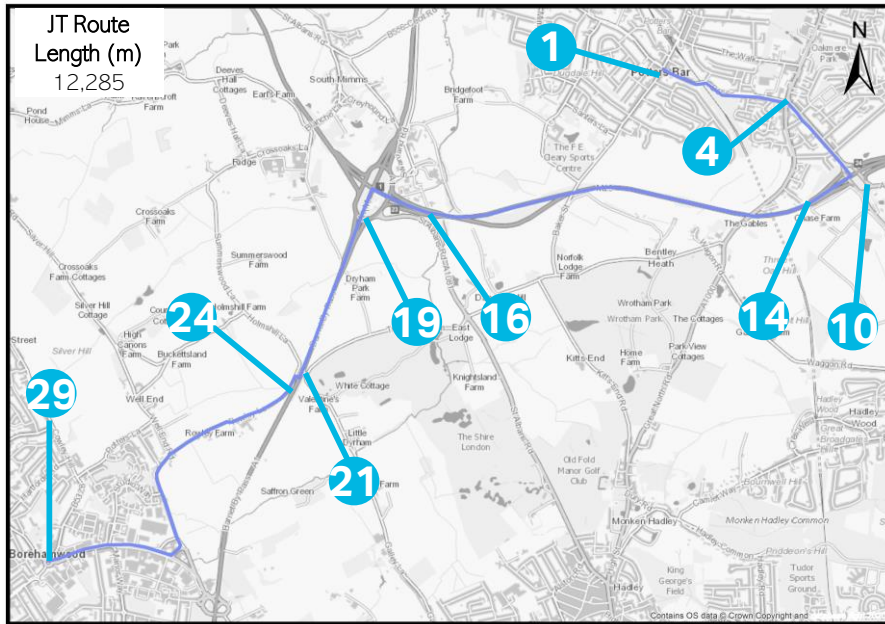
- 1) A5135 Elstree Way/B5378 Shenley Rd
- 6) A5135 Rowley Ln/Rowley Ln
- 10) A1 Barnet By-Pass/Holmshill Ln
- 11) A1 Barnet By-Pass Mainline
- 18) Bignells Corner/Bignells Corner
- 21) M25 Junction 23 Off-Slip/Mainline
- 27) A1000 Barnet Rd/A111 Southgate Rd
- 30) B556 Mutton Ln/Darkes Ln



PM Peak

Route 13: Borehamwood to Potters Bar via Rowley Lane and exit onto A1 northbound at Rowley Lane/Holmshill Lane - Southbound

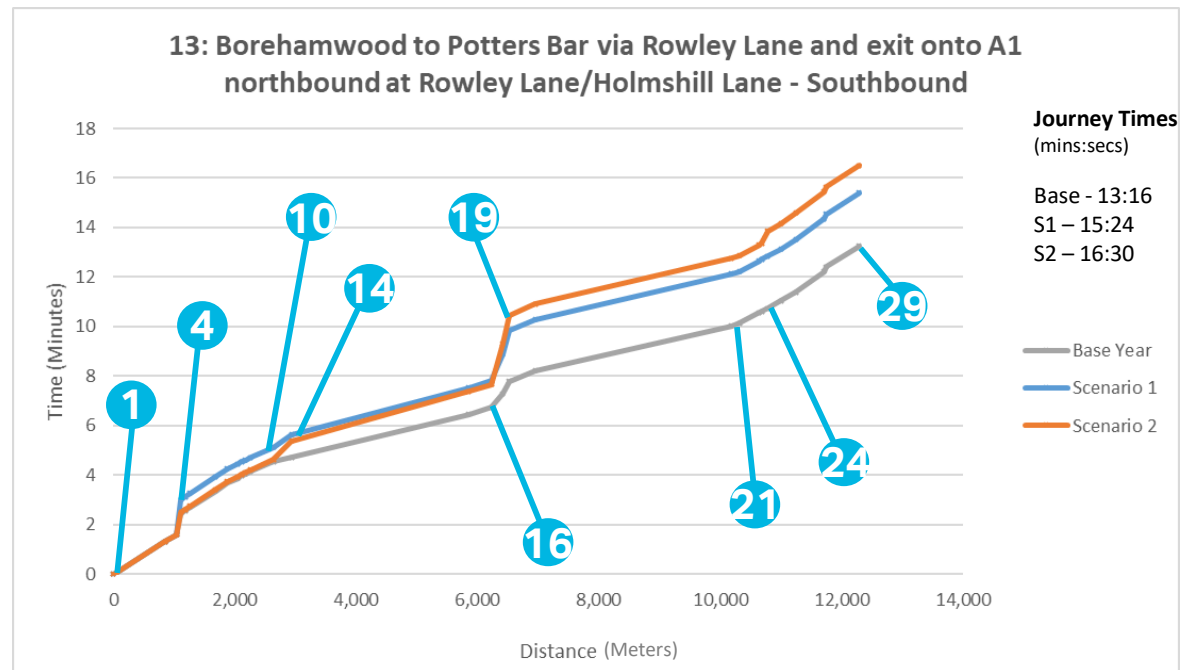
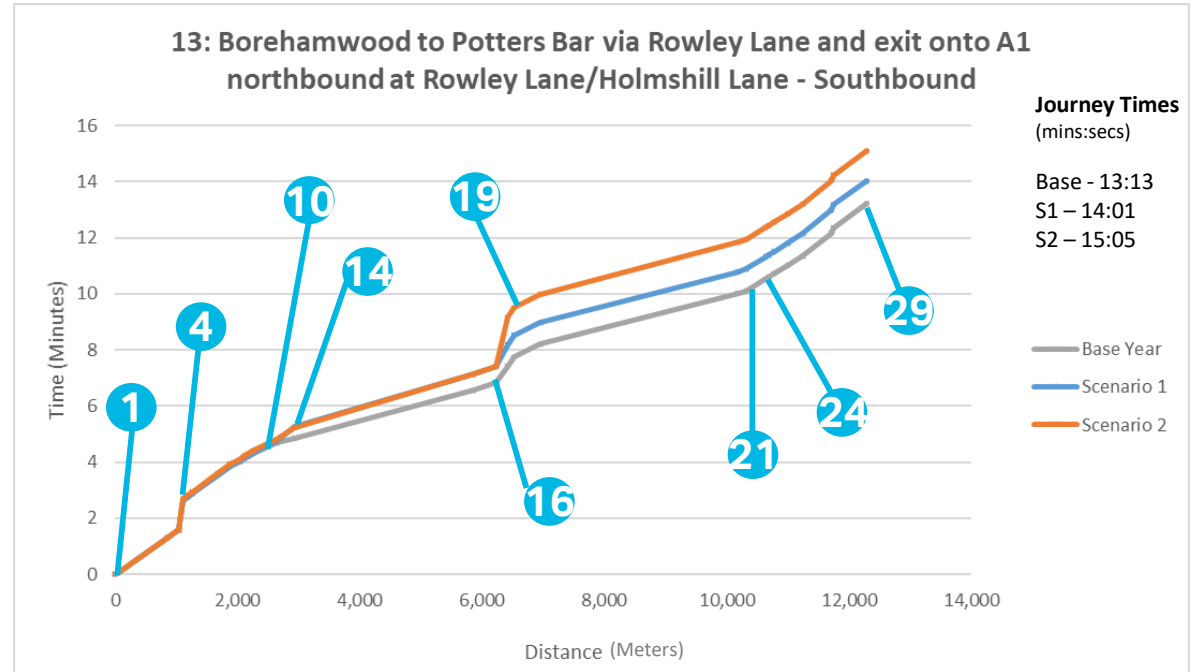
AM Peak



Junctions:

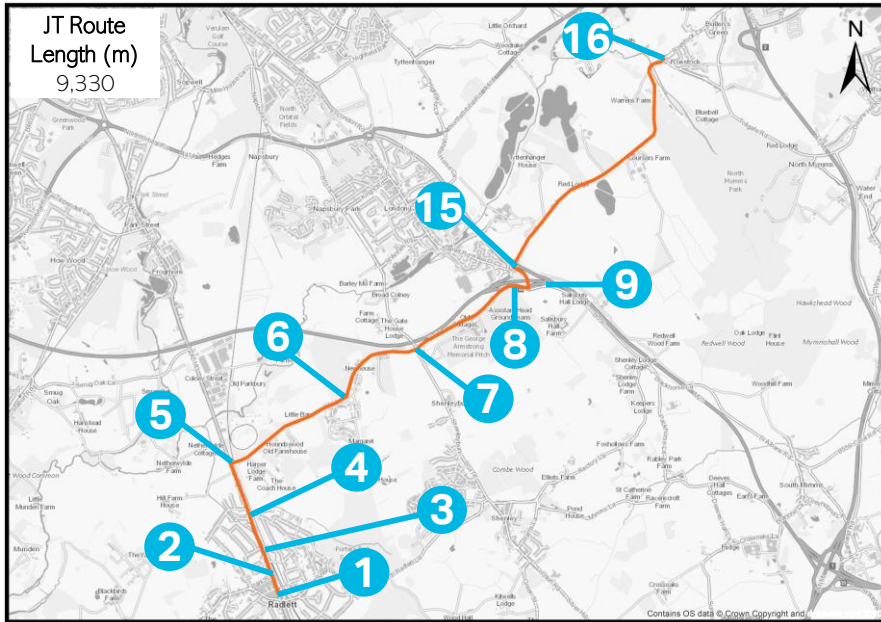
- 1) B556 Mutton Ln/Darkes Ln
- 4) A1000 Barnet Rd/A111 Southgate Rd
- 10) Potters Bar Interchange/M25 Junction
- 24) EB Off-Slip
- 14) M25 Junction 24 EB On-Slip/Mainline
- 16) M25 Junction 25 EB Off-Slip/Mainline
- 19) Bignells Corner/A1 (M) SB On-Slip
- 21) A1 Mainline/Trotters Bottom
- 24) A1/Holmshill Ln
- 29) A5135 Elstree Way/B5378 Shenley Rd

PM Peak



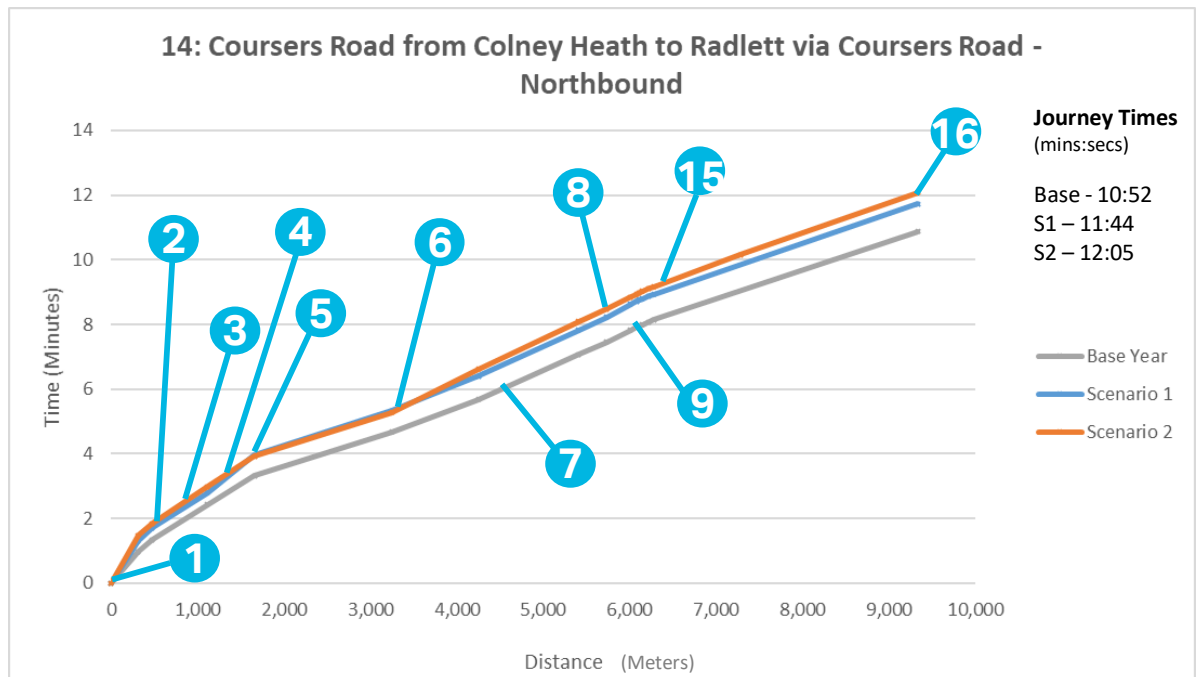
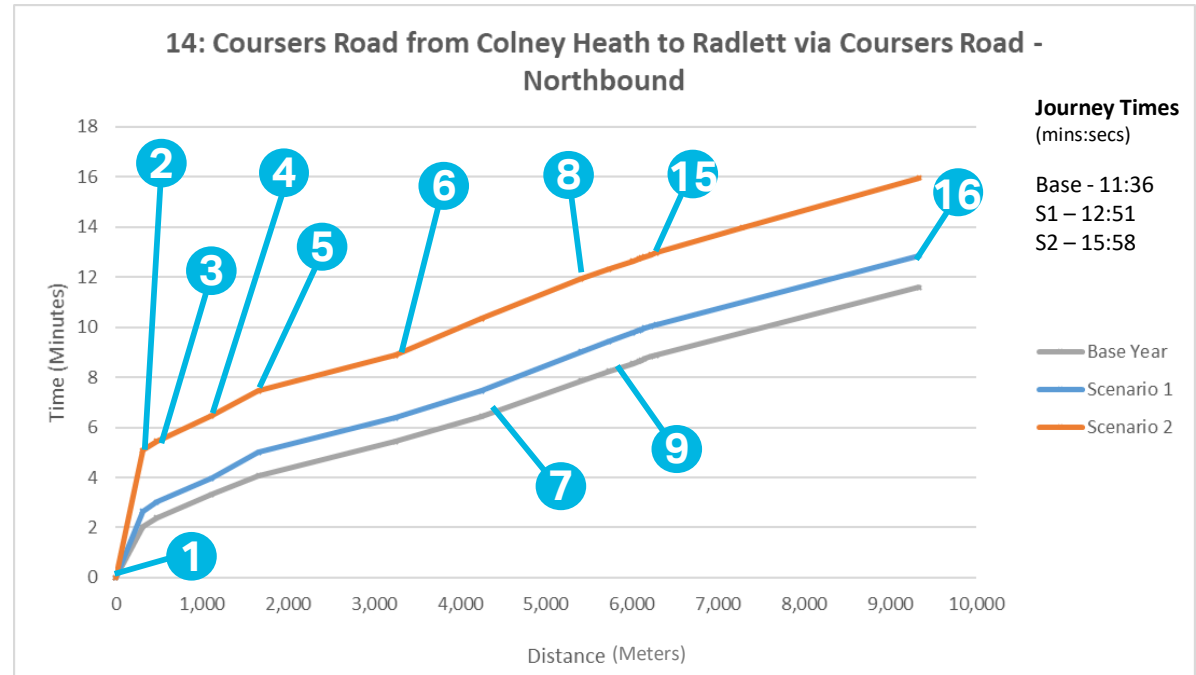
Route 14: Coursers Road from Colney Heath to Radlett via Coursers Road - Northbound

AM Peak



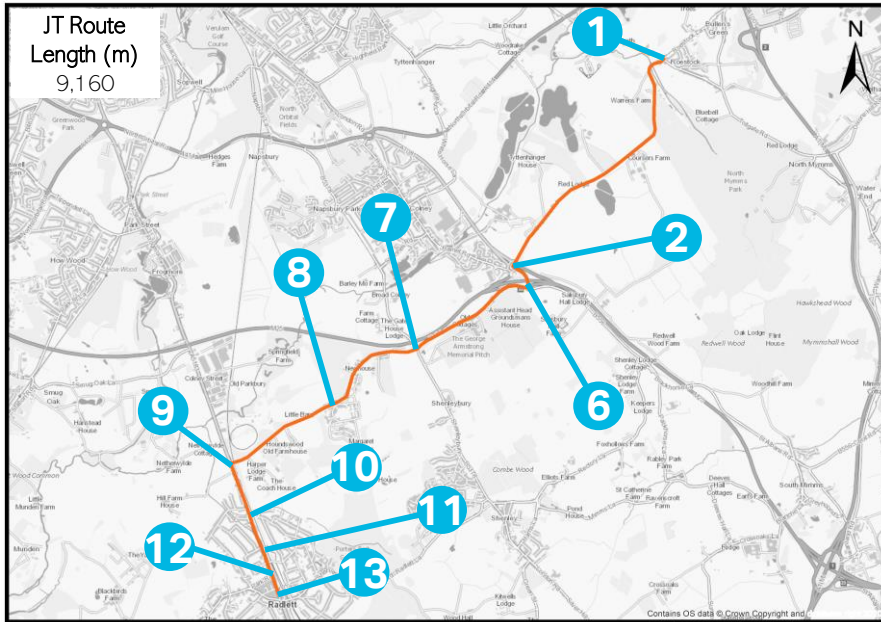
- Junctions:**
- 1) A5183 Watling St/Shenley Hill
 - 2) A5183 Watling St /Park Rd
 - 3) A5183 Watling St/Goodyers Ave
 - 4) A5183 Watling St/Oakridge Ave
 - 5) A5183 Watling St/B556 Harper Ln
 - 6) B556 Harper Ln/Development Access
 - 7) B556 Bell Ln/B5378 Shenley Ln
 - 8) A1081/B556 Bell Ln
 - 9) The Bell Roundabout
 - 15) The Bell Roundabout/Coursers Rd
 - 16) Tollgate Rd/Coursers Rd

PM Peak



Route 14: Coursers Road from Colney Heath to Radlett via Coursers Road - Southbound

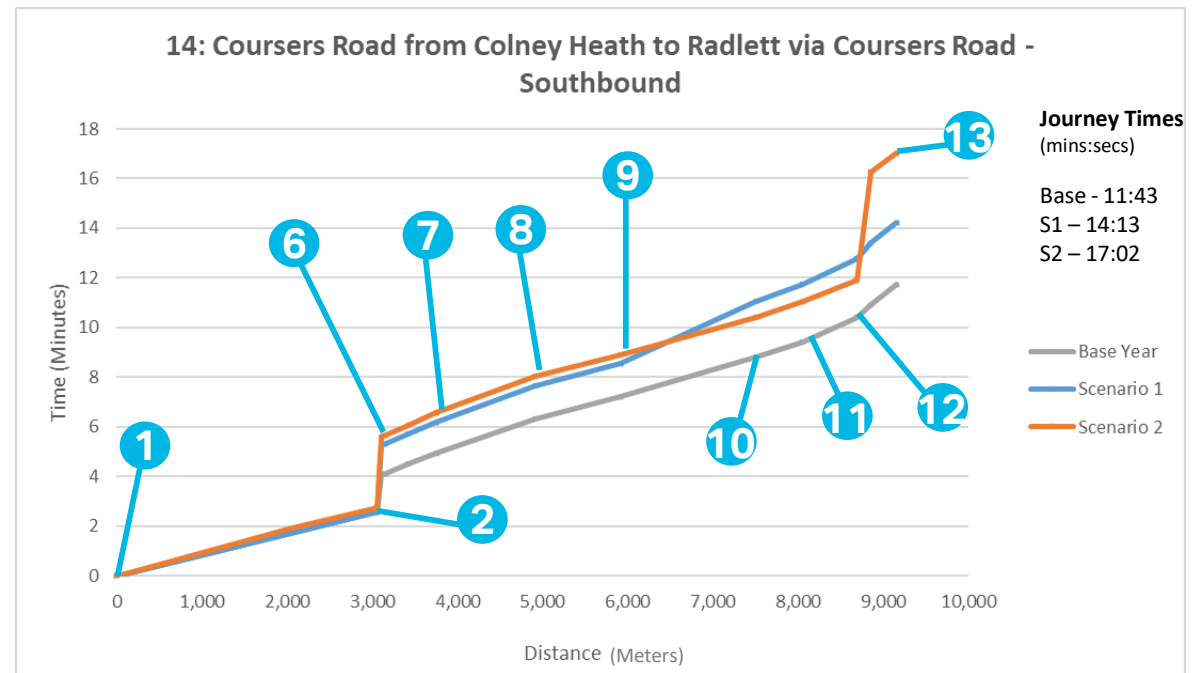
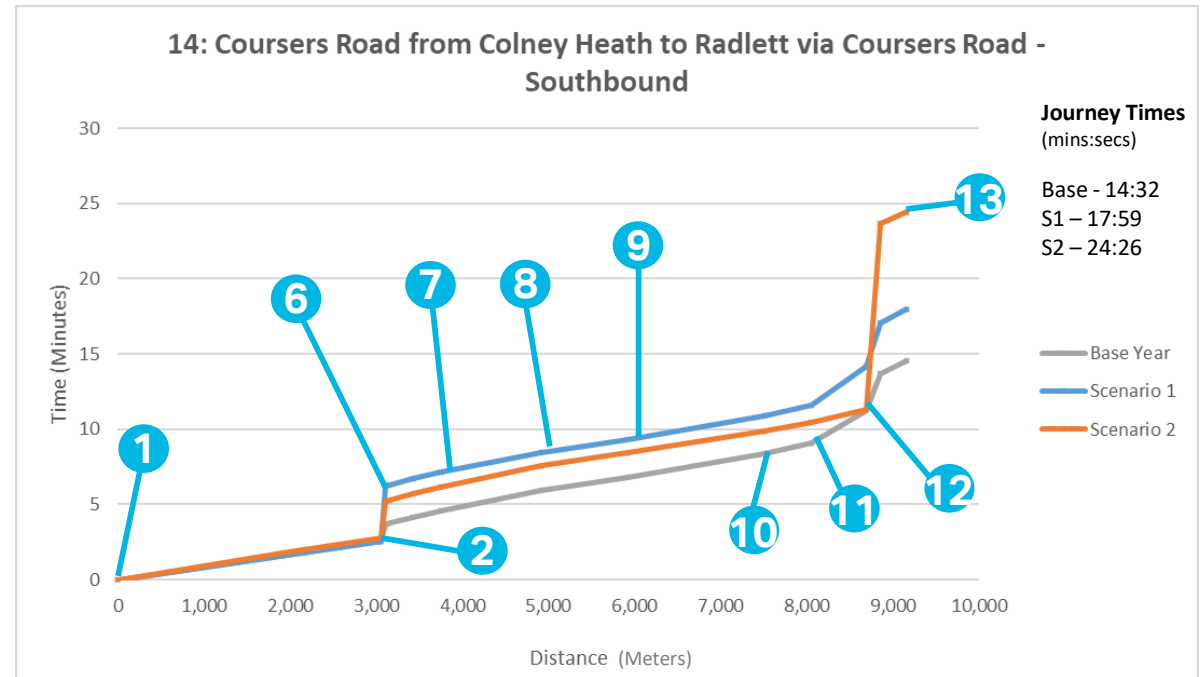
AM Peak



Junctions:

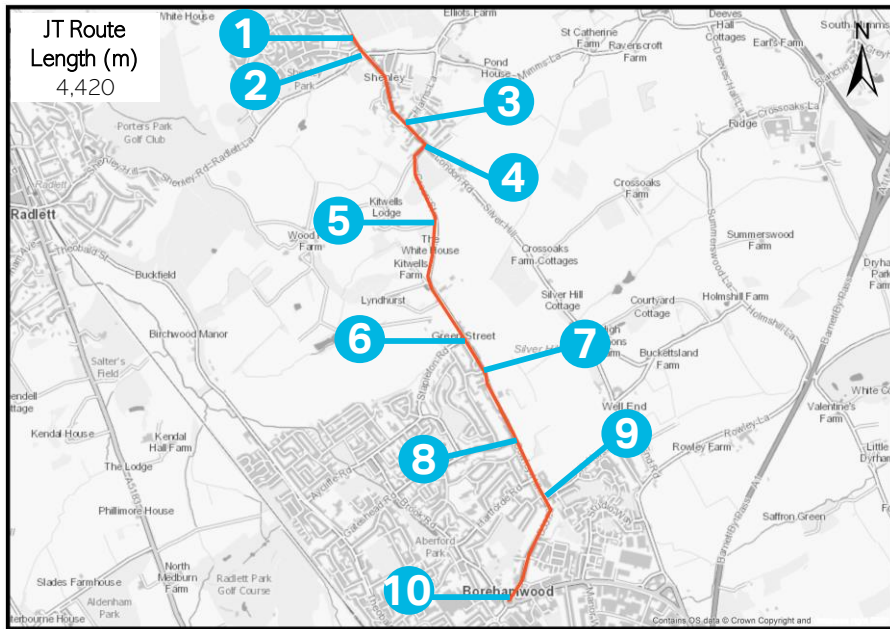
- 1) Tollgate Rd/Coursers Rd
- 2) The Bell Roundabout
- 6) A1081/B556 Bell Ln
- 7) B556 Bell Ln/B5378 Shenley Ln
- 8) B556 Harper Ln/Development Access
- 9) A5183 Watling St/B556 Harper Ln
- 10) A5183 Watling St/Oakridge Ave
- 11) A5183 Watling St/Goodyers Ave
- 12) A5183 Watling St /Park Rd
- 13) A5183 Watling St/Shenley Hill

PM Peak



Route 15: Shenley to Borehamwood via B5378 - Southbound

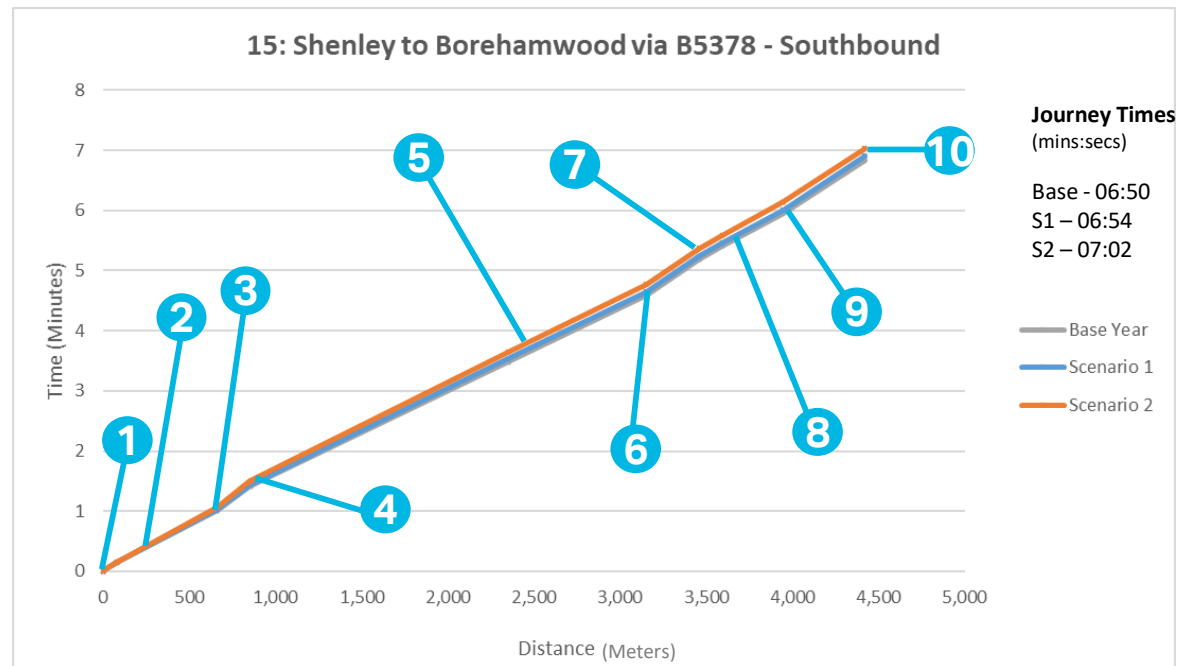
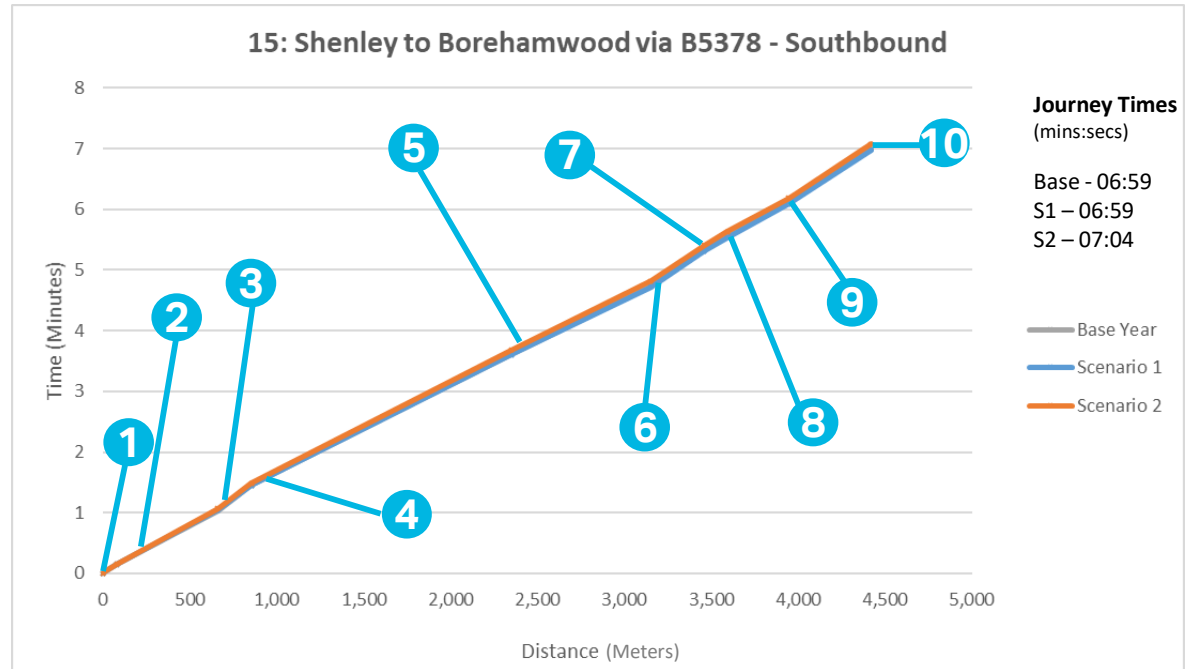
AM Peak



Junctions:

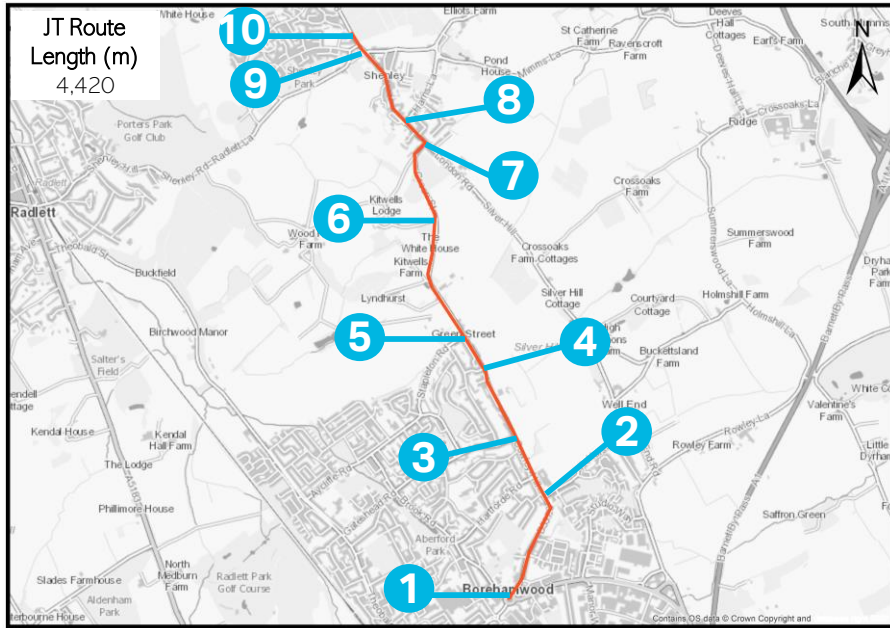
- 1) B5378 Black Lion Hill
- 2) B5378 London Rd/Porters Park Dr
- 3) B5378 London Rd/Harris Ln
- 4) London Rd/B5378 Woodhall Ln
- 5) B5378 Green St/Unnamed Rd
- 6) B5378 Green St/Stapleton Rd
- 7) B5378 Cowley Hill/Gateshead Rd
- 8) B5378 Cowley Hill/Hartforde Rd
- 9) B5378 Shenley Rd/Potters Ln
- 10) A5135 Elstree Way/B5378 Shenley Rd

PM Peak



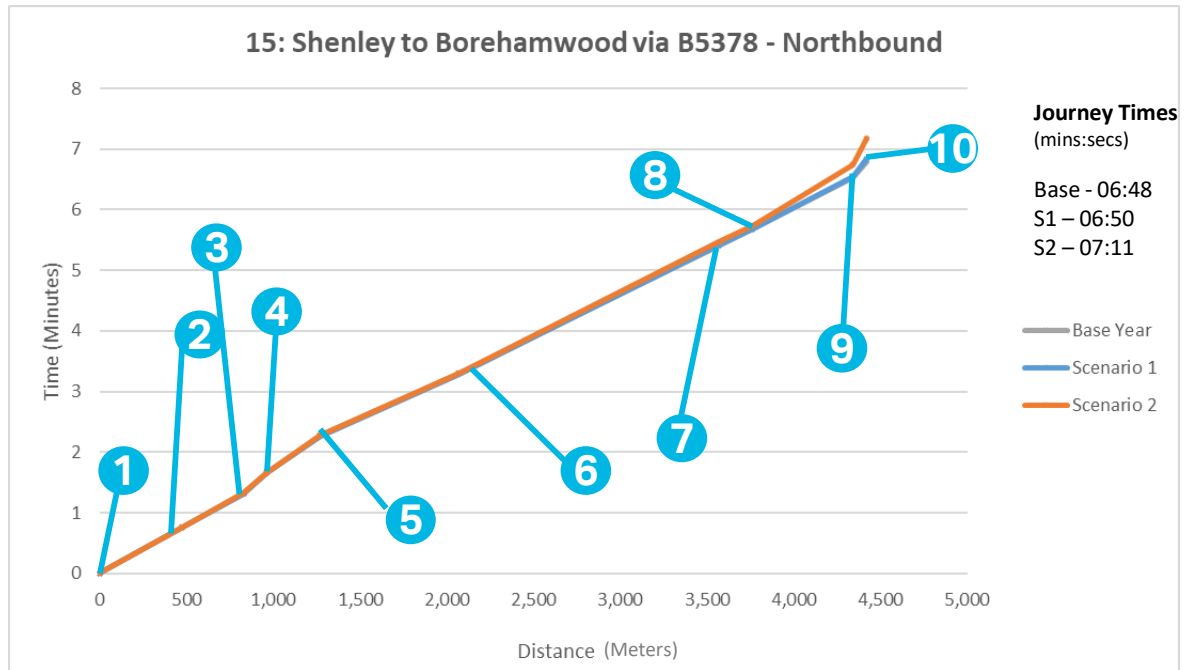
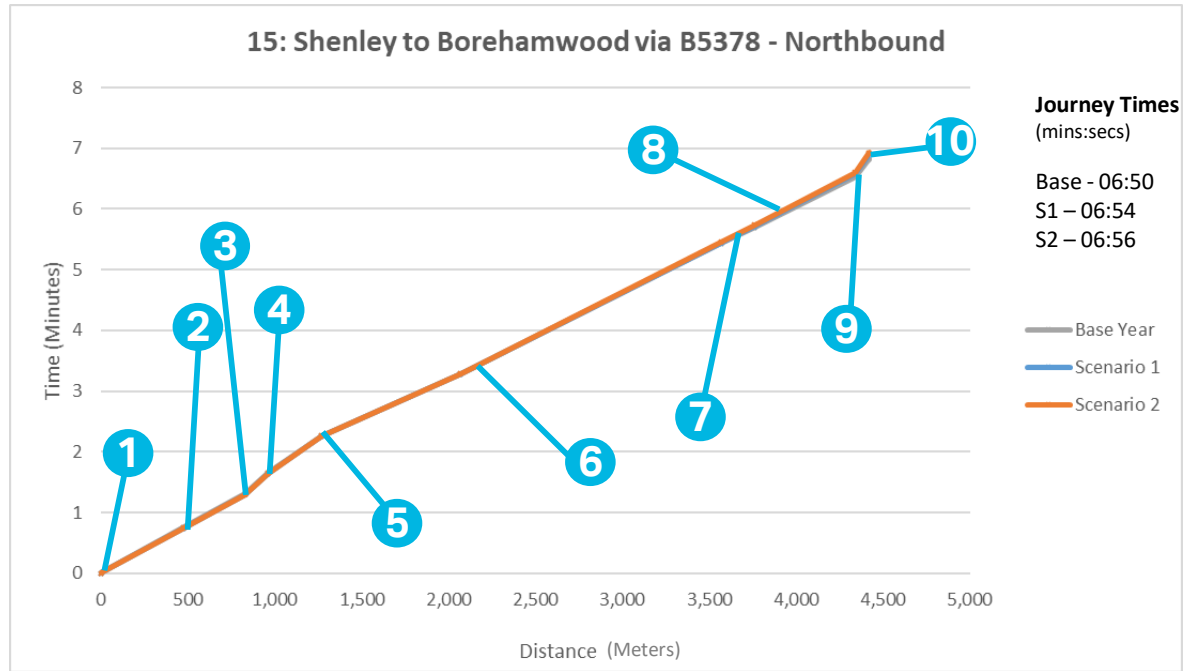
Route 15: Shenley to Borehamwood via B5378 - Northbound

AM Peak



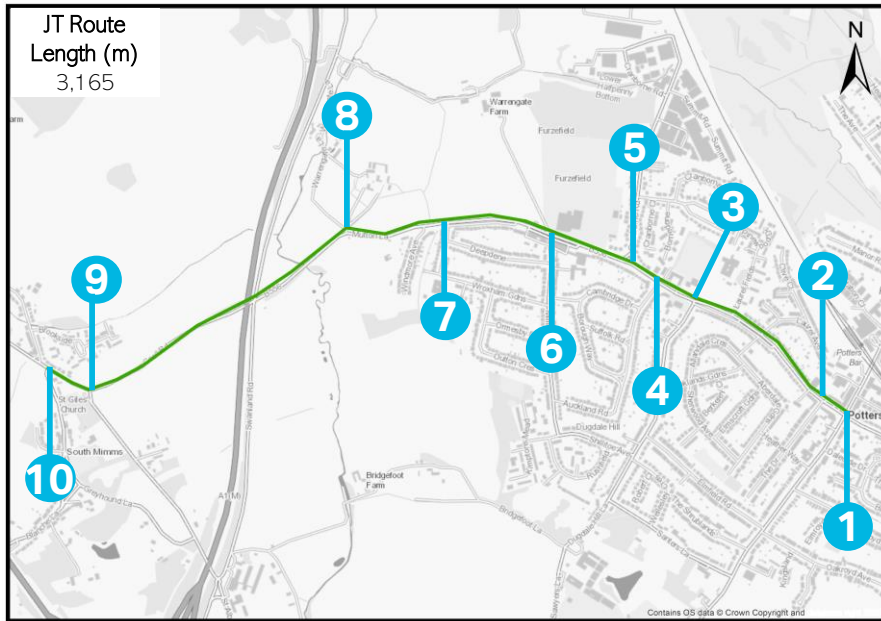
- Junctions:**
- 1) A5135 Elstree Way/B5378 Shenley Rd
 - 2) B5378 Shenley Rd/Potters Ln
 - 3) B5378 Cowley Hill/Hartforde Rd
 - 4) B5378 Cowley Hill/Gateshead Rd
 - 5) B5378 Green St/Stapleton Rd
 - 6) B5378 Green St/Unnamed Rd
 - 7) London Rd/B5378 Woodhall Ln
 - 8) B5378 London Rd/Harris Ln
 - 9) B5378 London Rd/Porters Park Dr
 - 10) B5378 Black Lion Hill

PM Peak

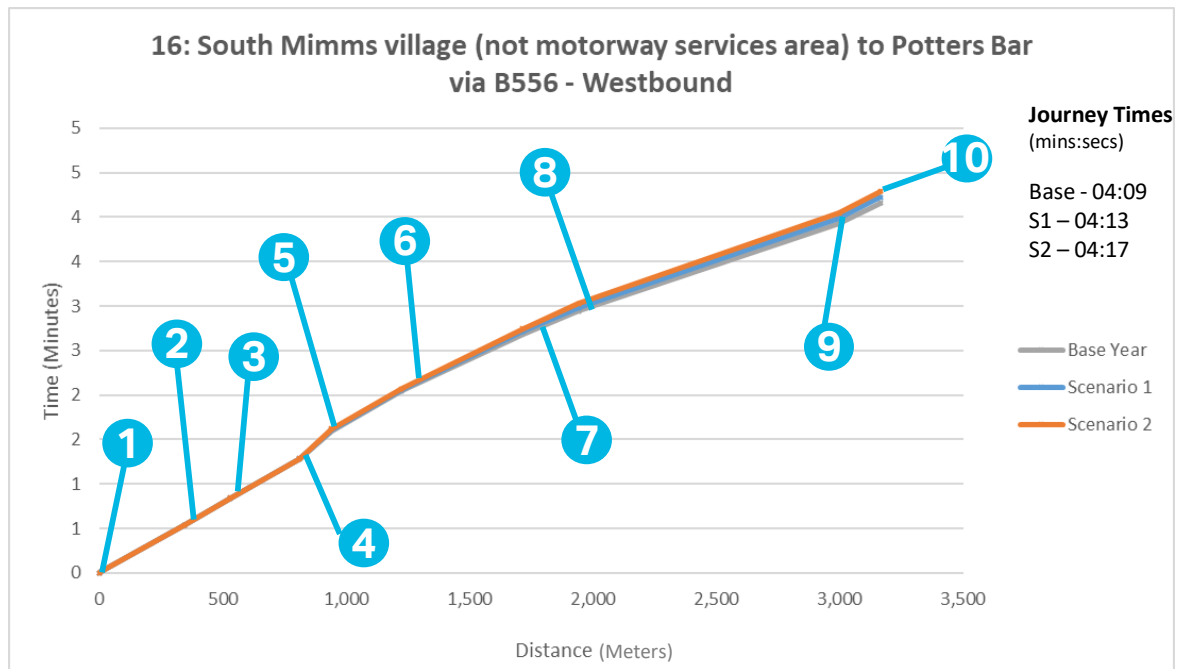
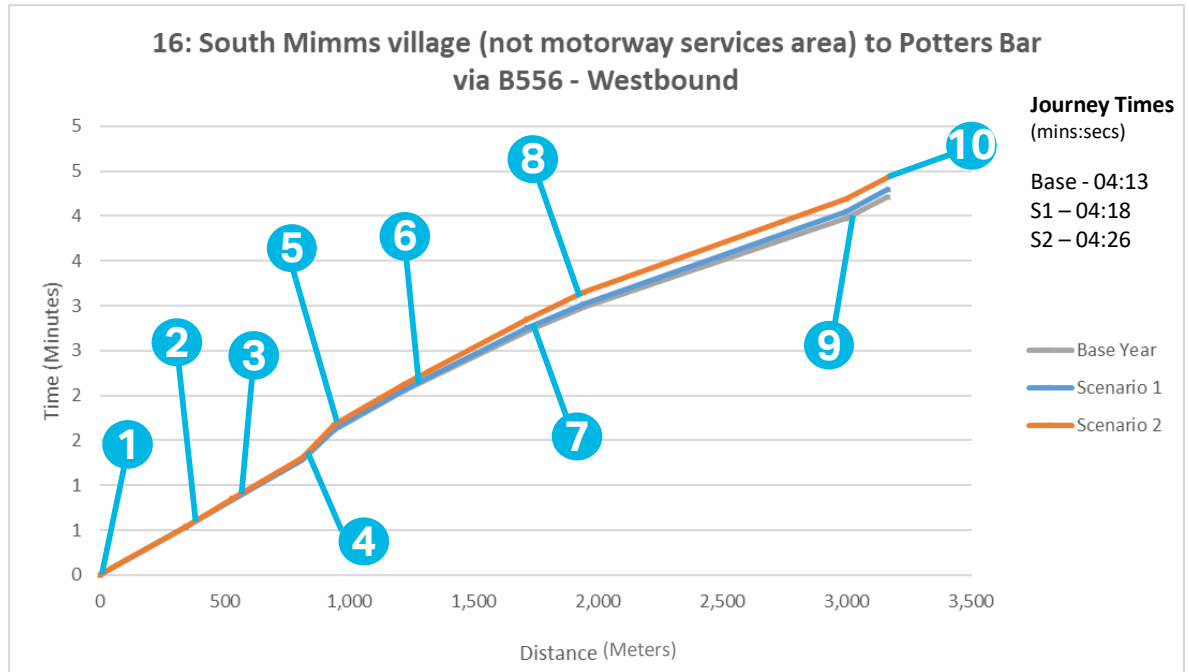


Route 16: South Mimms village (not motorway services area) to Potters Bar via B556 - Westbound

AM Peak



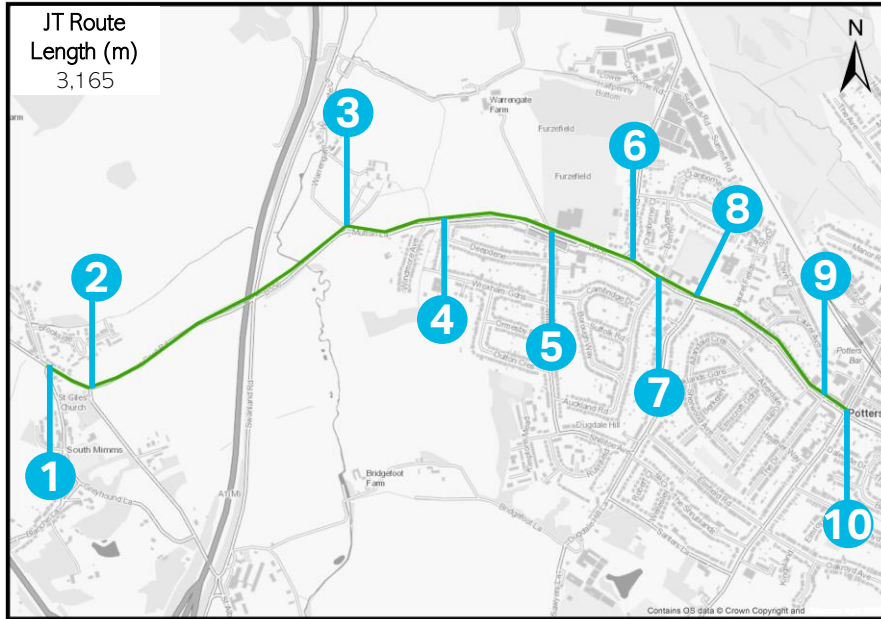
- Junctions:**
- 1) B556 Mutton Ln/Darkes Ln
 - 2) B556 Mutton Ln/The Dr
 - 3) B556 Mutton Ln/Dugdale Hill Ln
 - 4) B556 Mutton Ln/Auckland Rd
 - 5) B556 Mutton Ln/Cranborne Rd
 - 6) B556 Mutton Ln/Mutton Ln
 - 7) B556 Mutton Ln/Wroxham Gardens
 - 8) B556 Mutton Ln/Warrengate Ln
 - 9) B556 Cecil Rd/St Albans Rd
 - 10) B556 St Albans Rd/Blanche Ln



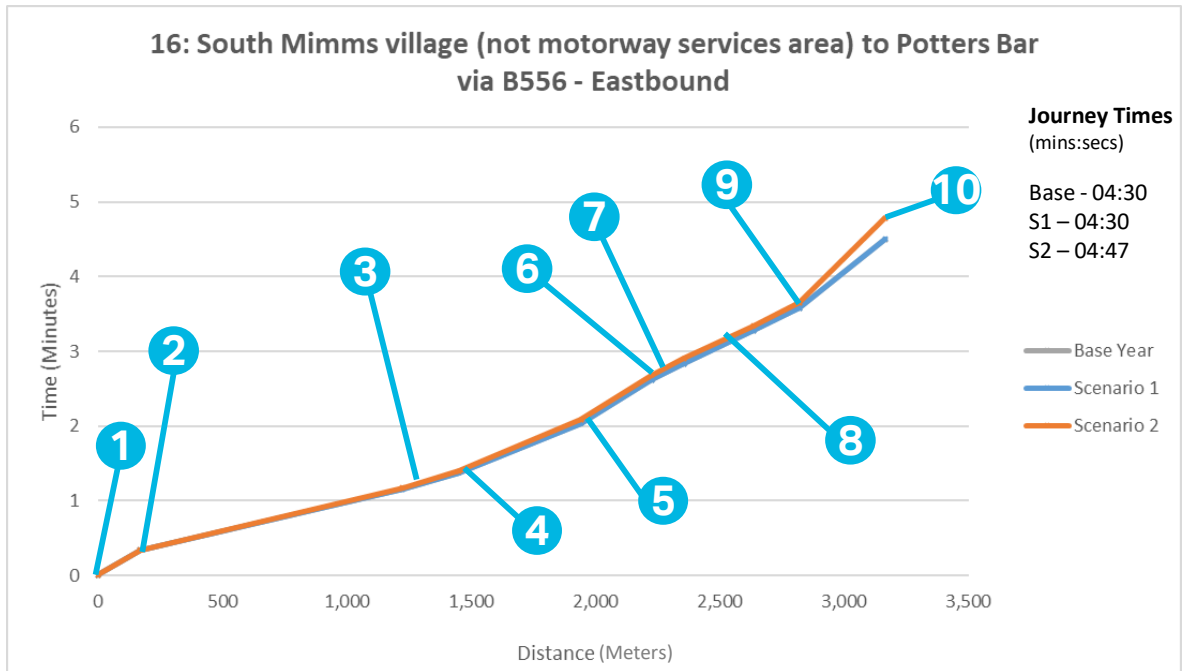
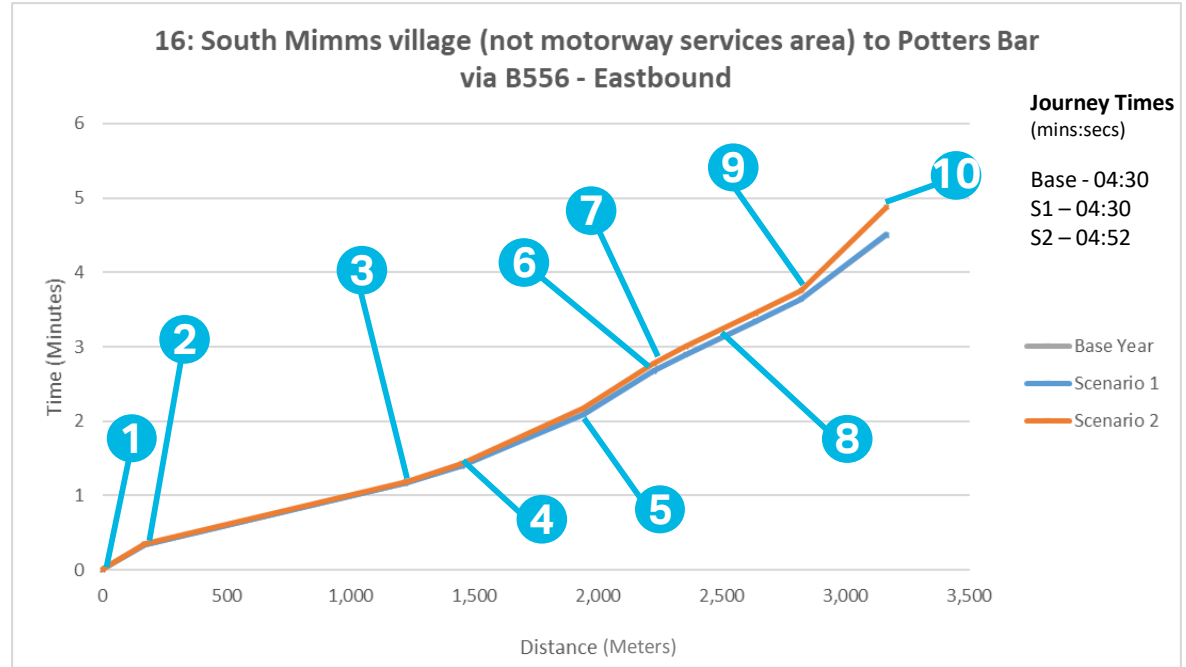
PM Peak

Route 16: South Mimms village (not motorway services area) to Potters Bar via B556 – Eastbound

AM Peak



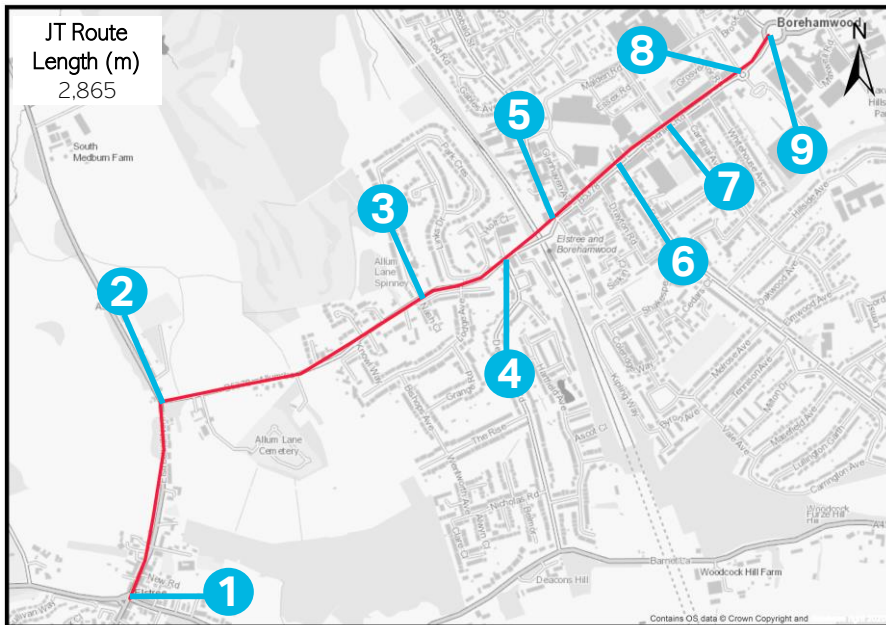
- Junctions:**
- 1) B556 St Albans Rd/Blanche Ln
 - 2) B556 Cecil Rd/St Albans Rd
 - 3) B556 Mutton Ln/Warrengate Ln
 - 4) B556 Mutton Ln/Wroxham Gardens
 - 5) B556 Mutton Ln/Mutton Ln
 - 6) B556 Mutton Ln/Cranborne Rd
 - 7) B556 Mutton Ln/Auckland Rd
 - 8) B556 Mutton Ln/Dugdale Hill Ln
 - 9) B556 Mutton Ln/The Dr
 - 10) B556 Mutton Ln/Darkes Ln



PM Peak

Route 17: Elstree crossroads to Borehamwood via Elstree Hill North and B5378 - Eastbound

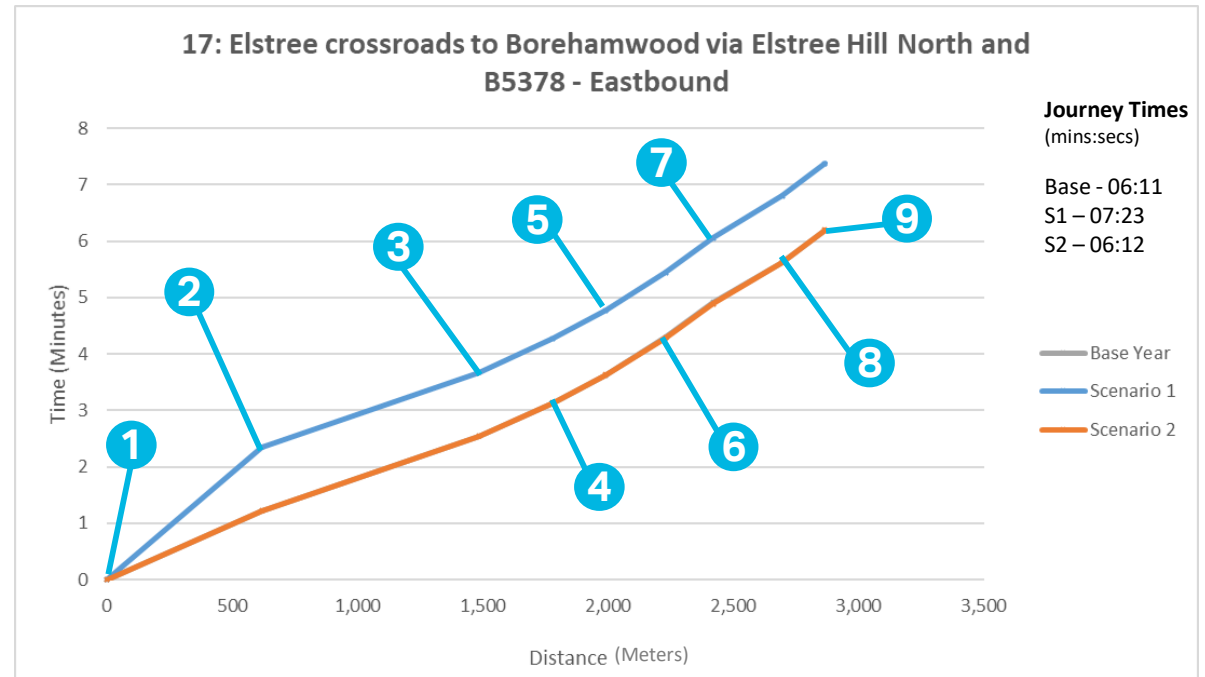
AM Peak



Junctions:

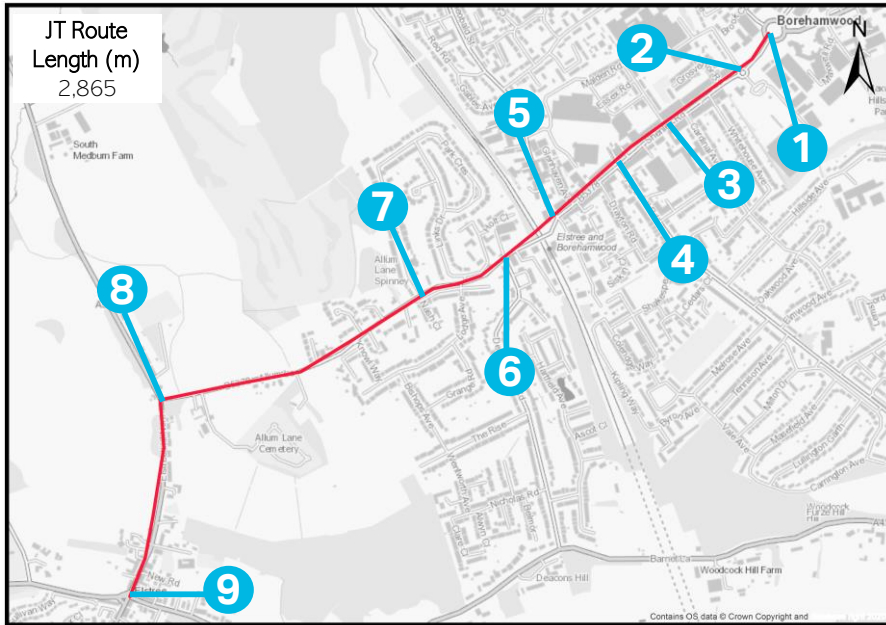
- 1) A411 Barnet Ln/A5183 High St
- 2) A5183 Watling St/B5378 Allum Ln
- 3) B5378 Allum Ln/Barham Ave
- 4) B5378 Allum Ln/Deacons Hill Rd
- 5) B5378 Shenley Rd/Station Rd
- 6) B5378 Shenley Rd/Furzehill Rd
- 7) B5378 Shenley Rd/Clarendon Rd
- 8) B5378 Shenley Rd/Aldon Ave
- 9) A5135 Elstree Way/B5378 Shenley Rd

PM Peak



Route 17: Elstree crossroads to Borehamwood via Elstree Hill North and B5378 - Westbound

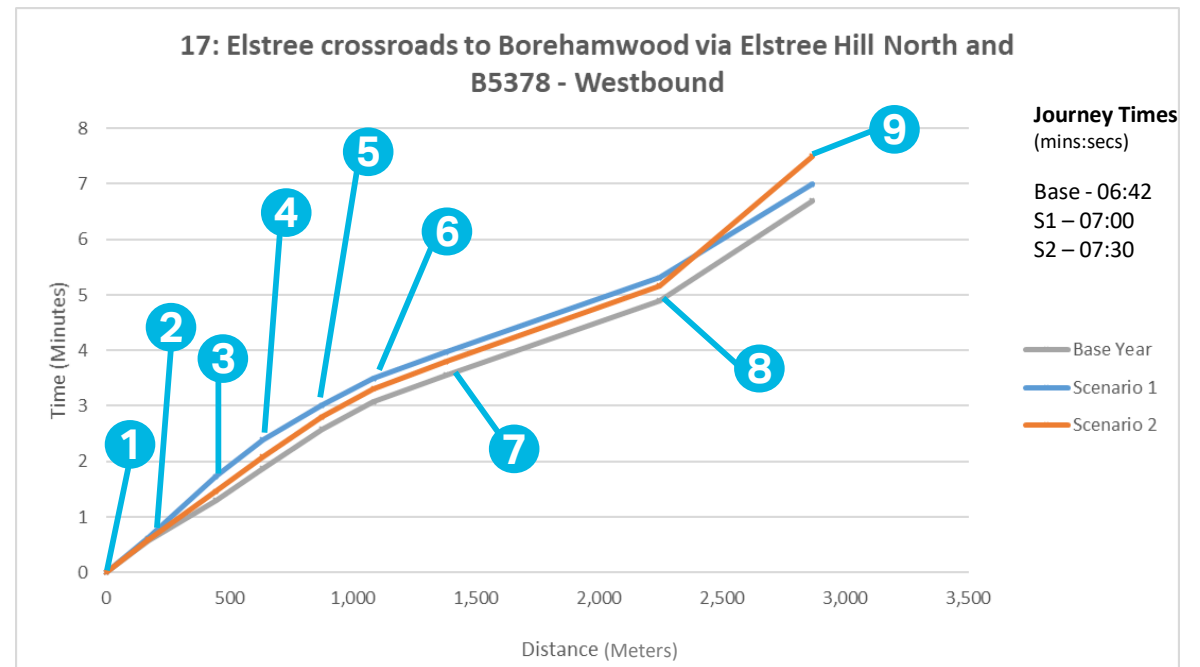
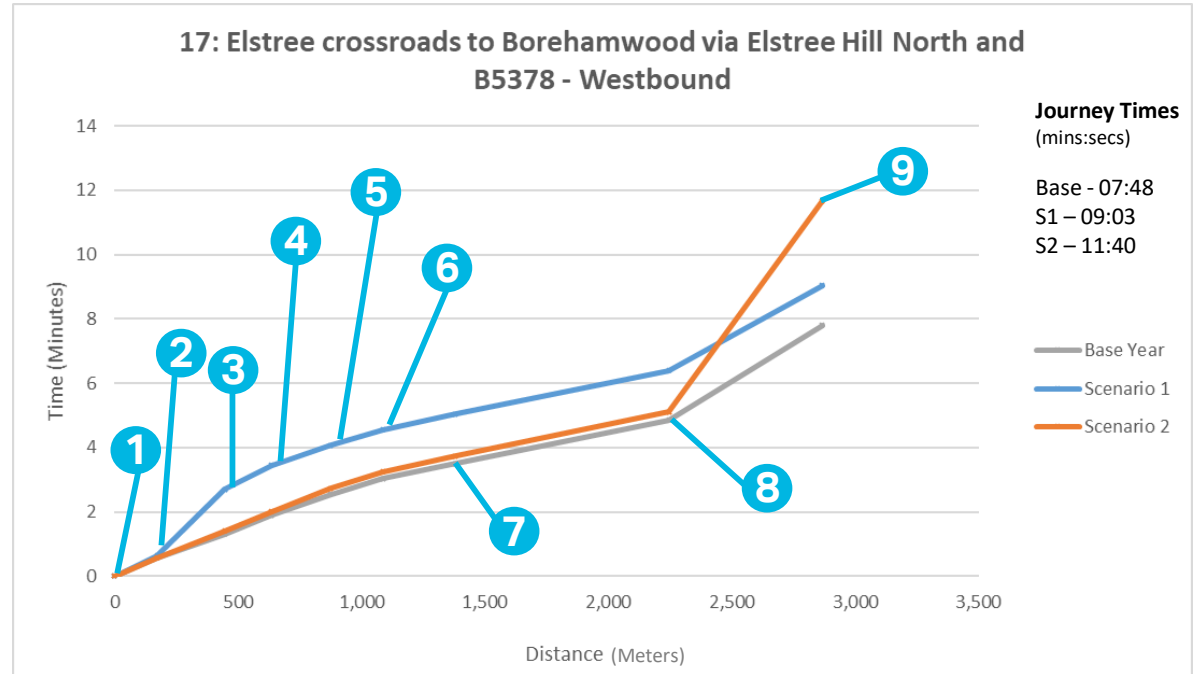
AM Peak



Junctions:

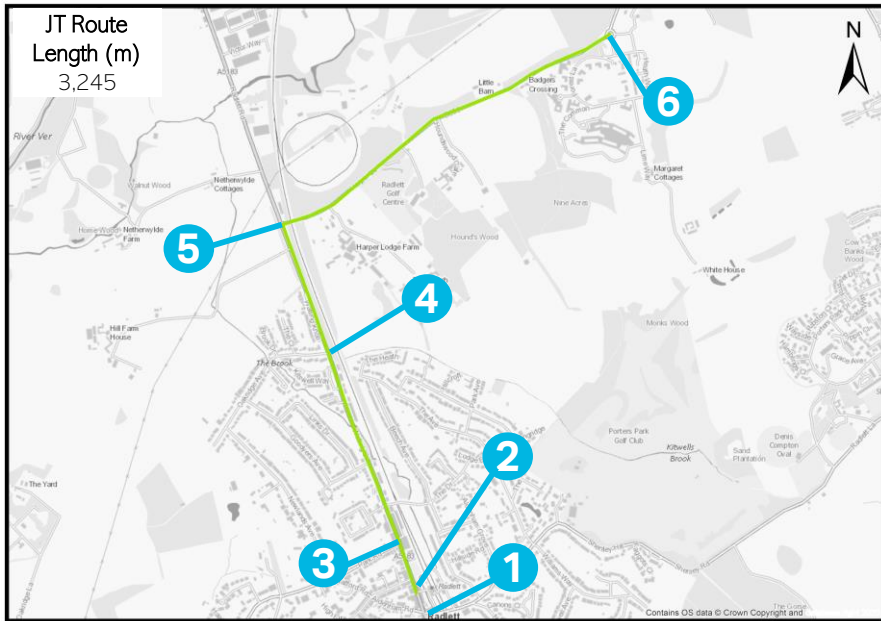
- 1) A5135 Elstree Way/B5378 Shenley Rd
- 2) B5378 Shenley Rd/Aldon Ave
- 3) B5378 Shenley Rd/Clarendon Rd
- 4) B5378 Shenley Rd/Furzehill Rd
- 5) B5378 Shenley Rd/Station Rd
- 6) B5378 Allum Ln/Deacons Hill Rd
- 7) B5378 Allum Ln/Barham Ave
- 8) A5183 Watling St/B5378 Allum Ln
- 9) A411 Barnet Ln/A5183 High St

PM Peak



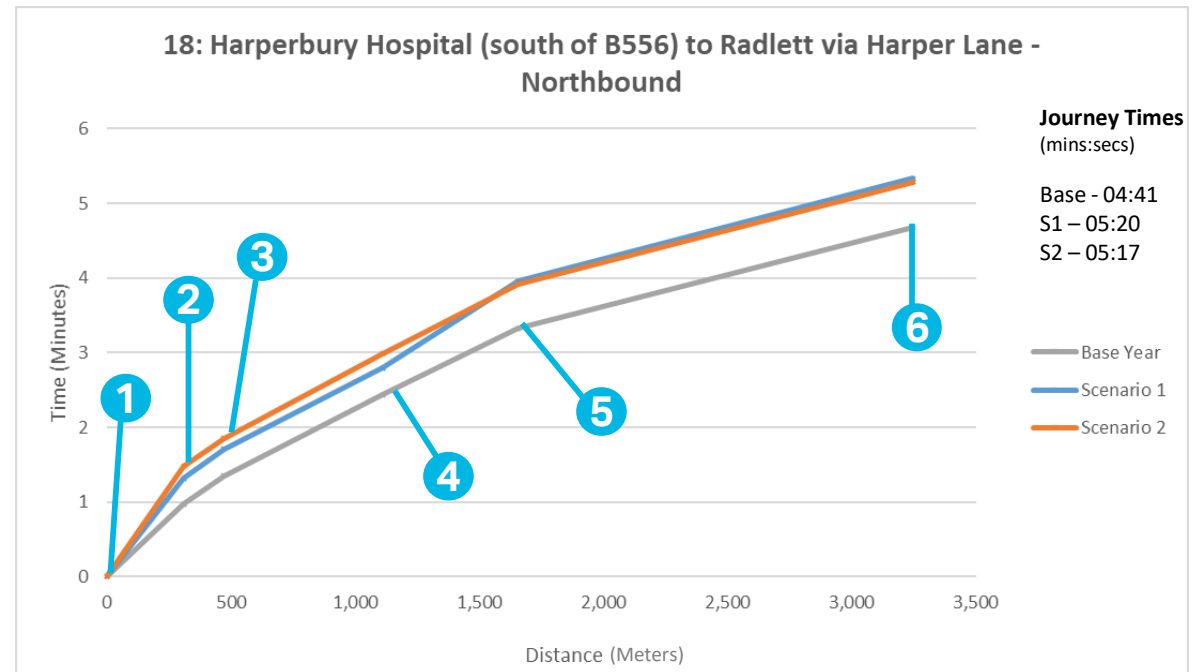
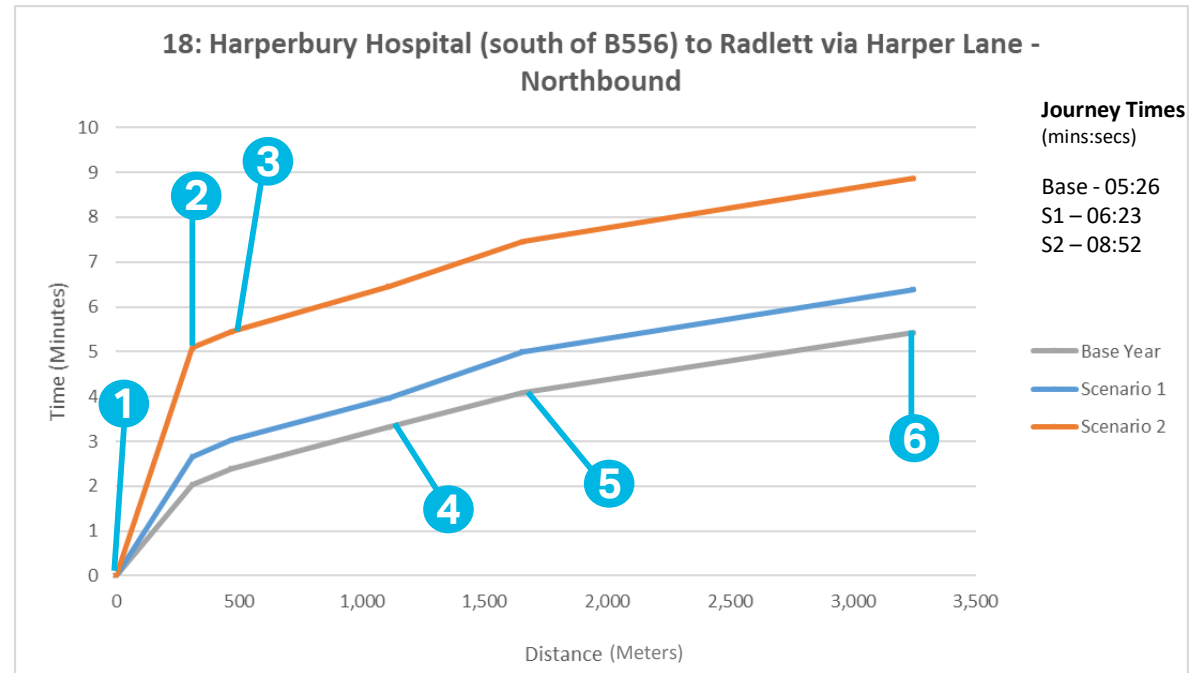
Route 18: Harperbury Hospital (south of B556) to Radlett via Harper Lane - Northbound

AM Peak



Junctions:

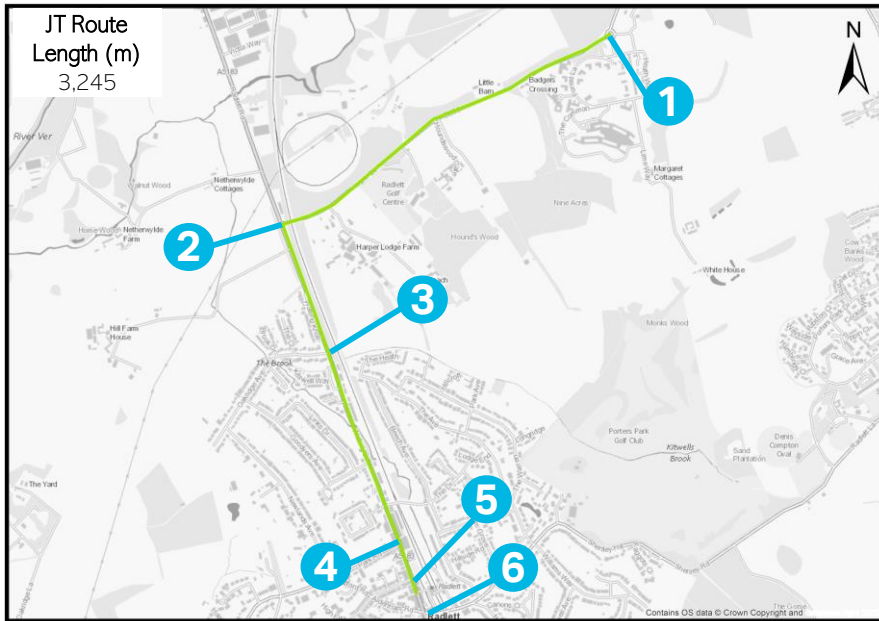
- 1) A5183 Watling St/Station Approach
- 2) A5183 Watling St /Station Rd
- 3) A5183 Watling St /Park Rd
- 4) A5183 Watling St/Oakridge Ave
- 5) A5183 Watling St/B556 Harper Ln
- 6) B556 Harper Ln/Development Access



PM Peak

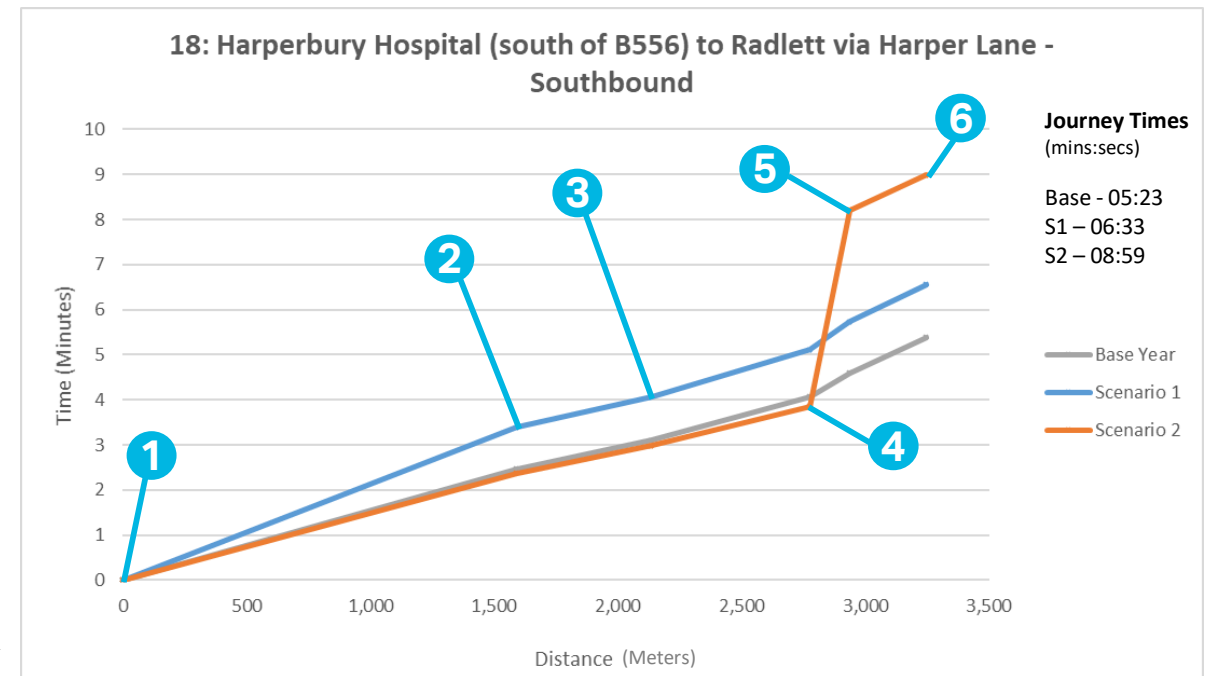
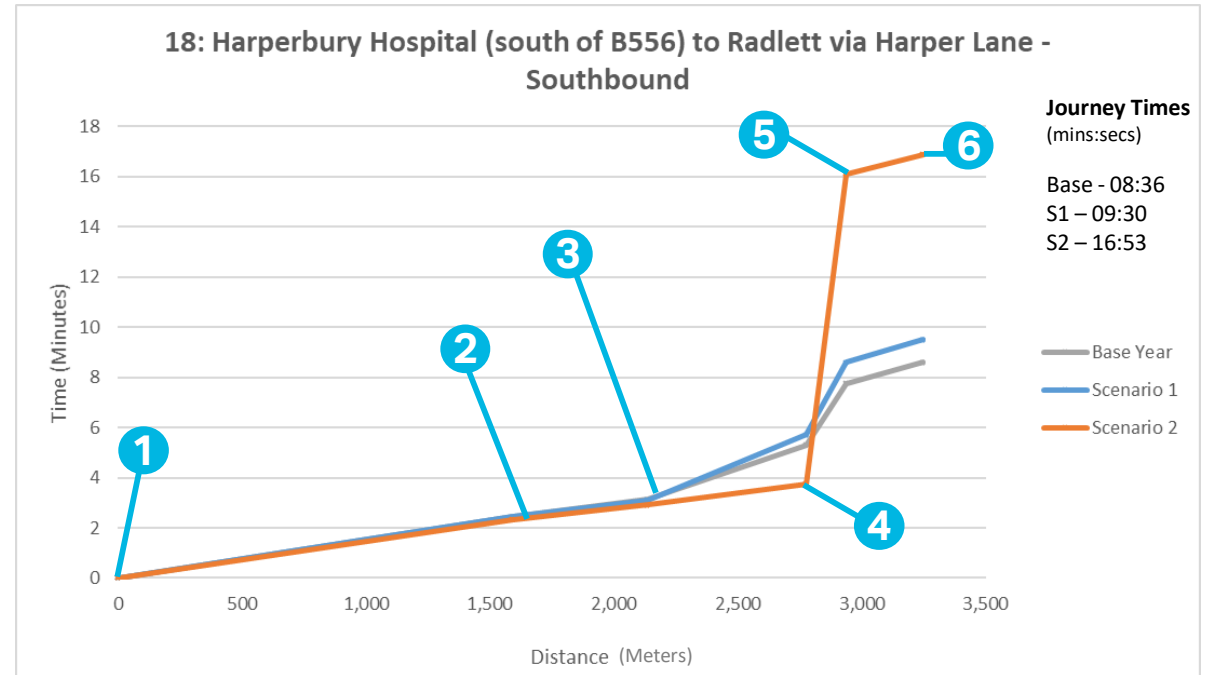
Route 18: Harperbury Hospital (south of B556) to Radlett via Harper Lane - Southbound

AM Peak



Junctions:

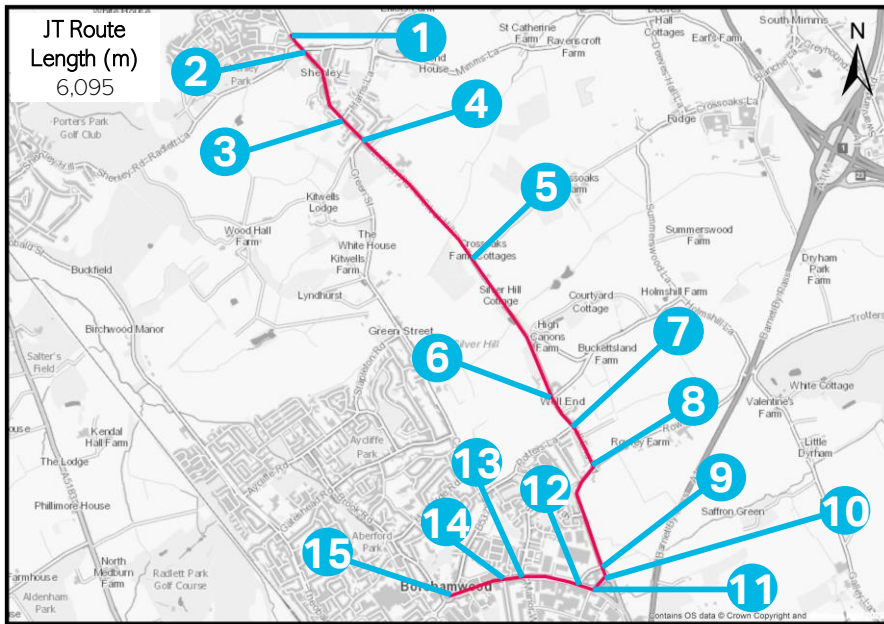
- 1) B556 Harper Ln/Development Access
- 2) A5183 Watling St/B556 Harper Ln
- 3) A5183 Watling St/Oakridge Ave
- 4) A5183 Watling St /Park Rd
- 5) A5183 Watling St /Station Rd
- 6) A5183 Watling St/Station Approach



PM Peak

Route 19: Shenley to Borehamwood via Green Street and London Road/Well End Road - Southbound

AM Peak



- Junctions:**
- 1) B5378 London Rd/Porters Park Dr
 - 2) B5378 London Rd/Rectory Ln
 - 3) B5378 London Rd/Harris Ln
 - 4) B5378 London Rd/B5378 Woodhall Ln
 - 5) London Rd/Crossoaks Farm
 - 6) Well End Rd/Bucketsland Ln
 - 7) Well End Rd/Potters Ln
 - 8) Well End Rd/Rowley Ln
 - 9) Rowley Ln/Studio Way
 - 10) A5135 Rowley Ln/Rowley Ln

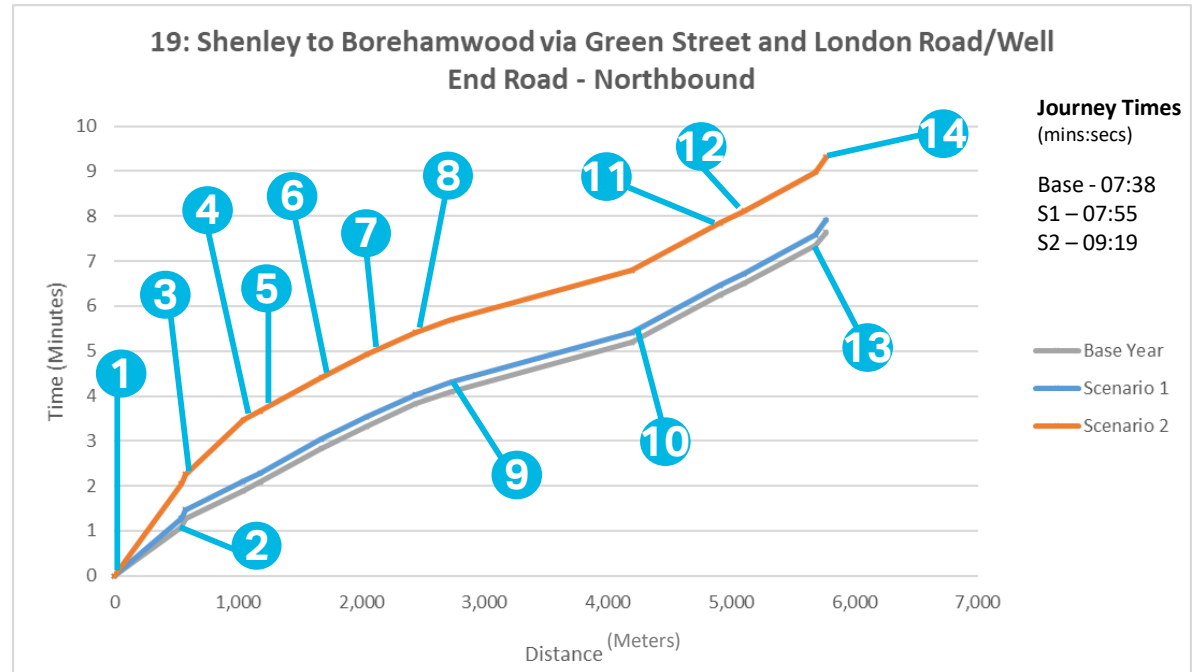
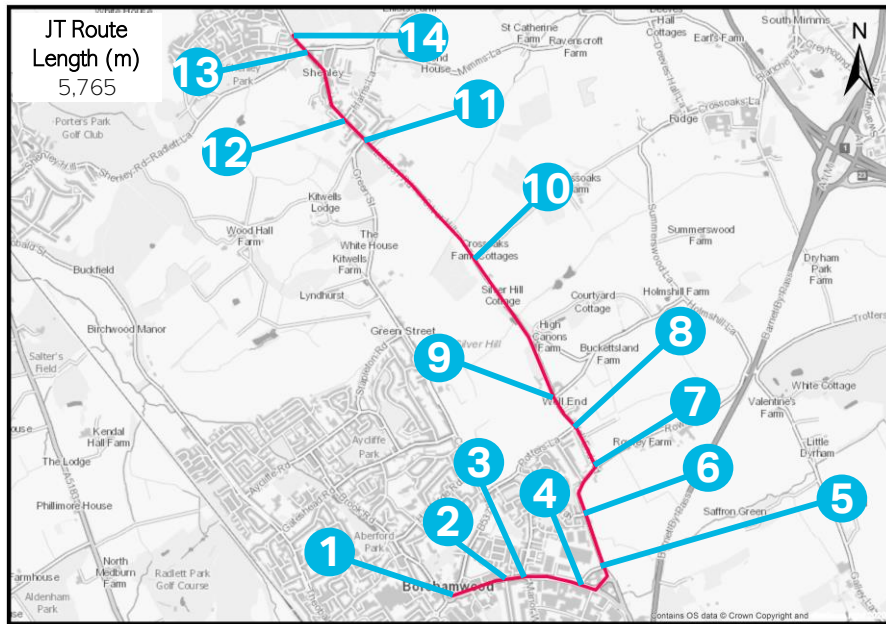
- 11) A5135 Elstree Way/Rowley Ln
- 12) A5135 Elstree Way/A5135 Rowley Ln
- 13) A5135 Elstree Way/Manor Way
- 14) A5135 Elstree Way/Studio Way
- 15) A5135 Elstree Way/B5378 Shenley Rd

PM Peak



Route 19: Shenley to Borehamwood via Green Street and London Road/Well End Road - Northbound

AM Peak



Junctions:

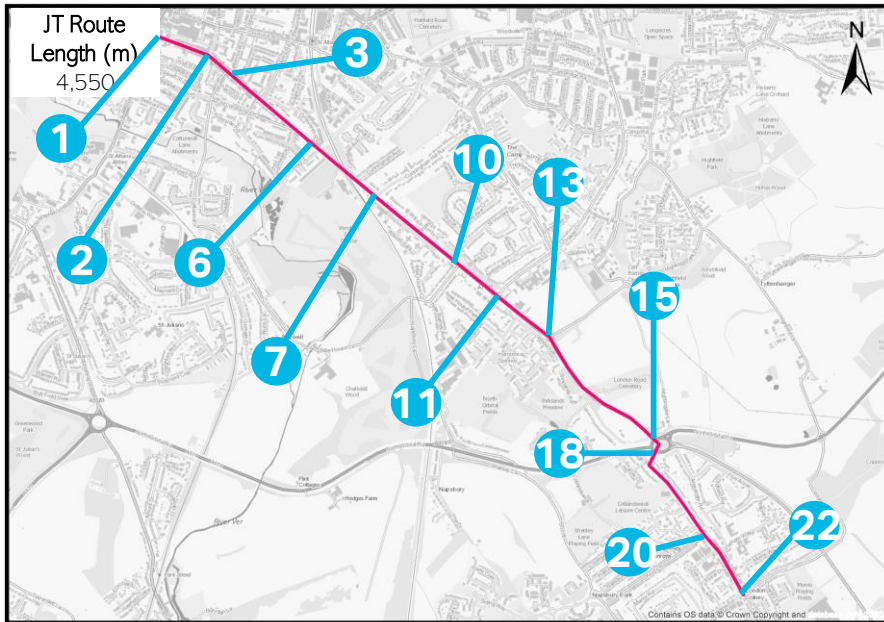
- 1) A5135 Elstree Way/B5378 Shenley Rd
- 2) A5135 Elstree Way/Studio Way
- 3) A5135 Elstree Way/Manor Way
- 4) A5135 Elstree Way/A5135 Rowley Ln
- 5) Rowley Ln/Studio Way
- 6) Well End Rd/Rowley Ln
- 7) Well End Rd/Potters Ln
- 8) Well End Rd/Buckettsland Ln
- 9) A5135 Rowley Ln/Rowley Ln
- 10) London Rd/Crossoaks Farm

- 11) B5378 London Rd/B5378 Woodhall Ln
- 12) B5378 London Rd/Harris Ln
- 13) B5378 London Rd/Rectory Ln
- 14) B5378 London Rd/Porters Park Dr

PM Peak

Route 20: London Colney to St Albans - Southbound

AM Peak

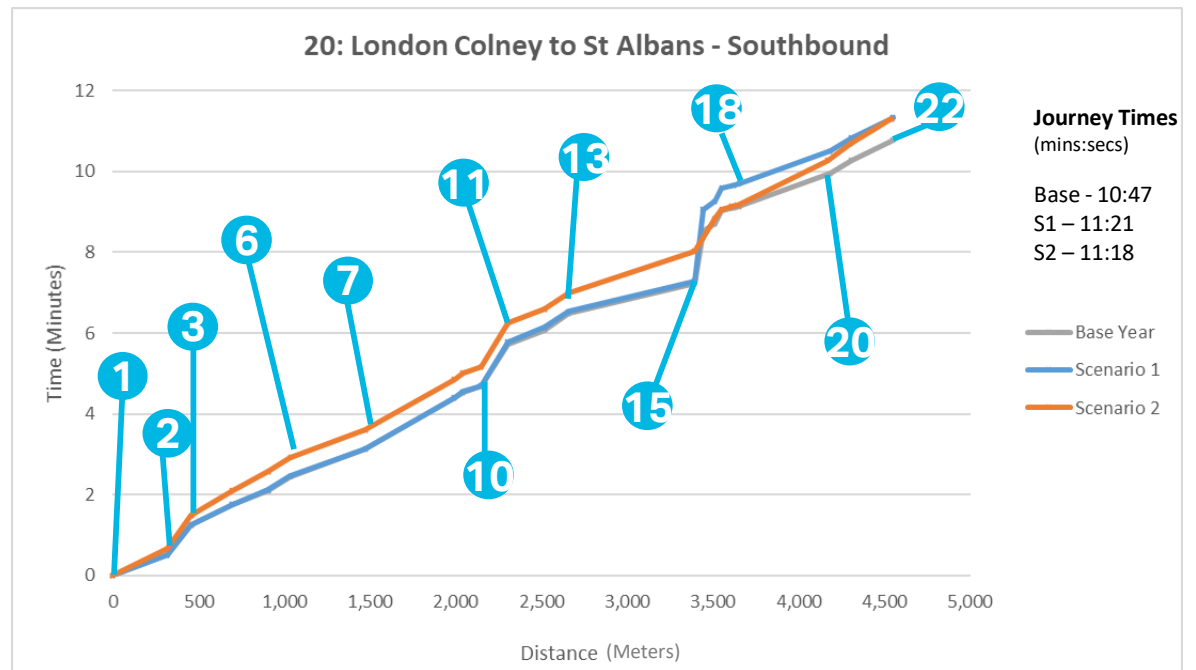
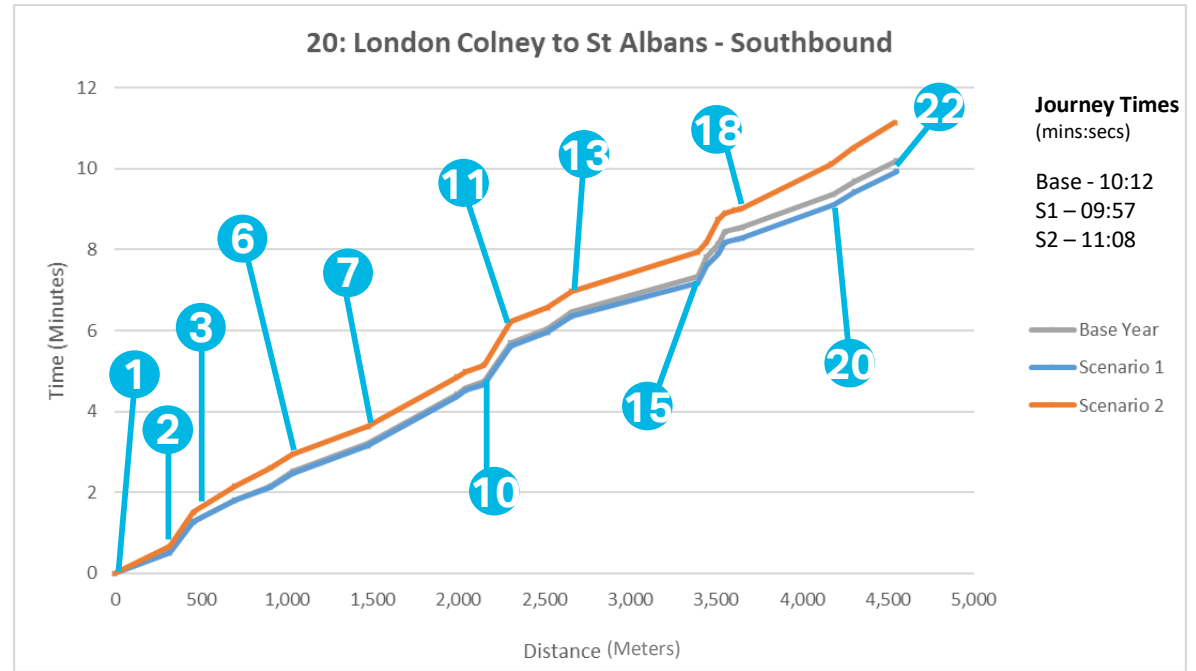


Junctions:

- 1) A1081 London Rd/A1081 Chequers St
- 2) A1081 London Rd/Marlborough Rd
- 3) A1081 London Rd/Lattimore Rd
- 6) A1081 London Rd/Grosvenor Rd
- 7) A1081 London Rd/Cunningham Hill Rd
- 10) A1081 London Rd/Mile House Ln
- 11) A1081 London Rd/Drakes Dr
- 13) A1081 St Albans/Highfield Park Dr
- 15) London Colney Roundabout

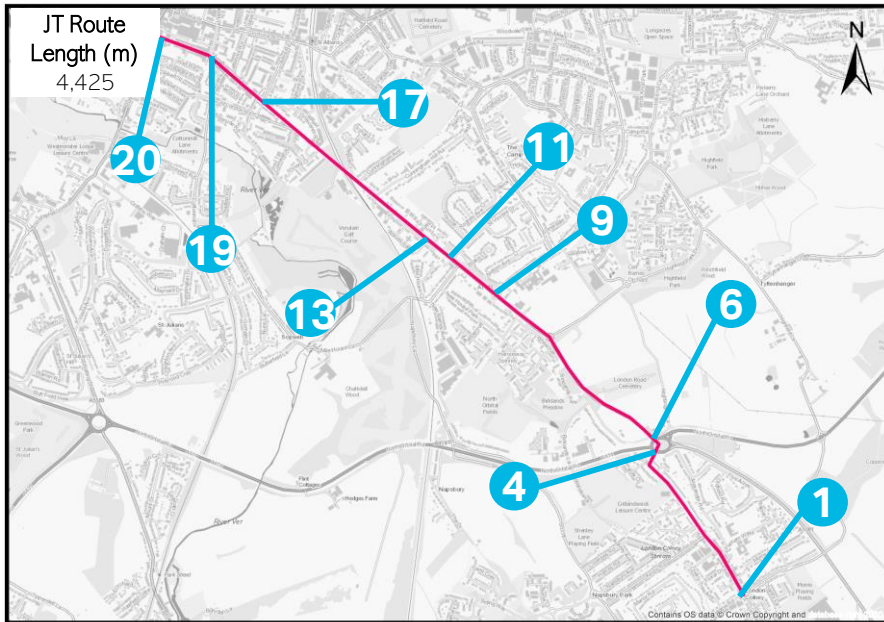
- 18) London Colney Roundabout/Highfield Park Dr
- 20) High St/Kings Rd
- 22) High St/White Horse Ln

PM Peak



Route 20: London Colney to St Albans - Northbound

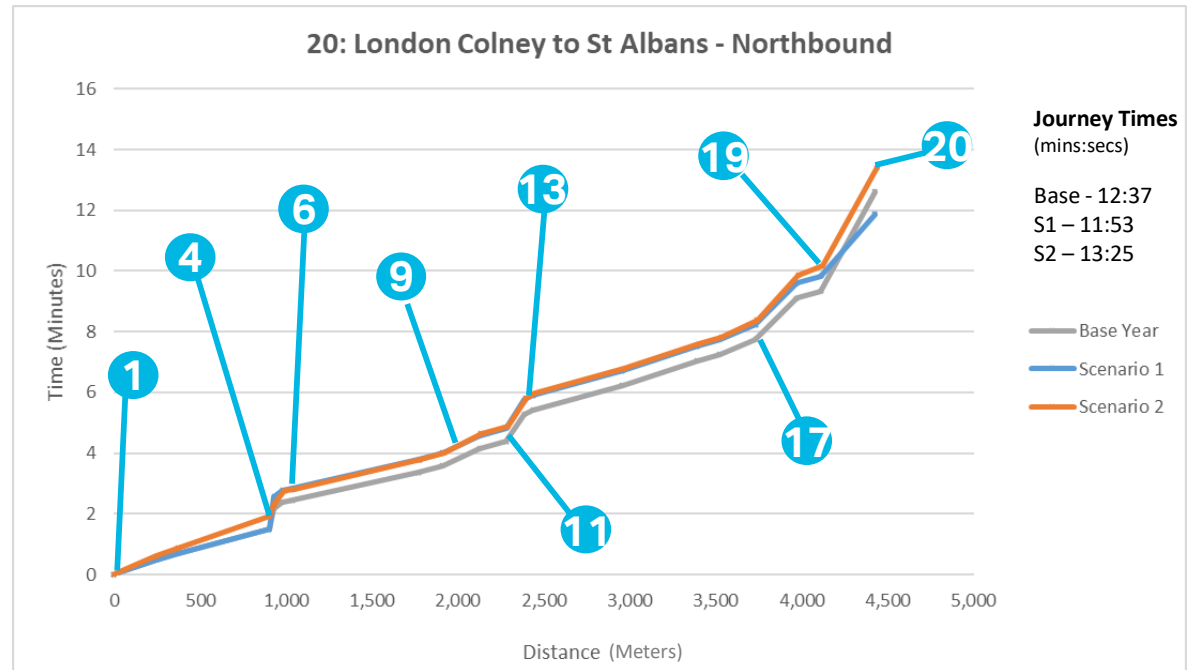
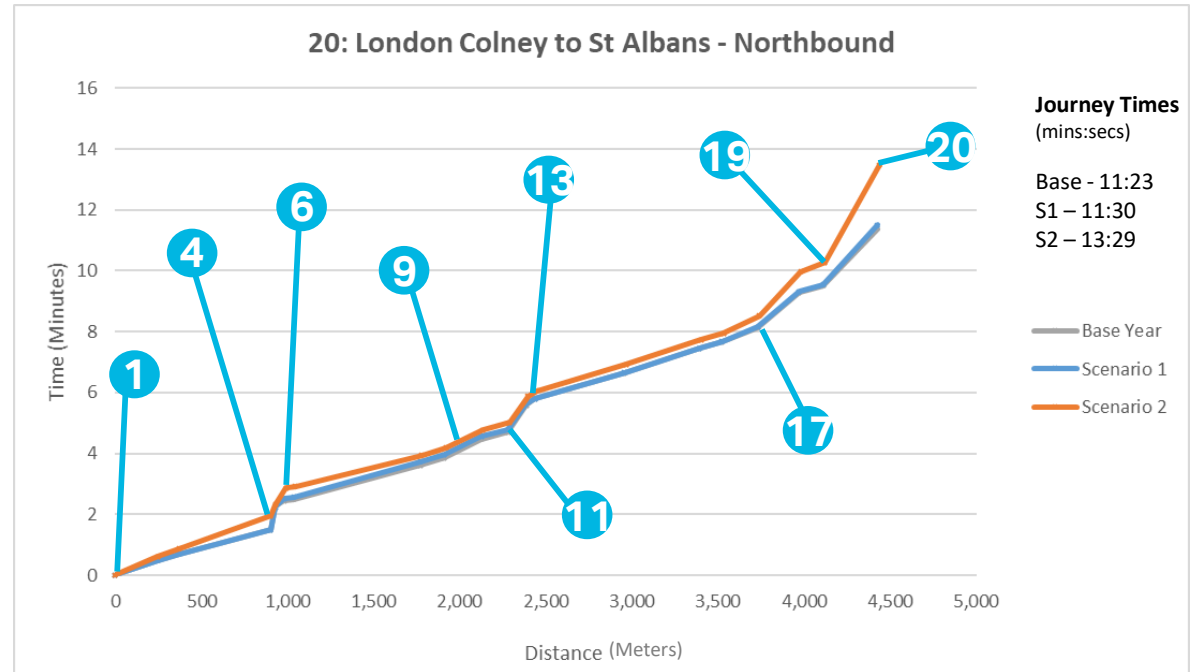
AM Peak



Junctions:

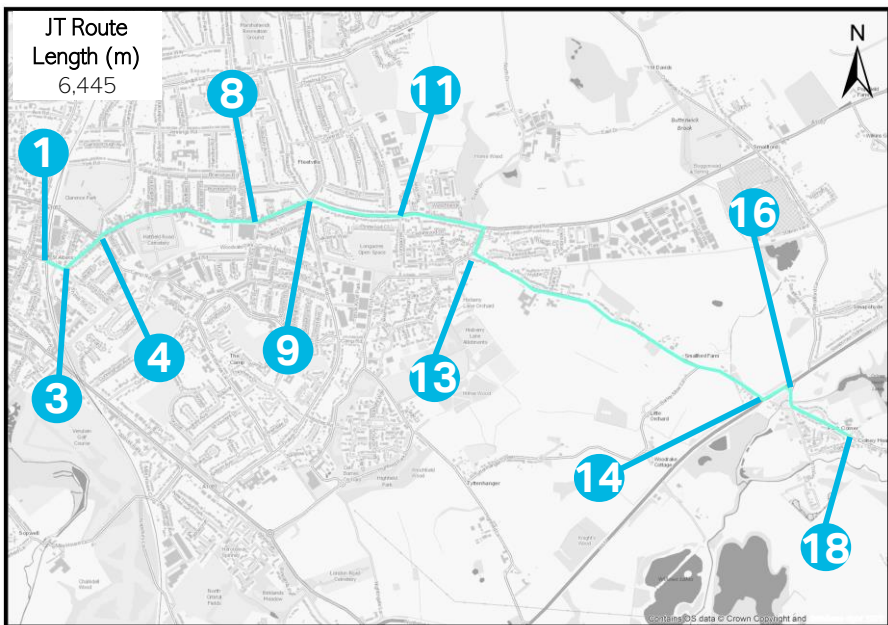
- 1) High St/White Horse Ln
- 4) London Colney Roundabout/ High St
- 6) A1081 St Albans/London Colney Roundabout
- 9) A1081 London Rd/Drakes Dr
- 11) A1081 London Rd/St Vincent Dr
- 13) A1081 London Rd/Abbots Park
- 17) A1081 London Rd/Alma Rd
- 19) A1081 St Albans/Marlborough Rd
- 20) A1081 London Rd/A1081 Chequers St

PM Peak



Route 21: Colney Heath to St Albans - Eastbound

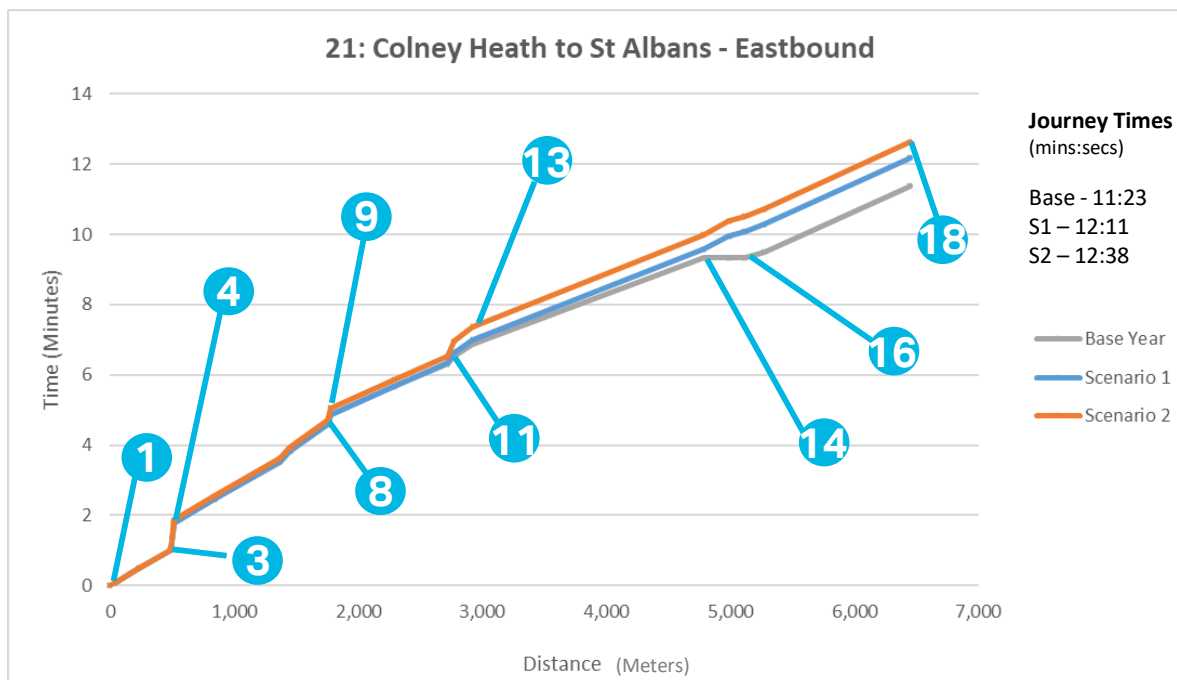
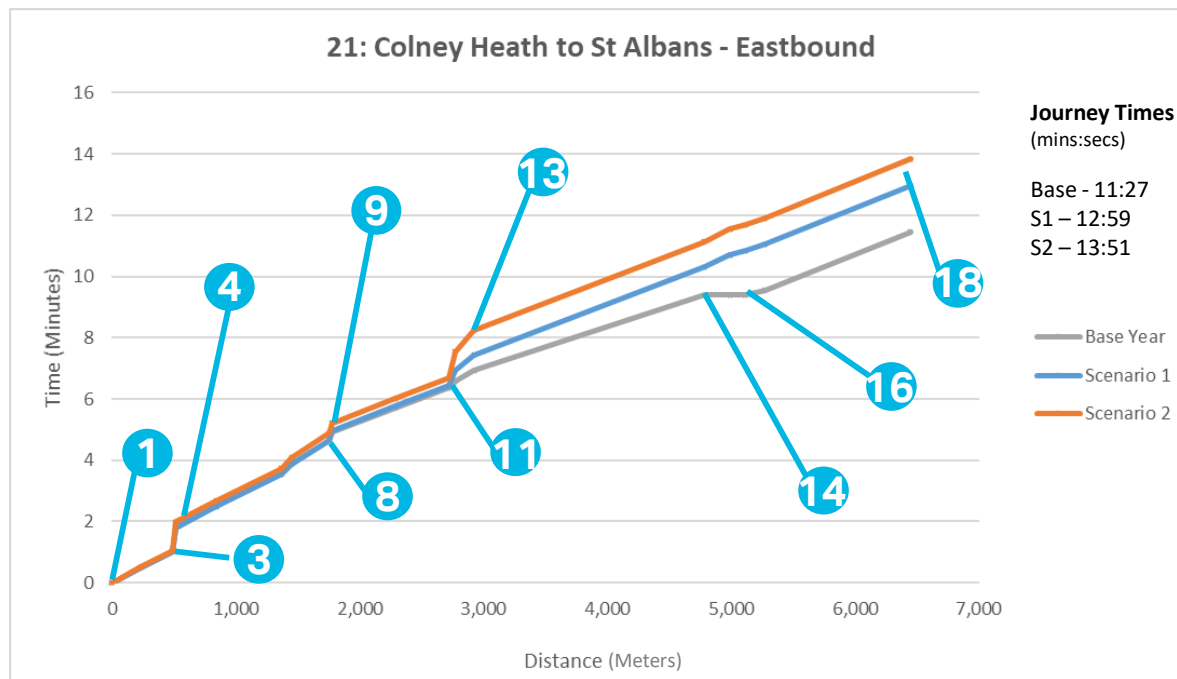
AM Peak



Junctions:

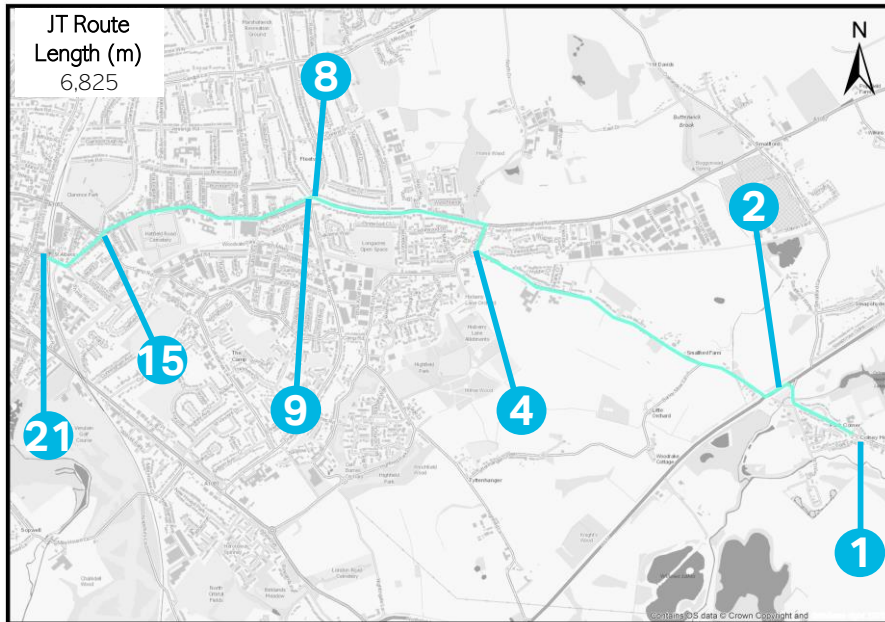
- 1) B691 Victoria St/Station Way
- 3) B691 Stanhope Rd/B691 Victoria St
- 4) A1057 Hatfield Rd/B691 Stanhope Rd
- 8) A1057 Hatfield Rd/Sutton Rd
- 9) A1057 Hatfield Rd/Ashley Rd
- 11) A1057 Hatfield Rd/Longacres
- 13) A1057 Hatfield Rd/Colney Heath Ln
- 14) Colney Heath Ln/St Yon Ct
- 16) A414 N Orbital Rd/High St
- 18) High St/Park Ln

PM Peak



Route 21: Colney Heath to St Albans - Westbound

AM Peak



Junctions:

- 1) High St/Park Ln
- 2) High St/St Marks Cl
- 4) A414 N Orbital Rd/Colney Heath Ln
- 8) A1057 Hatfield Rd/Longacres
- 9) A1057 Hatfield Rd/Ashley Rd
- 15) A1057 Hatfield Rd/B691 Stanhope Rd
- 21) B691 Victoria St/Station Way

PM Peak

