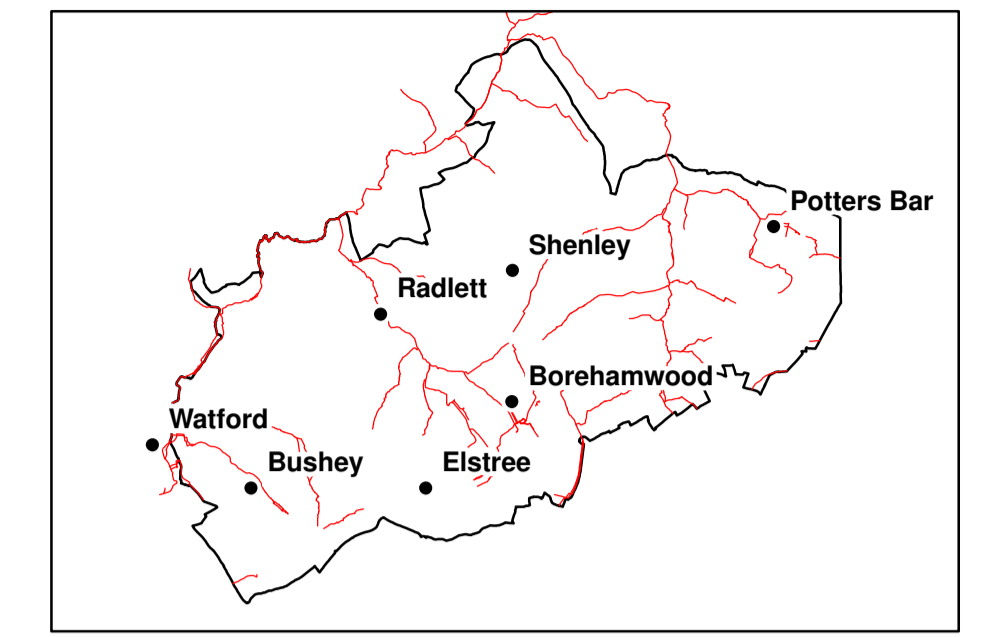







Overview:-




Legend:-

-  Defences
-  Watercourse
-  Council Boundary
-  Flood Storage Areas/ Reservoirs
-  Residual Risk

Project:- **HERTSMERE BOROUGH COUNCIL STRATEGIC FLOOD RISK ASSESSMENT**

Title I:- **RESIDUAL RISK**

Drawn By	: T Curtis	Revision	-	Drawing Scale	: 1:30,000	Drawing No.	: WN/CBAH/DRAWING - 006
Checked By	: L Markeson	Status	FINAL	Sheet No.	: 1 of 1	Date	: 9th May 2008
Approved By	: P Warner	Plot Scale	: 1:1 @ A1	Issuing Office	: Waltham Cross		



This map is based upon Ordnance Survey material with the permission of Ordnance Survey on behalf of the Controller of Her Majesty's Stationery Office © Crown copyright. Unauthorised reproduction infringes Crown copyright and may lead to prosecution or civil proceedings. Hertsmere Borough Council. LA078239, (2007).

