

HEL170 Bushey Health Centre, London Road, Bushey

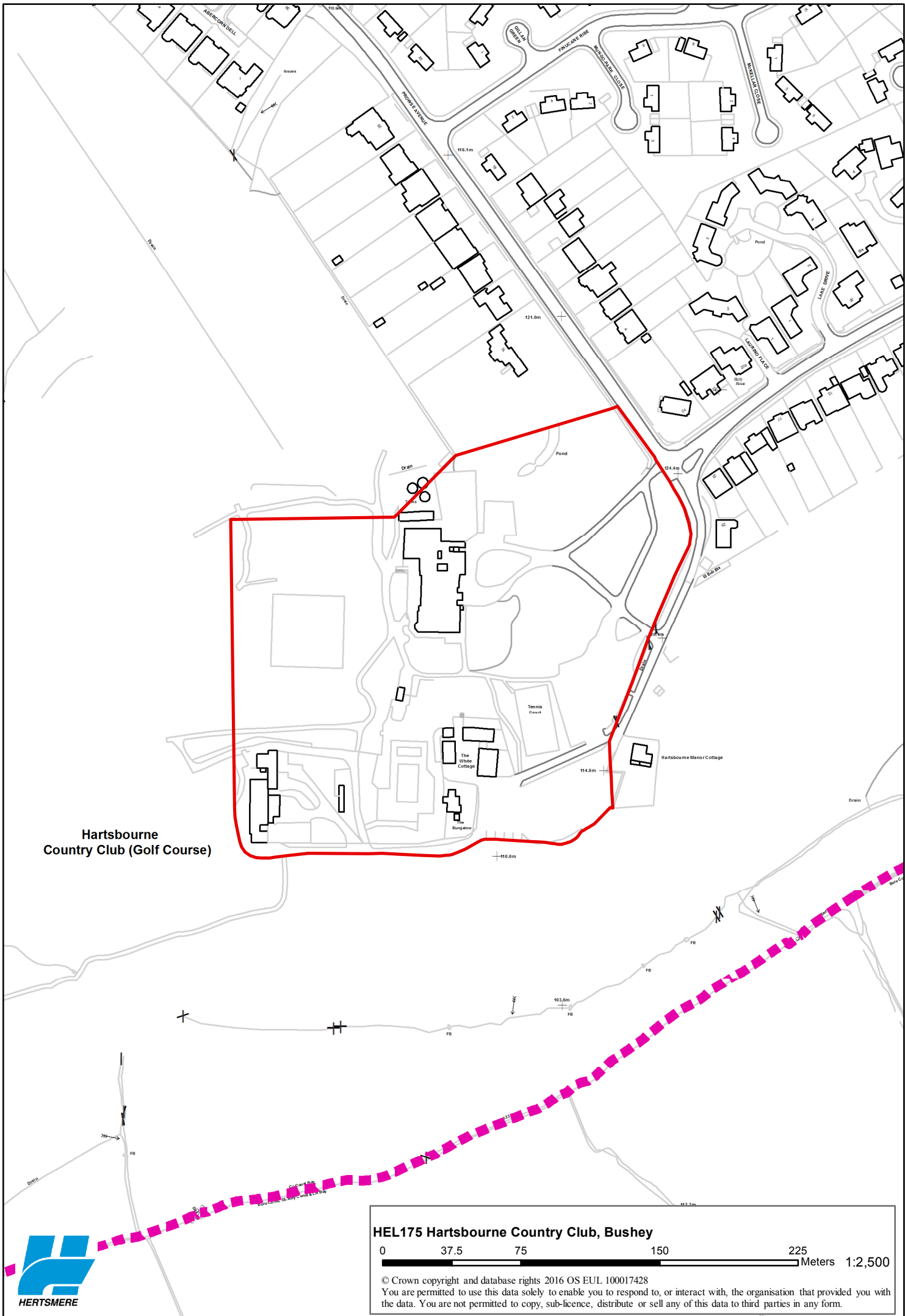


1:1,250

© Crown copyright and database rights 2016 OS EUL 100017428
 You are permitted to use this data solely to enable you to respond to, or interact with, the organisation that provided you with the data. You are not permitted to copy, sub-licence, distribute or sell any of this data to third parties in any form.



El Sub Sta



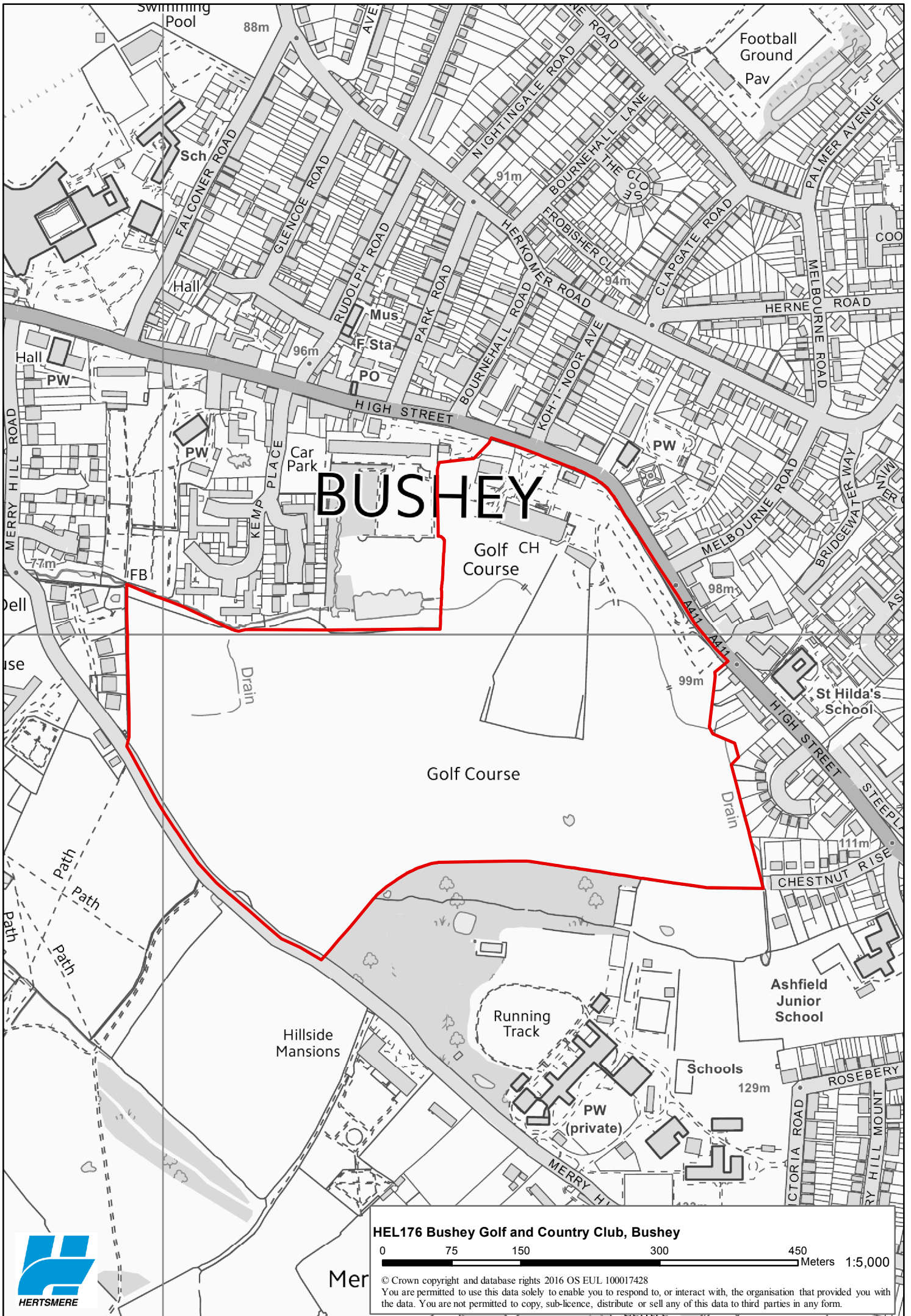
Hartsbourne
Country Club (Golf Course)

HEL175 Hartsbourne Country Club, Bushey

0 37.5 75 150 225 Meters 1:2,500

© Crown copyright and database rights 2016 OS EUL 100017428
 You are permitted to use this data solely to enable you to respond to, or interact with, the organisation that provided you with the data. You are not permitted to copy, sub-licence, distribute or sell any of this data to third parties in any form.





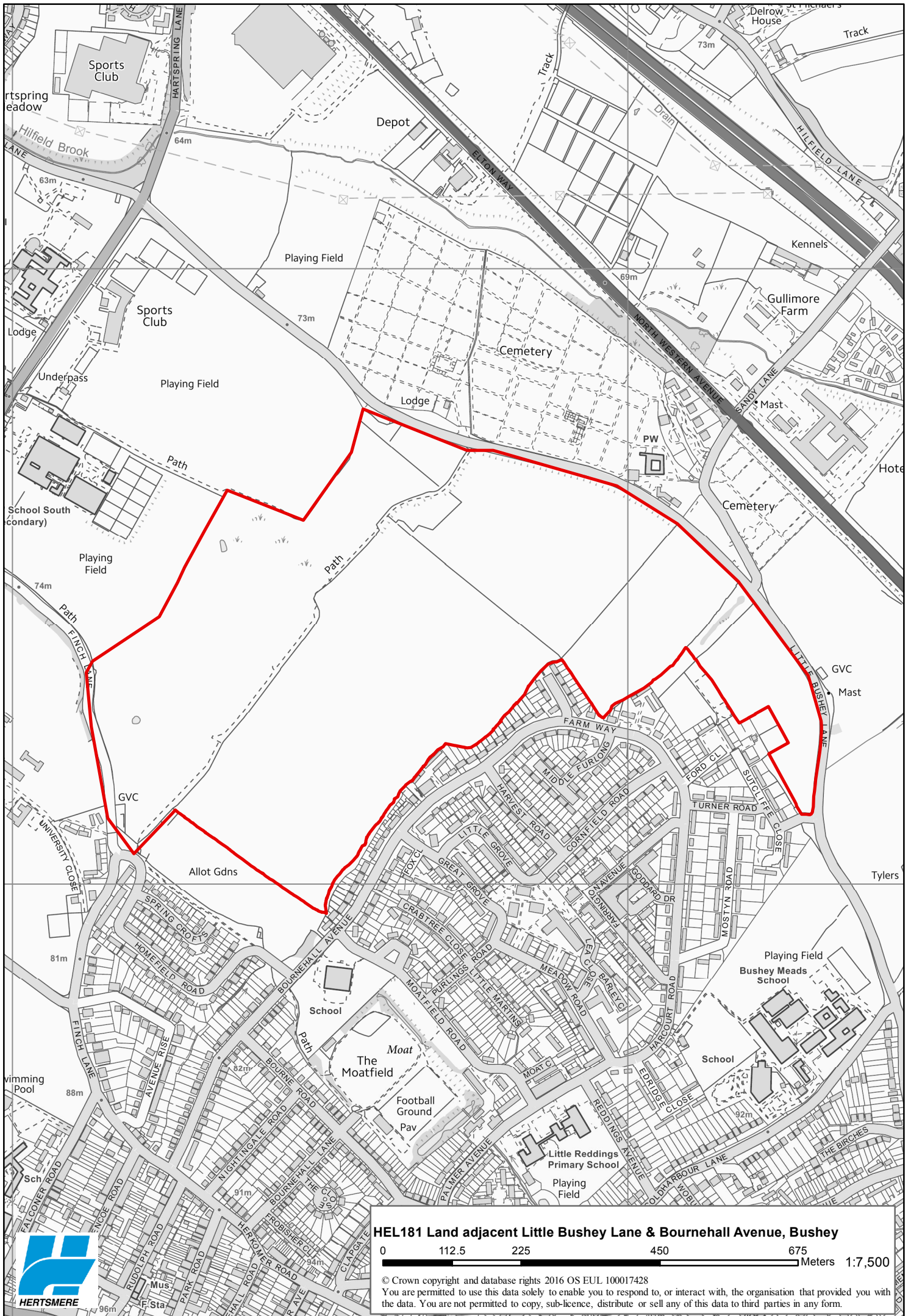
HEL176 Bushey Golf and Country Club, Bushey



© Crown copyright and database rights 2016 OS EUL 100017428
 You are permitted to use this data solely to enable you to respond to, or interact with, the organisation that provided you with the data. You are not permitted to copy, sub-licence, distribute or sell any of this data to third parties in any form.



Mer

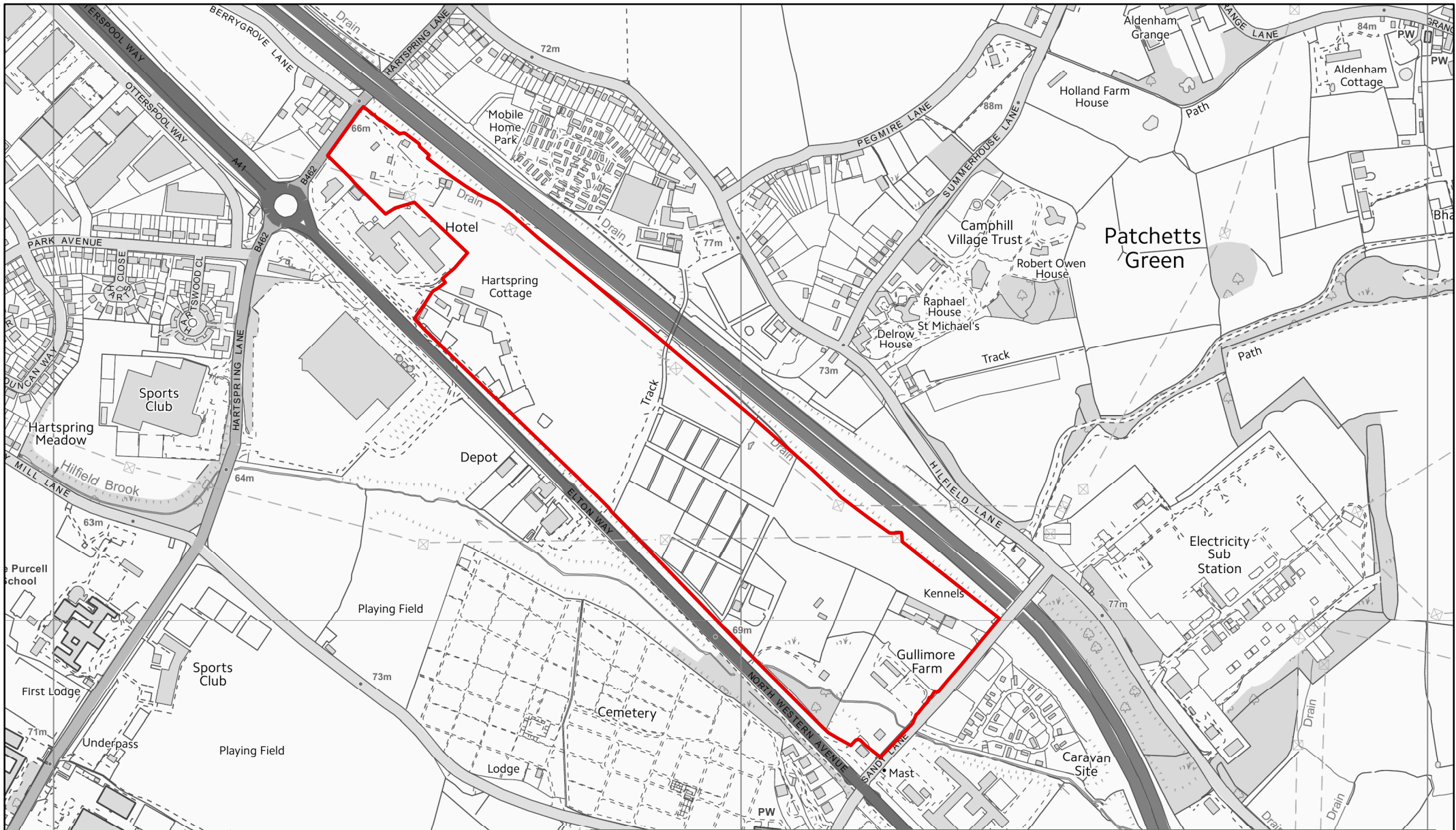


HEL181 Land adjacent Little Bushey Lane & Bournehall Avenue, Bushey

0 112.5 225 450 675 Meters 1:7,500

© Crown copyright and database rights 2016 OS EUL 100017428

You are permitted to use this data solely to enable you to respond to, or interact with, the organisation that provided you with the data. You are not permitted to copy, sub-licence, distribute or sell any of this data to third parties in any form.

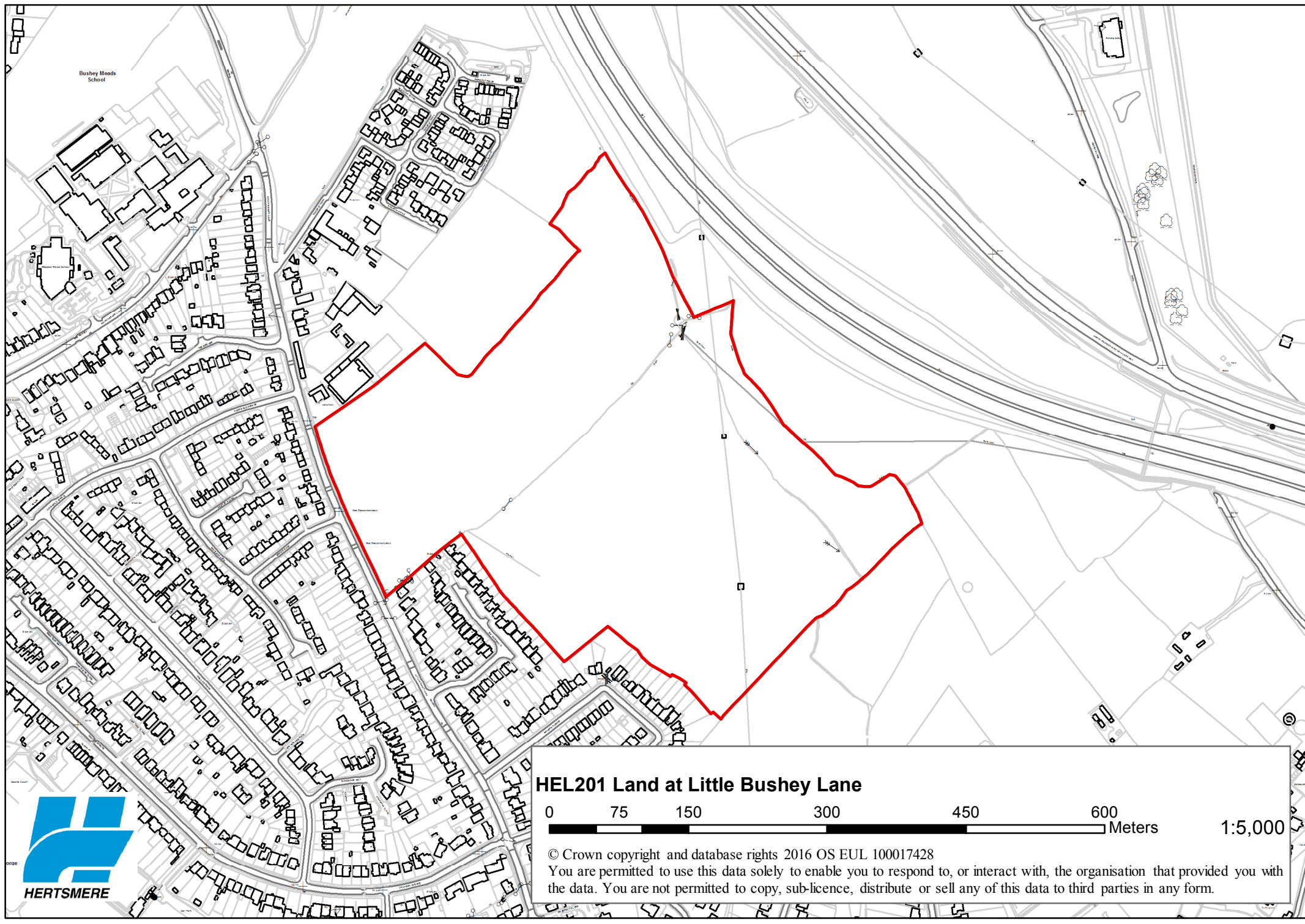


HEL200 Land at Elton Way, Bushey



© Crown copyright and database rights 2016 OS EUL 100017428
 You are permitted to use this data solely to enable you to respond to, or interact with, the organisation that provided you with the data. You are not permitted to copy, sub-licence, distribute or sell any of this data to third parties in any form.





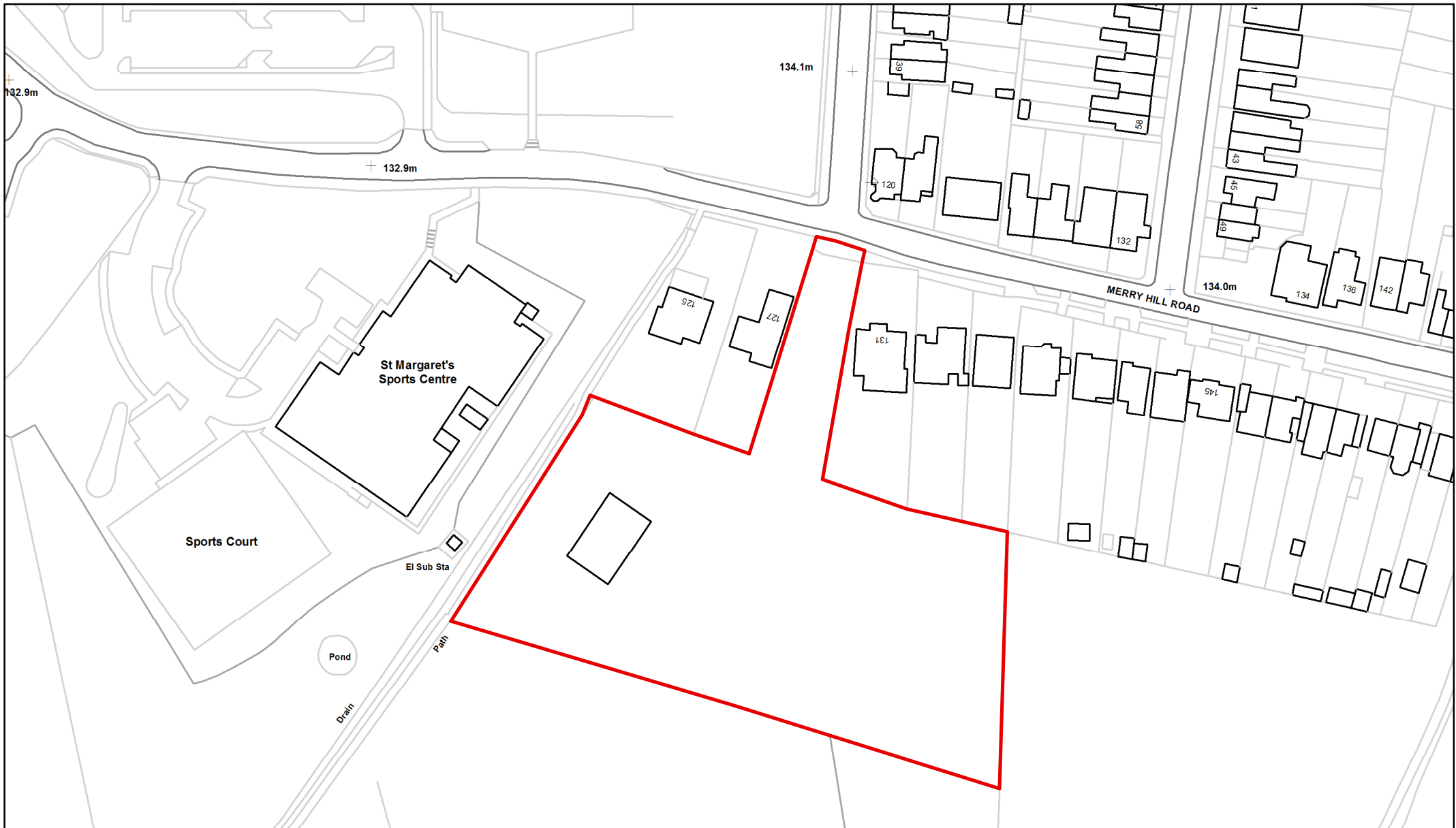
Bushey Meads School



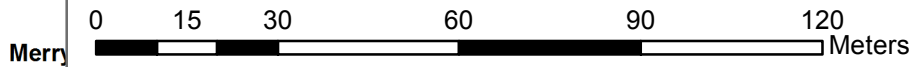
HEL201 Land at Little Bushey Lane



© Crown copyright and database rights 2016 OS EUL 100017428
You are permitted to use this data solely to enable you to respond to, or interact with, the organisation that provided you with the data. You are not permitted to copy, sub-licence, distribute or sell any of this data to third parties in any form.



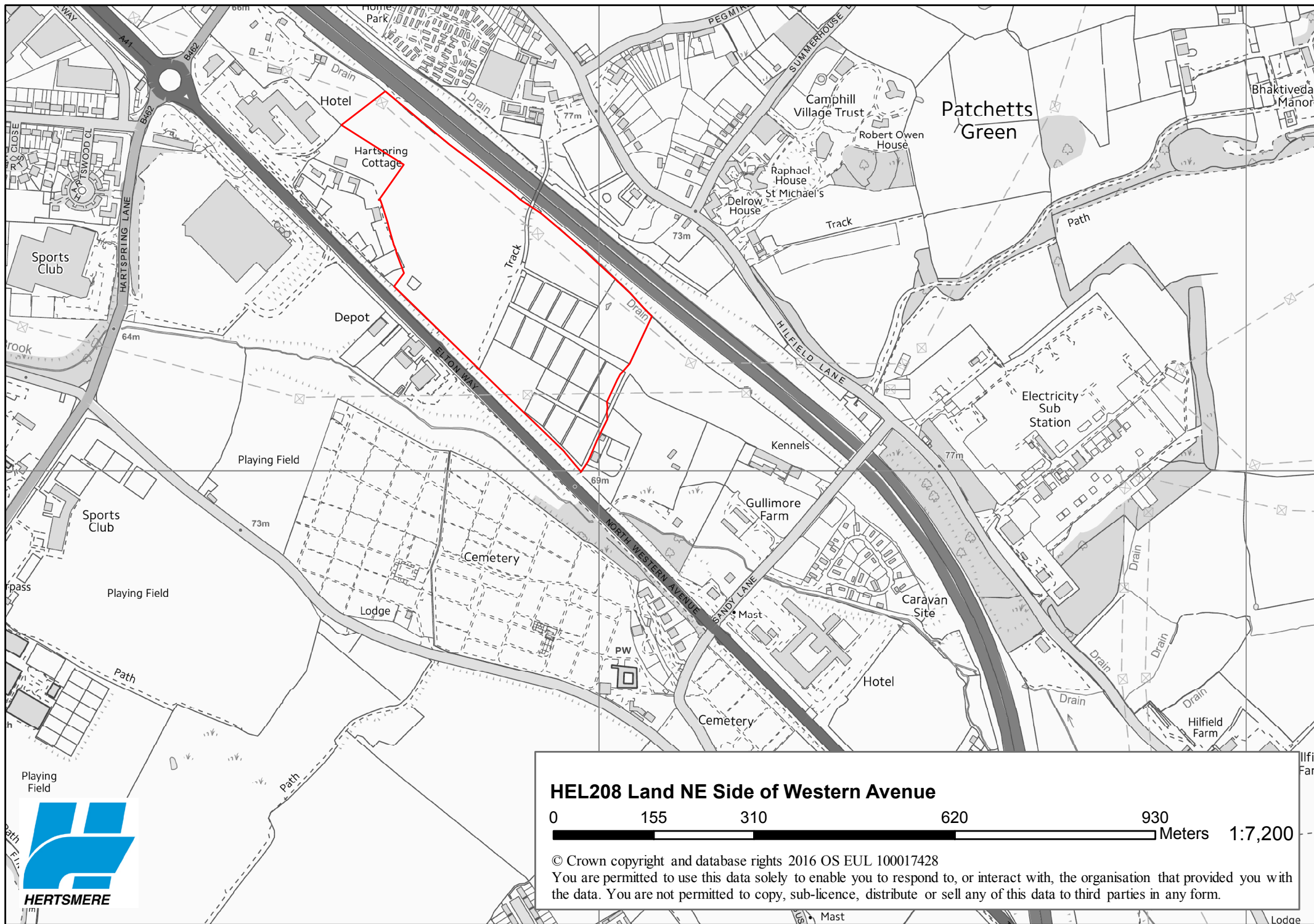
HEL202 land at Merry Hill Road



1:1,250

© Crown copyright and database rights 2016 OS EUL 100017428
You are permitted to use this data solely to enable you to respond to, or interact with, the organisation that provided you with the data. You are not permitted to copy, sub-licence, distribute or sell any of this data to third parties in any form.



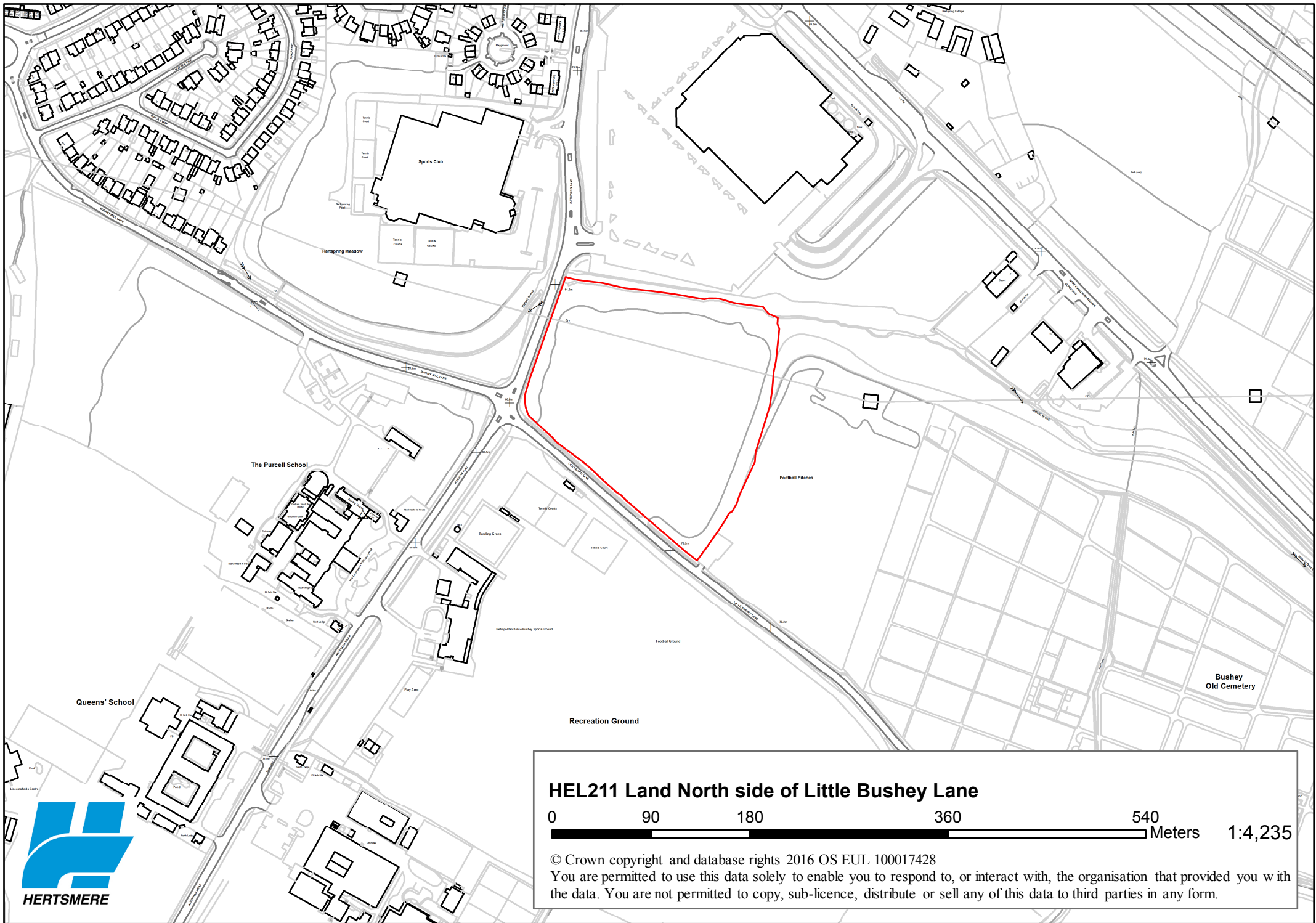


HEL208 Land NE Side of Western Avenue




© Crown copyright and database rights 2016 OS EUL 100017428
 You are permitted to use this data solely to enable you to respond to, or interact with, the organisation that provided you with the data. You are not permitted to copy, sub-licence, distribute or sell any of this data to third parties in any form.



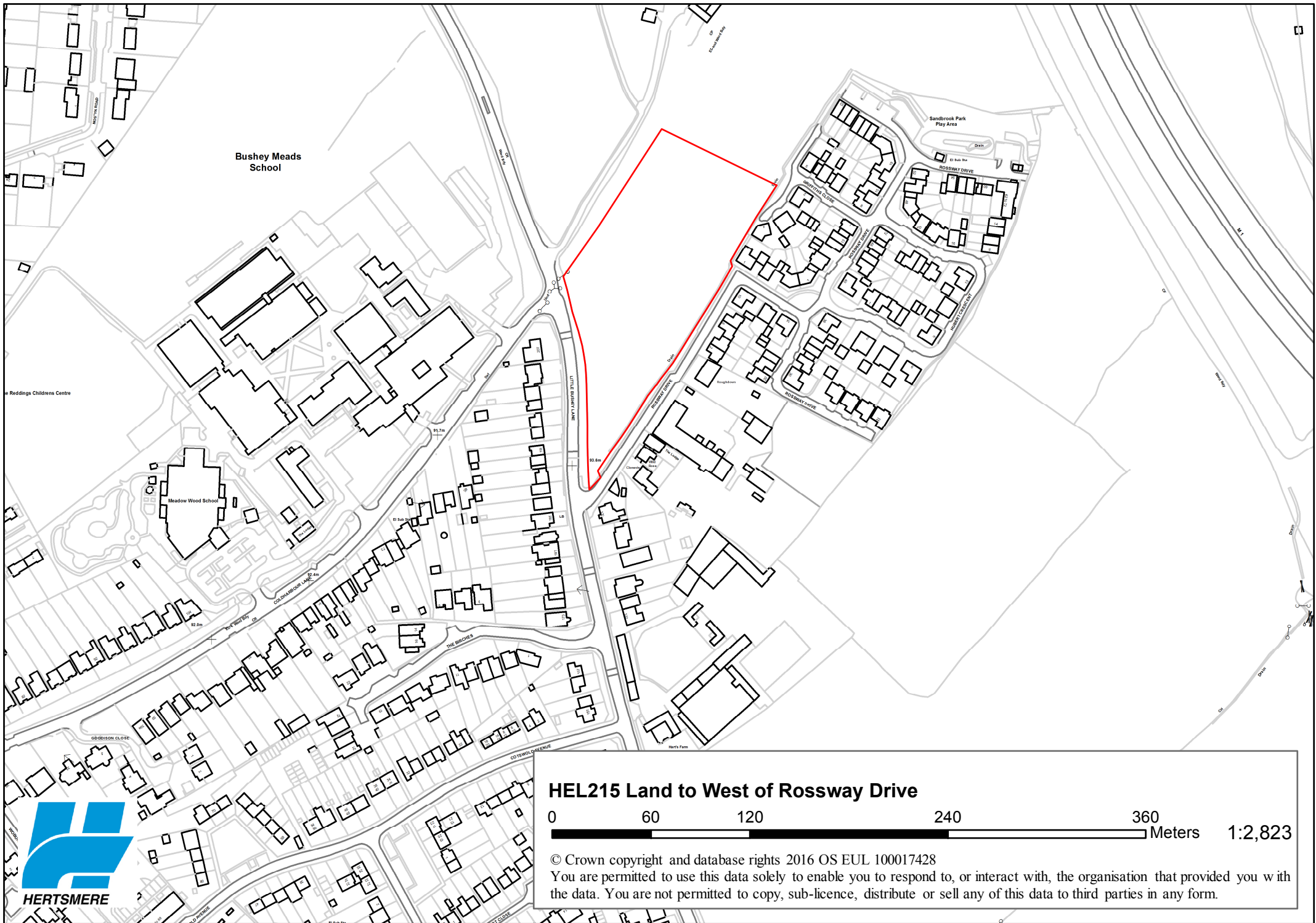


HEL211 Land North side of Little Bushey Lane



© Crown copyright and database rights 2016 OS EUL 100017428
You are permitted to use this data solely to enable you to respond to, or interact with, the organisation that provided you with the data. You are not permitted to copy, sub-licence, distribute or sell any of this data to third parties in any form.






Bushey Meadows School

Sandbrook Park Play Area

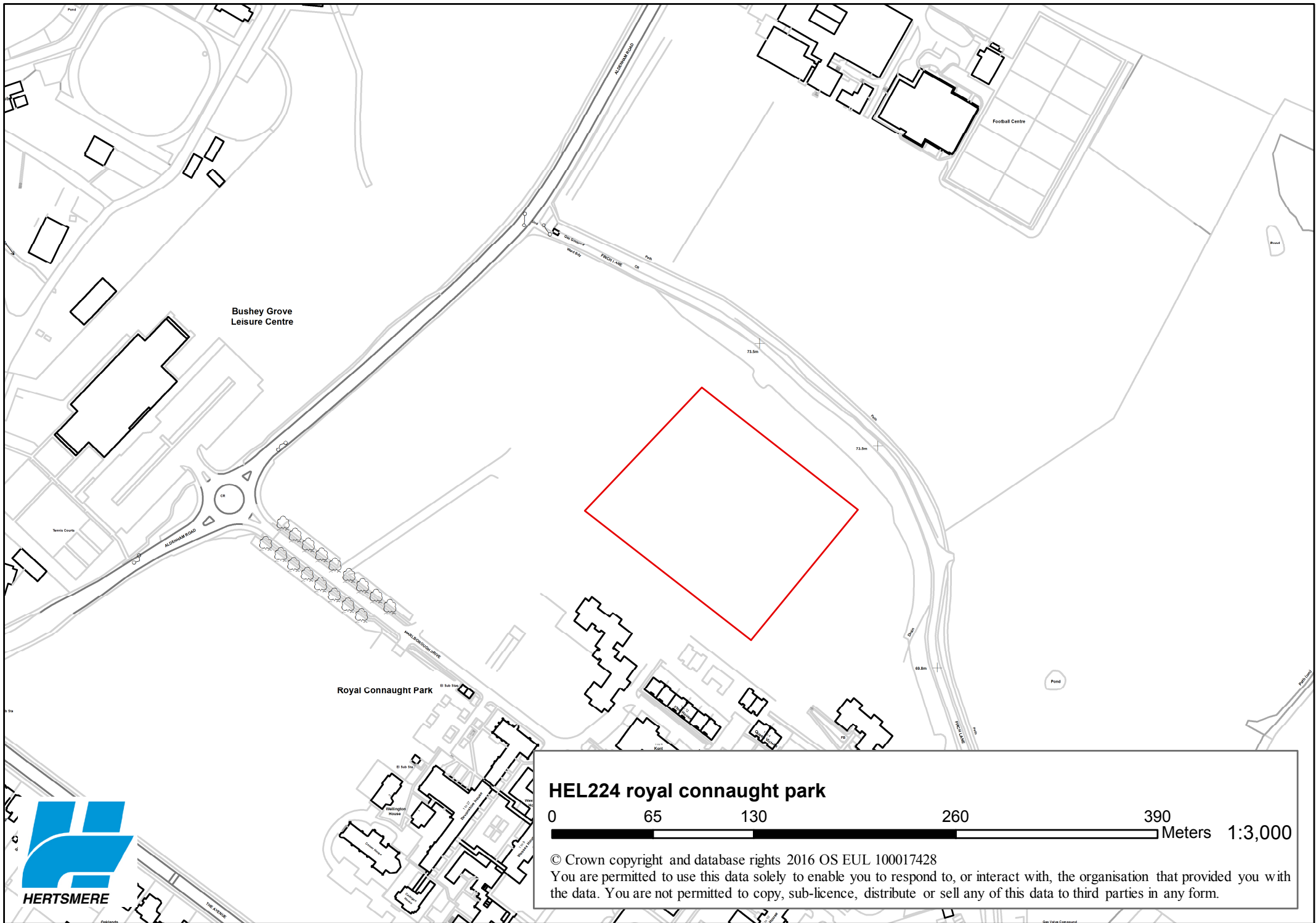
Meadow Wood School

HEL215 Land to West of Rossway Drive



© Crown copyright and database rights 2016 OS EUL 100017428
You are permitted to use this data solely to enable you to respond to, or interact with, the organisation that provided you with the data. You are not permitted to copy, sub-licence, distribute or sell any of this data to third parties in any form.





Bushey Grove Leisure Centre

Football Centre

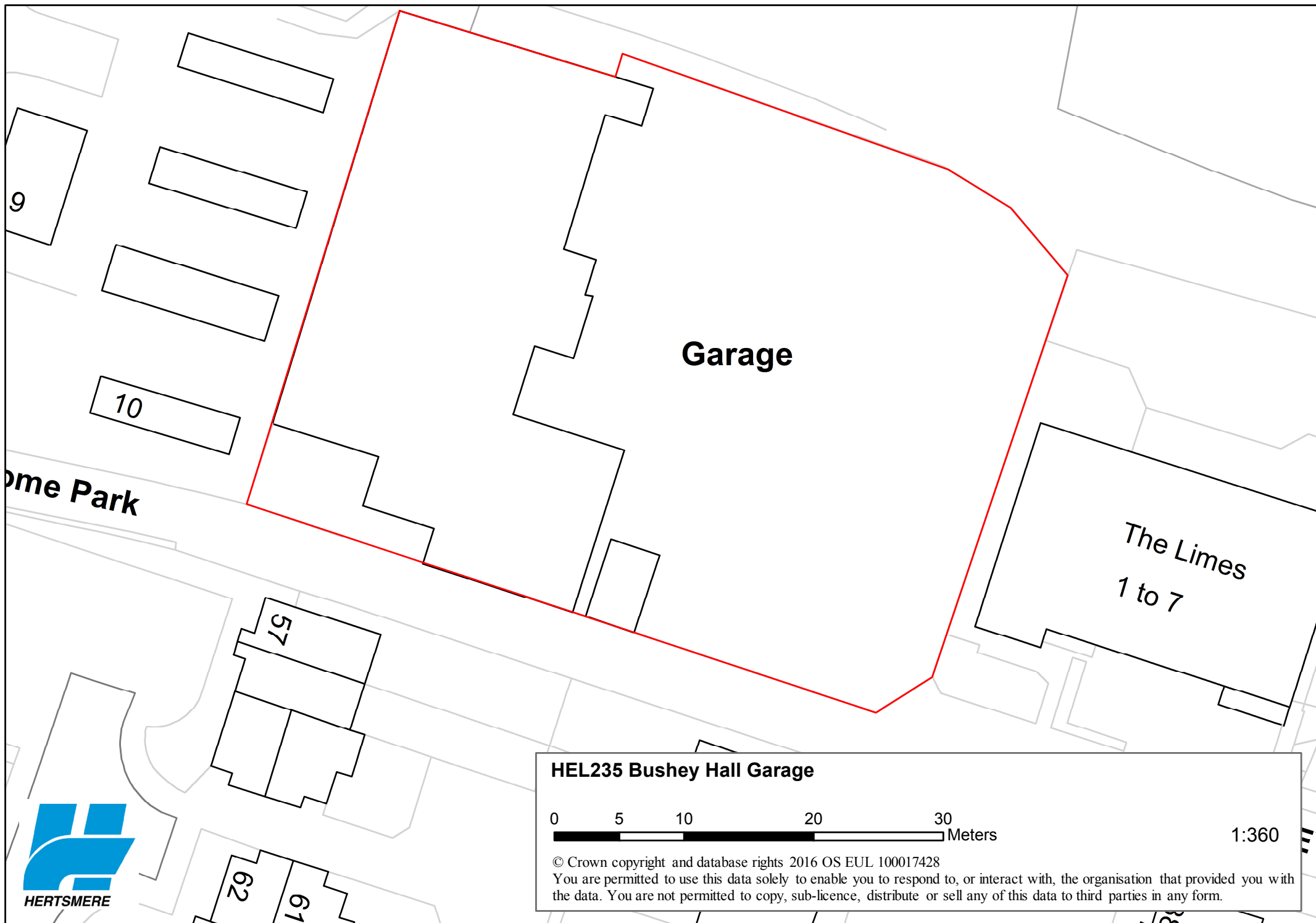
Royal Connaught Park

HEL224 royal connaught park



© Crown copyright and database rights 2016 OS EUL 100017428
You are permitted to use this data solely to enable you to respond to, or interact with, the organisation that provided you with the data. You are not permitted to copy, sub-licence, distribute or sell any of this data to third parties in any form.





Garage

ome Park

**The Limes
1 to 7**

57

62

61

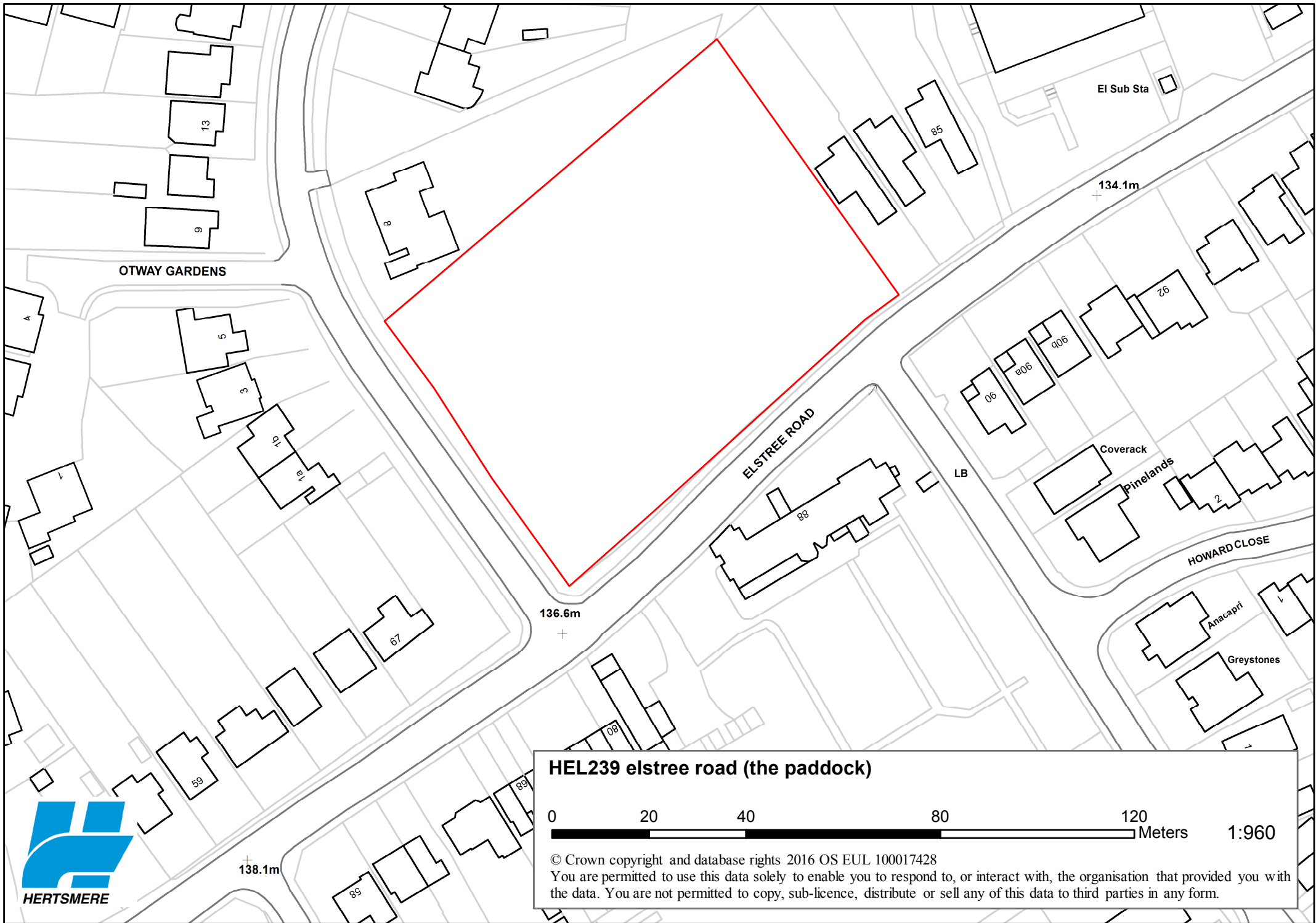
HEL235 Bushey Hall Garage



1:360

© Crown copyright and database rights 2016 OS EUL 100017428
You are permitted to use this data solely to enable you to respond to, or interact with, the organisation that provided you with the data. You are not permitted to copy, sub-licence, distribute or sell any of this data to third parties in any form.





OTWAY GARDENS

EI Sub Sta

134.1m

ELSTREE ROAD

Coverack


Pinelands

HOWARD CLOSE

Anacapi

Greystones

HEL239 elstree road (the paddock)

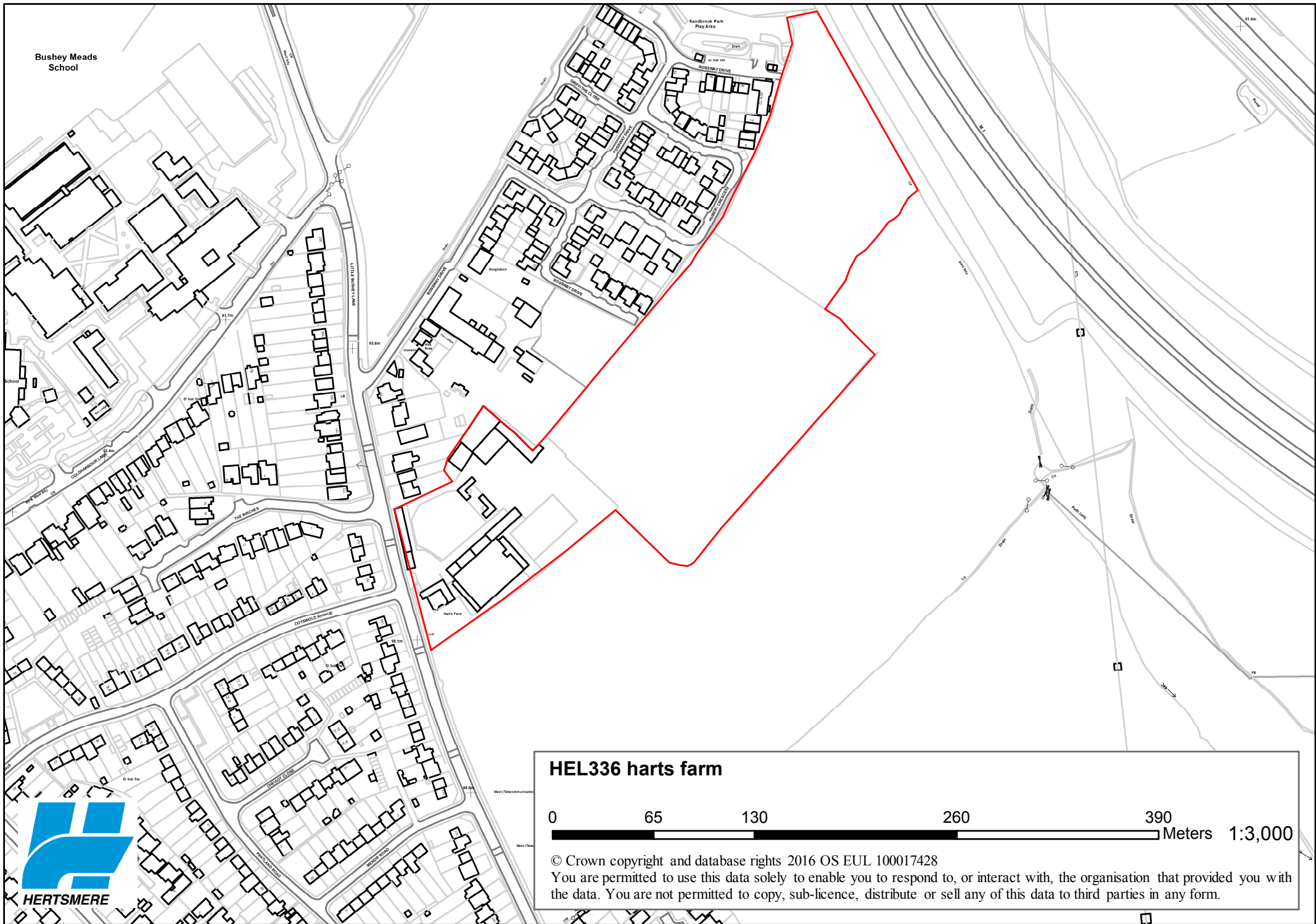


© Crown copyright and database rights 2016 OS EUL 100017428
You are permitted to use this data solely to enable you to respond to, or interact with, the organisation that provided you with the data. You are not permitted to copy, sub-licence, distribute or sell any of this data to third parties in any form.



138.1m

136.6m



HEL336 harts farm

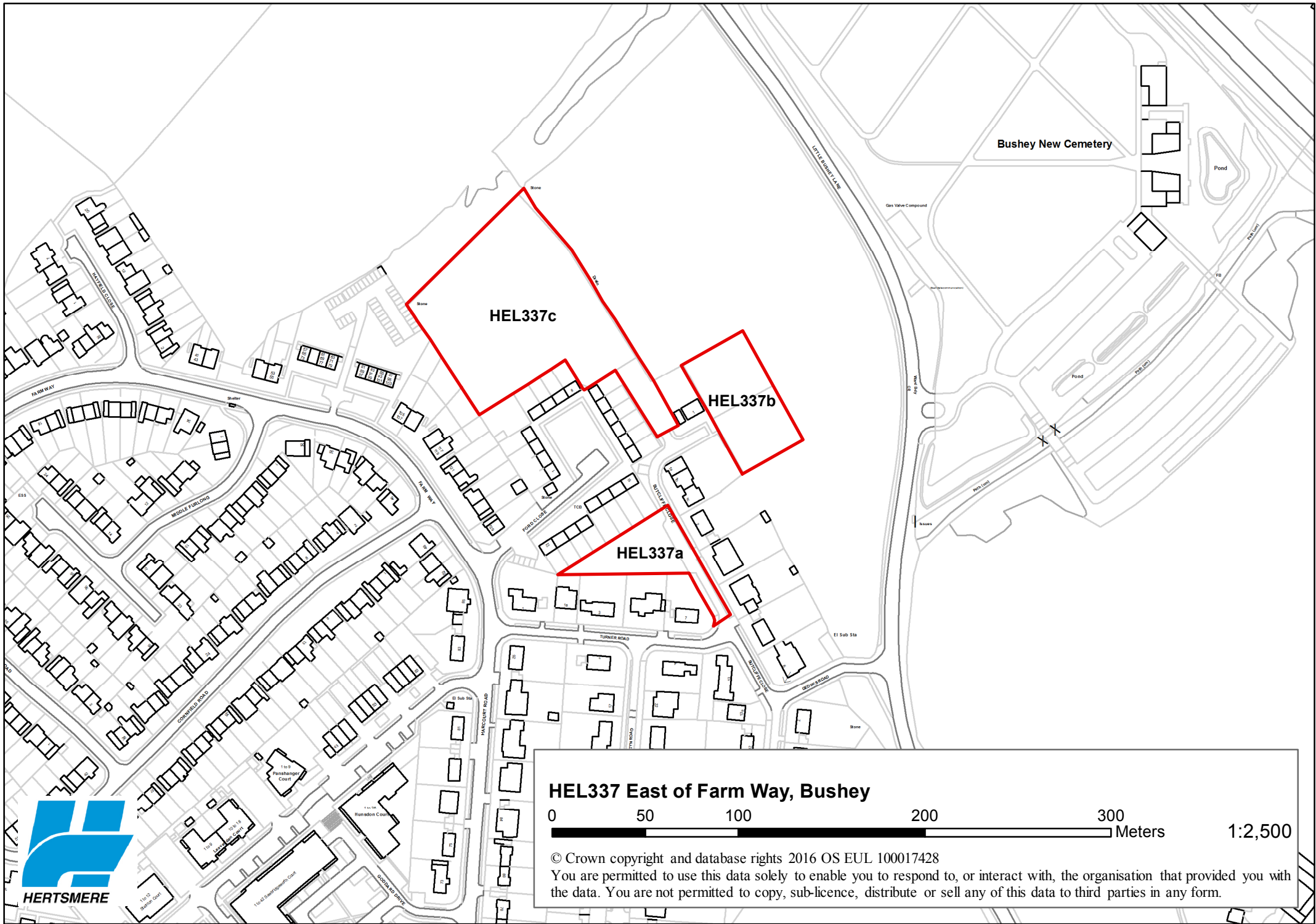


© Crown copyright and database rights 2016 OS EUL 100017428
You are permitted to use this data solely to enable you to respond to, or interact with, the organisation that provided you with the data. You are not permitted to copy, sub-licence, distribute or sell any of this data to third parties in any form.

Bushey Meads School

Sandbrook Park Play Area





HEL337c

HEL337b

HEL337a

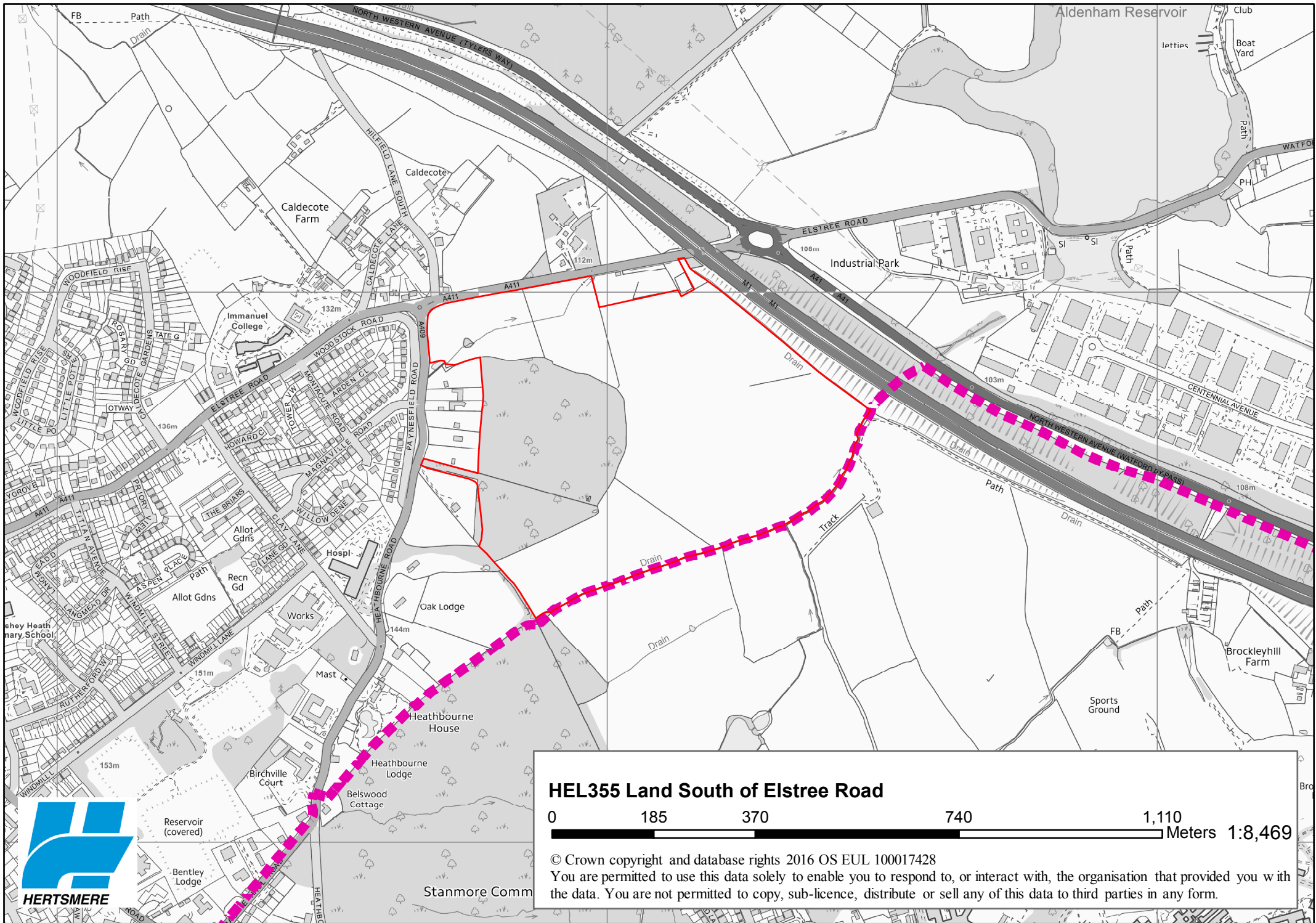
HEL337 East of Farm Way, Bushey



1:2,500

© Crown copyright and database rights 2016 OS EUL 100017428
You are permitted to use this data solely to enable you to respond to, or interact with, the organisation that provided you with the data. You are not permitted to copy, sub-licence, distribute or sell any of this data to third parties in any form.



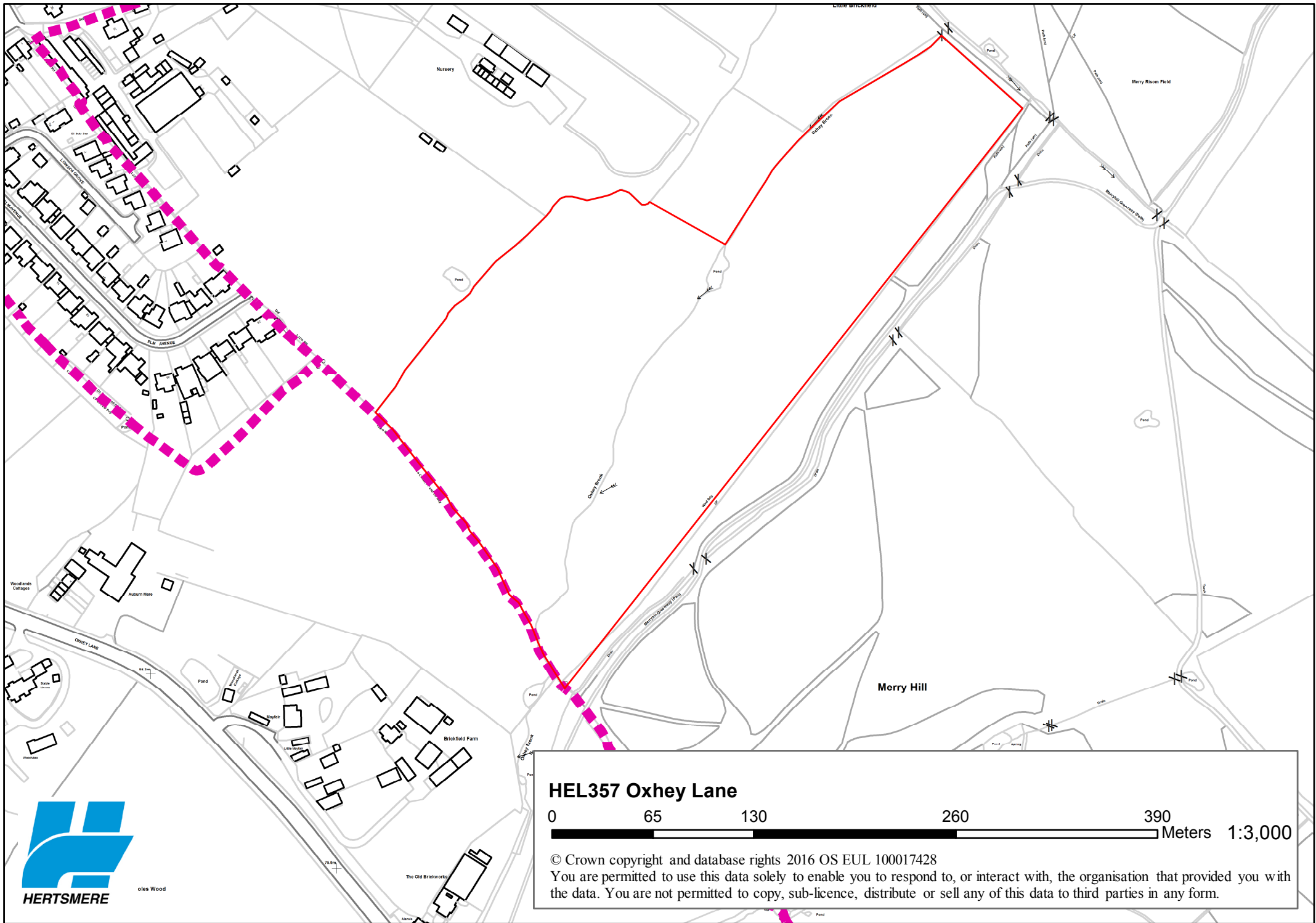


HEL355 Land South of Elstree Road




© Crown copyright and database rights 2016 OS EUL 100017428
 You are permitted to use this data solely to enable you to respond to, or interact with, the organisation that provided you with the data. You are not permitted to copy, sub-licence, distribute or sell any of this data to third parties in any form.

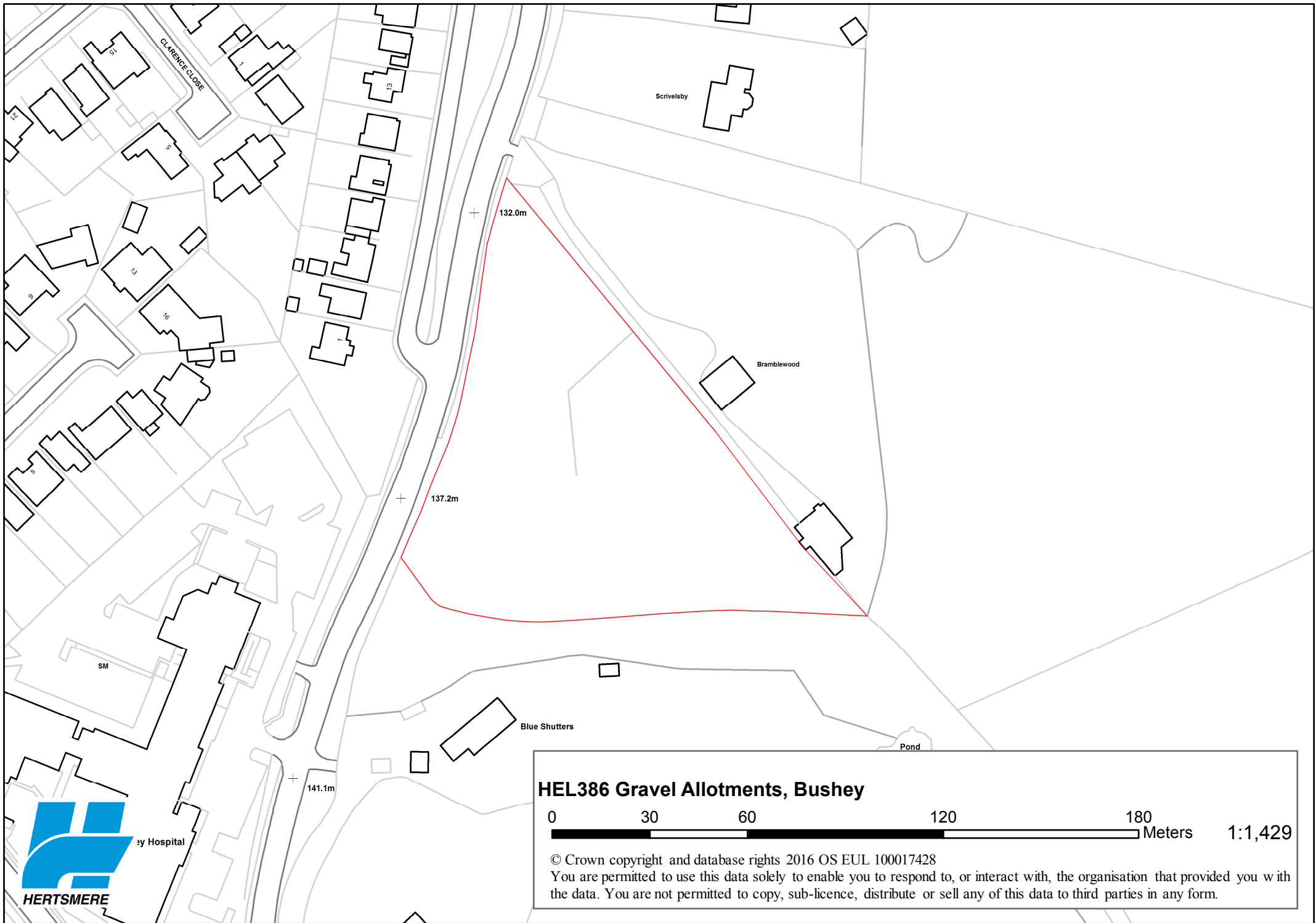




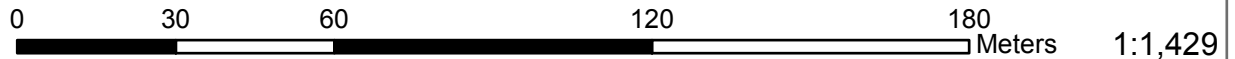
HEL357 Oxhey Lane



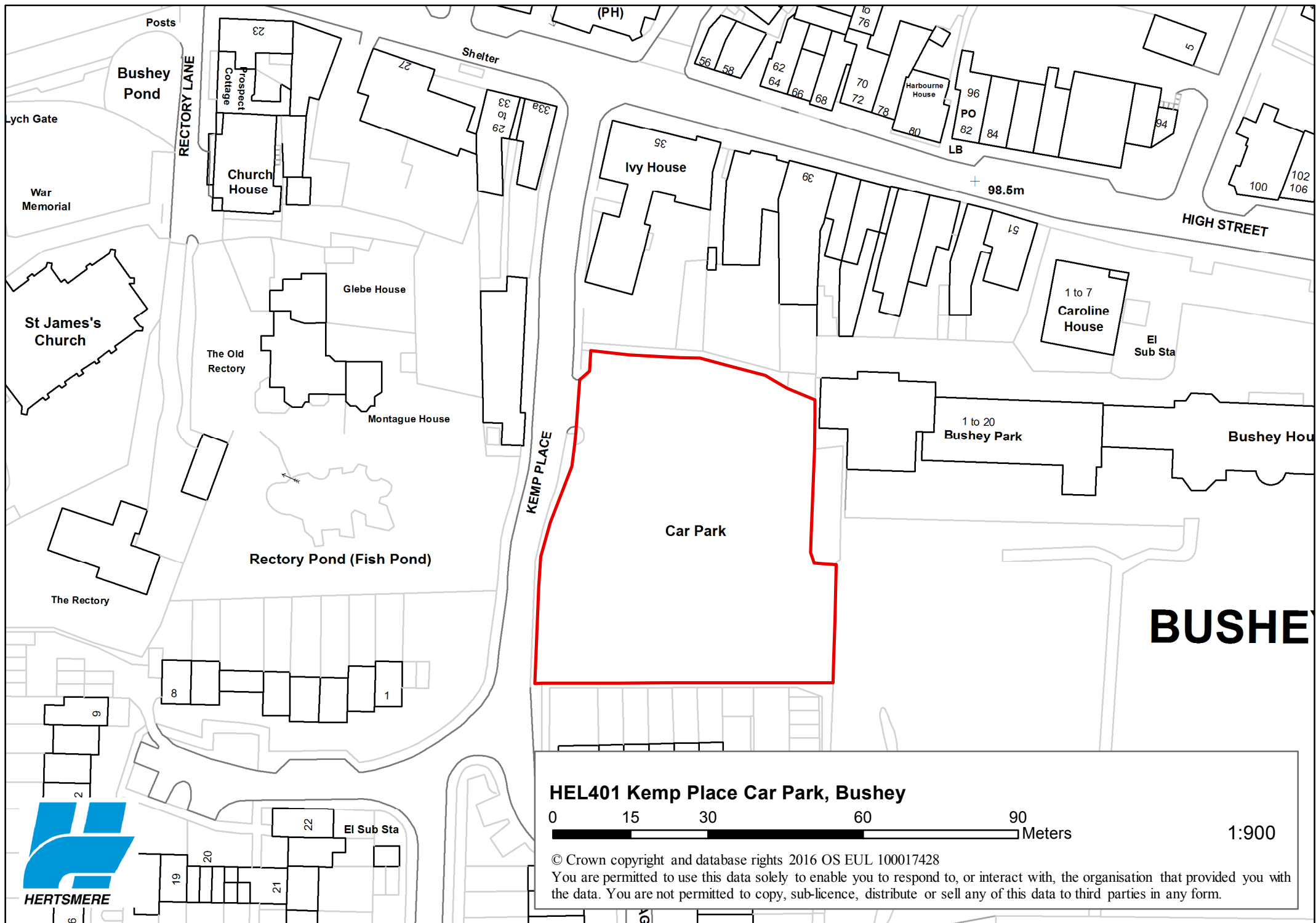
© Crown copyright and database rights 2016 OS EUL 100017428
You are permitted to use this data solely to enable you to respond to, or interact with, the organisation that provided you with the data. You are not permitted to copy, sub-licence, distribute or sell any of this data to third parties in any form.



HEL386 Gravel Allotments, Bushey



© Crown copyright and database rights 2016 OS EUL 100017428
You are permitted to use this data solely to enable you to respond to, or interact with, the organisation that provided you with the data. You are not permitted to copy, sub-licence, distribute or sell any of this data to third parties in any form.



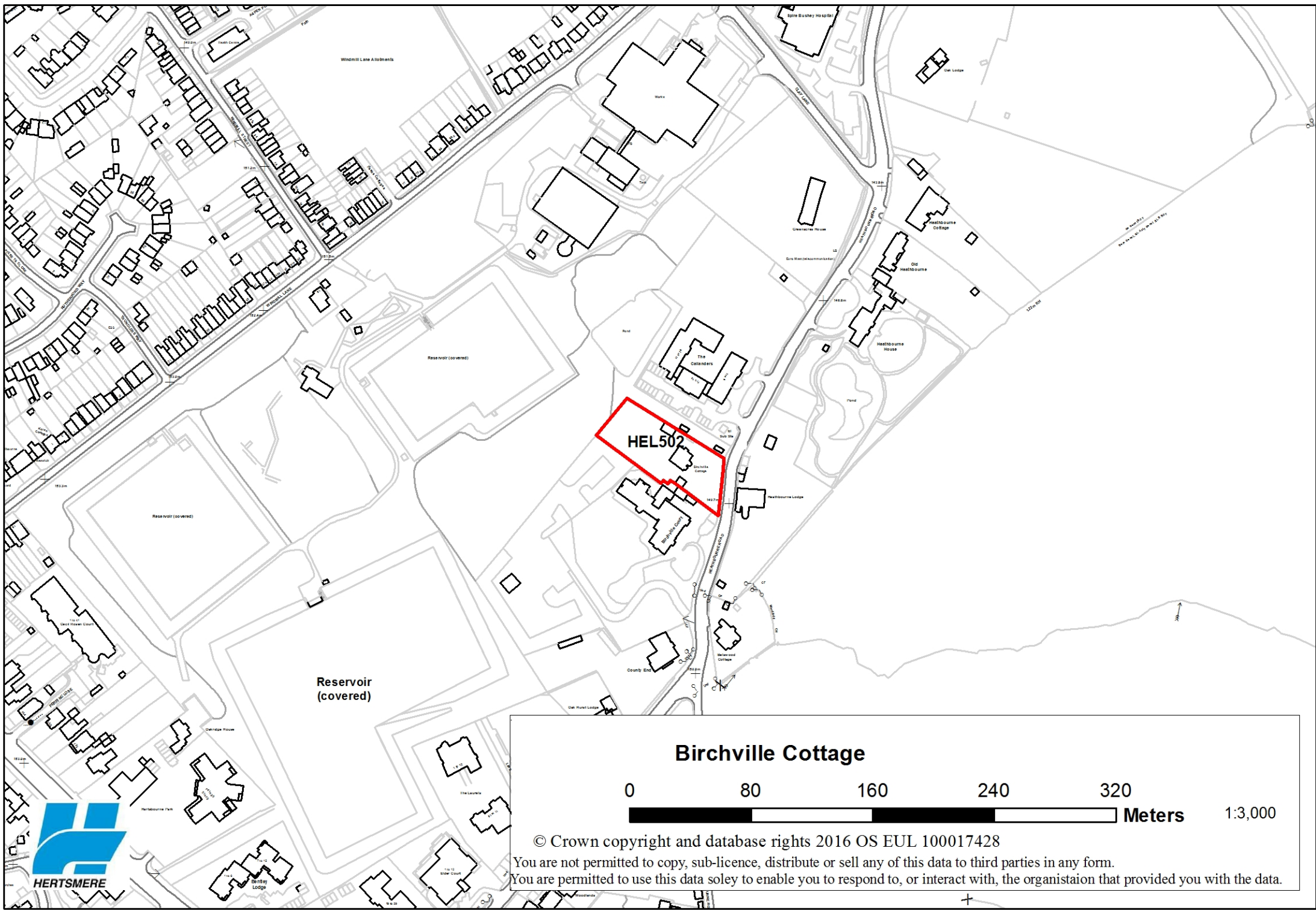
HEL401 Kemp Place Car Park, Bushey



1:900

© Crown copyright and database rights 2016 OS EUL 100017428

You are permitted to use this data solely to enable you to respond to, or interact with, the organisation that provided you with the data. You are not permitted to copy, sub-licence, distribute or sell any of this data to third parties in any form.

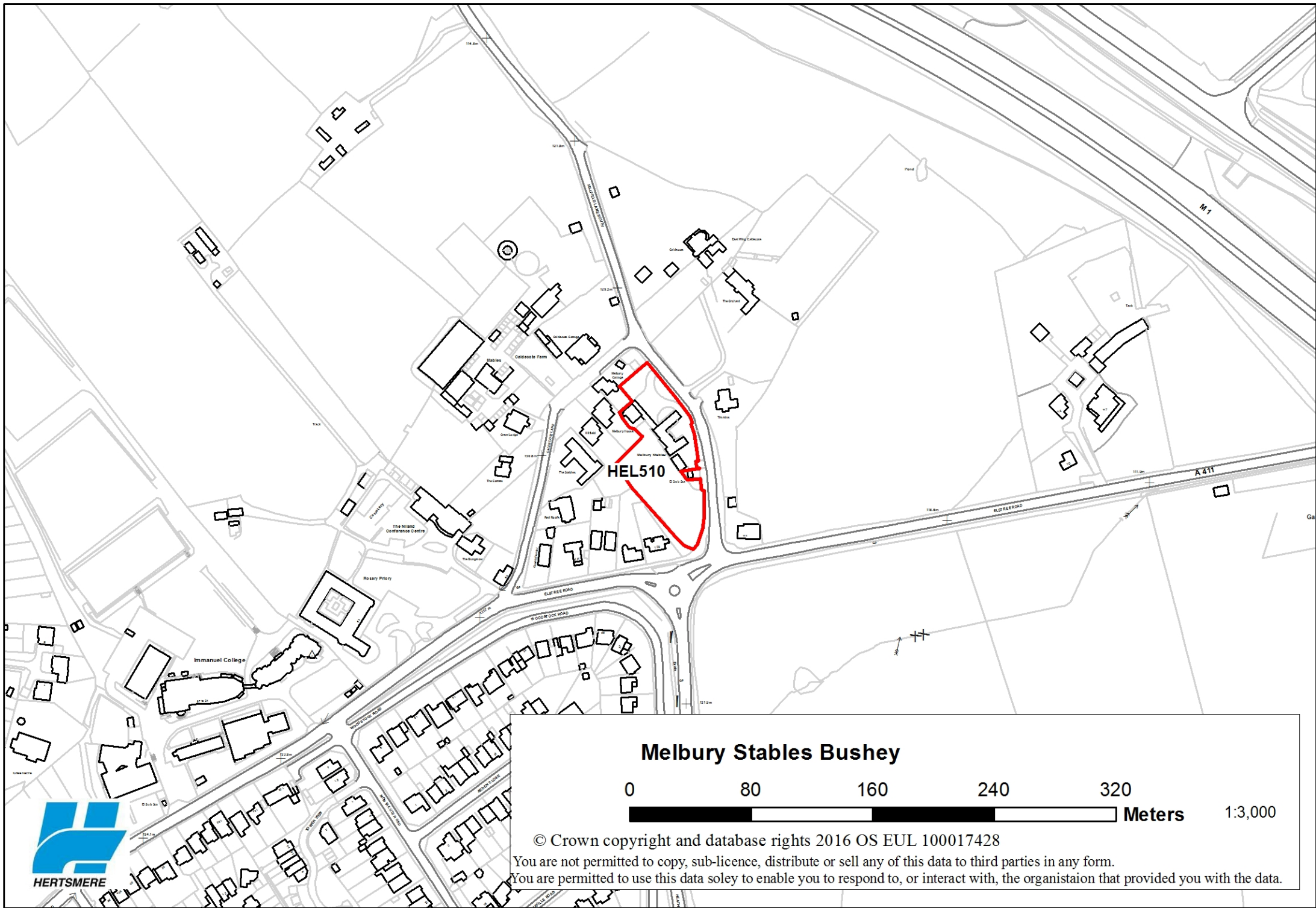


Birchville Cottage

0 80 160 240 320 Meters 1:3,000

© Crown copyright and database rights 2016 OS EUL 100017428
You are not permitted to copy, sub-licence, distribute or sell any of this data to third parties in any form.
You are permitted to use this data solely to enable you to respond to, or interact with, the organisation that provided you with the data.



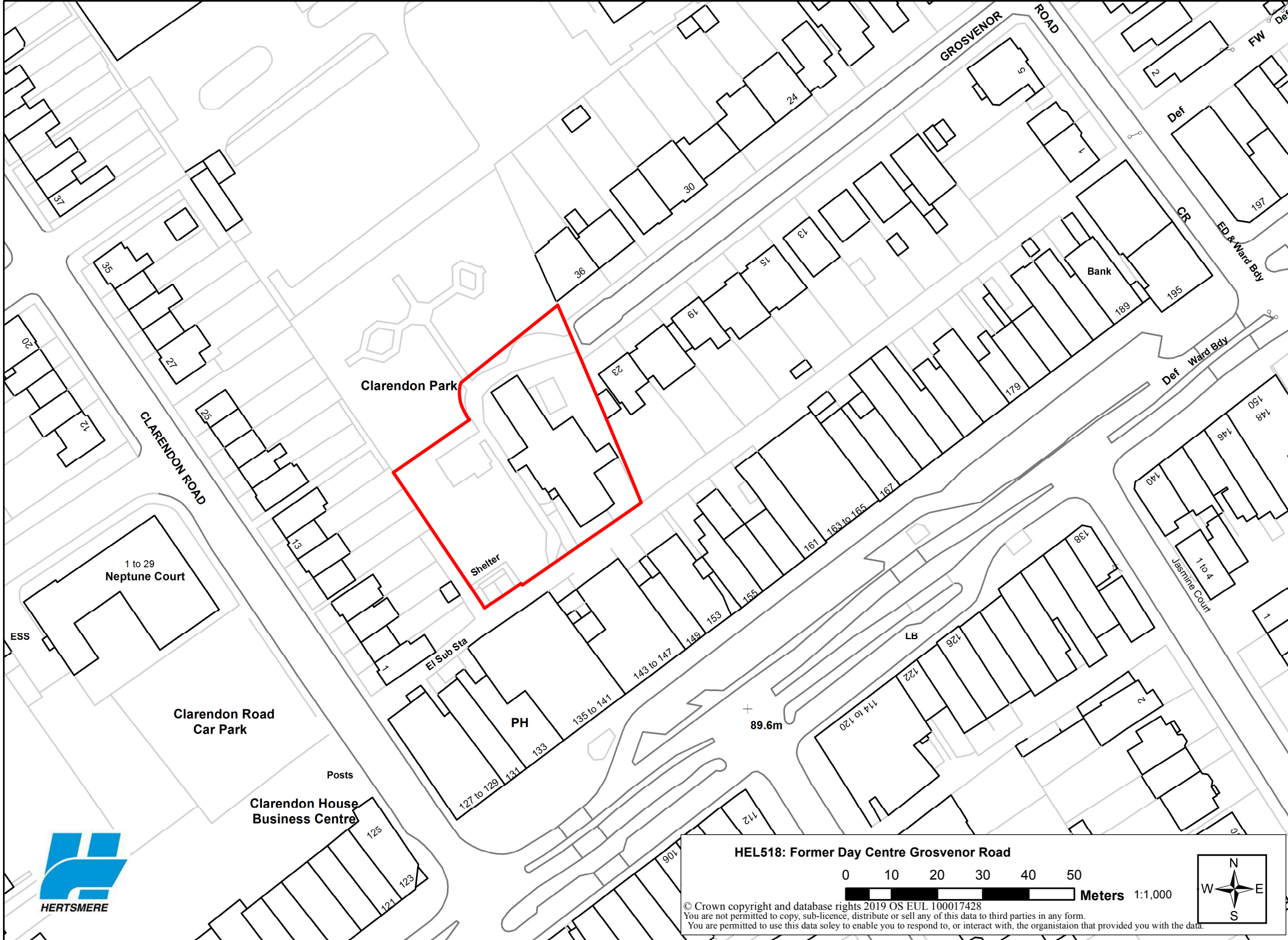


Melbury Stables Bushey



© Crown copyright and database rights 2016 OS EUL 100017428
You are not permitted to copy, sub-licence, distribute or sell any of this data to third parties in any form.
You are permitted to use this data solely to enable you to respond to, or interact with, the organisation that provided you with the data.





Clarendon Park

Shelter

1 to 29
Neptune Court

Clarendon Road
Car Park

Clarendon House
Business Centre

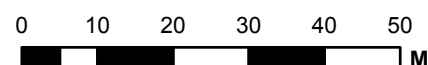
El Sub Sta

PH

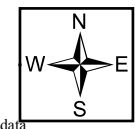
Bank



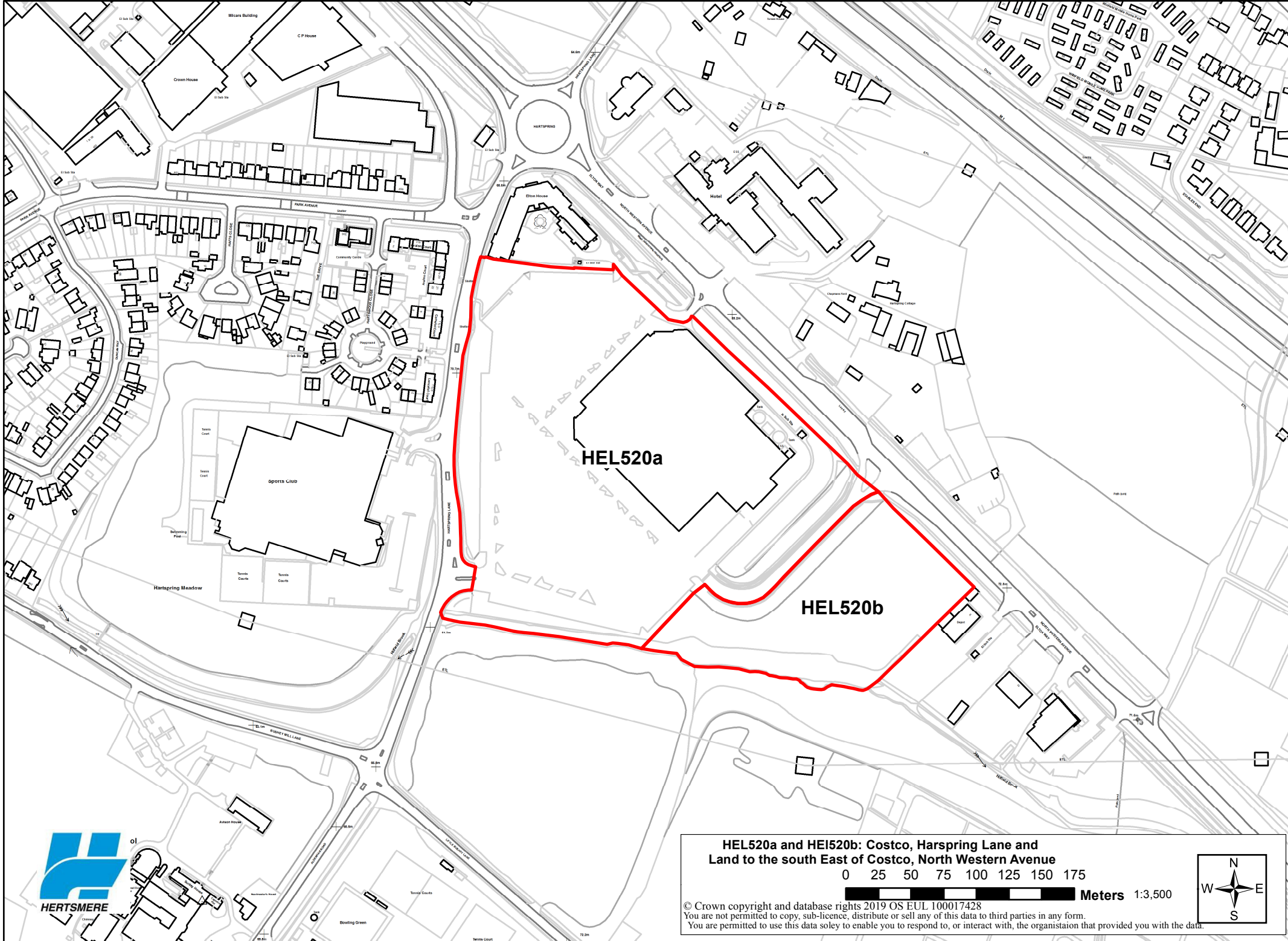
HEL518: Former Day Centre Grosvenor Road




1:1,000




© Crown copyright and database rights 2019 OS EUL 100017428
You are not permitted to copy, sub-licence, distribute or sell any of this data to third parties in any form.
You are permitted to use this data solely to enable you to respond to, or interact with, the organisaion that provided you with the data.

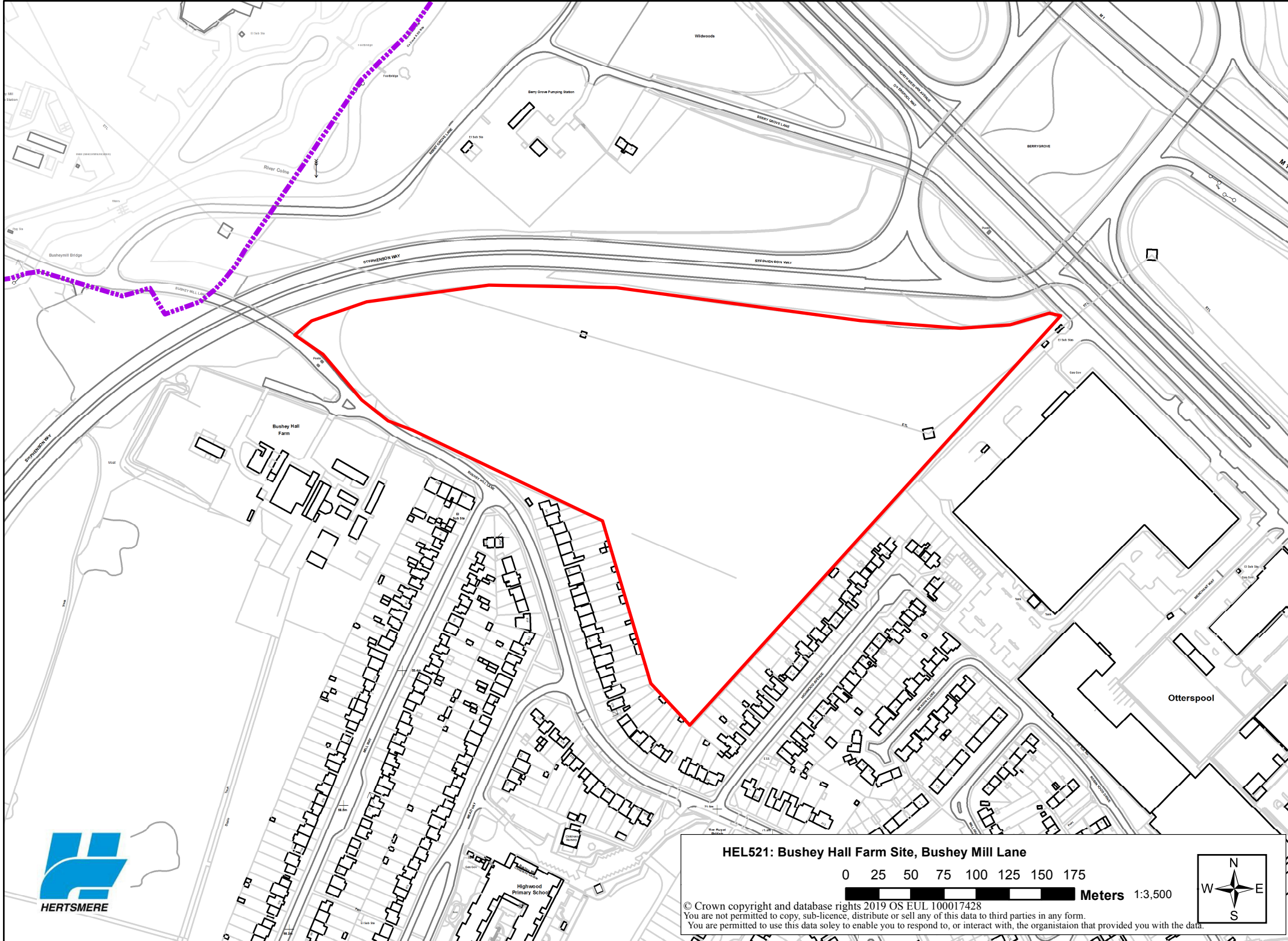


**HEL520a and HEL520b: Costco, Harspring Lane and
Land to the south East of Costco, North Western Avenue**

0 25 50 75 100 125 150 175
 **Meters** 1:3,500

© Crown copyright and database rights 2019 OS EUL 100017428
 You are not permitted to copy, sub-licence, distribute or sell any of this data to third parties in any form.
 You are permitted to use this data solely to enable you to respond to, or interact with, the organisation that provided you with the data.






HEL521: Bushey Hall Farm Site, Bushey Mill Lane

0 25 50 75 100 125 150 175

 **Meters** 1:3,500



© Crown copyright and database rights 2019 OS EUL 100017428
You are not permitted to copy, sub-licence, distribute or sell any of this data to third parties in any form.
You are permitted to use this data solely to enable you to respond to, or interact with, the organisation that provided you with the data.