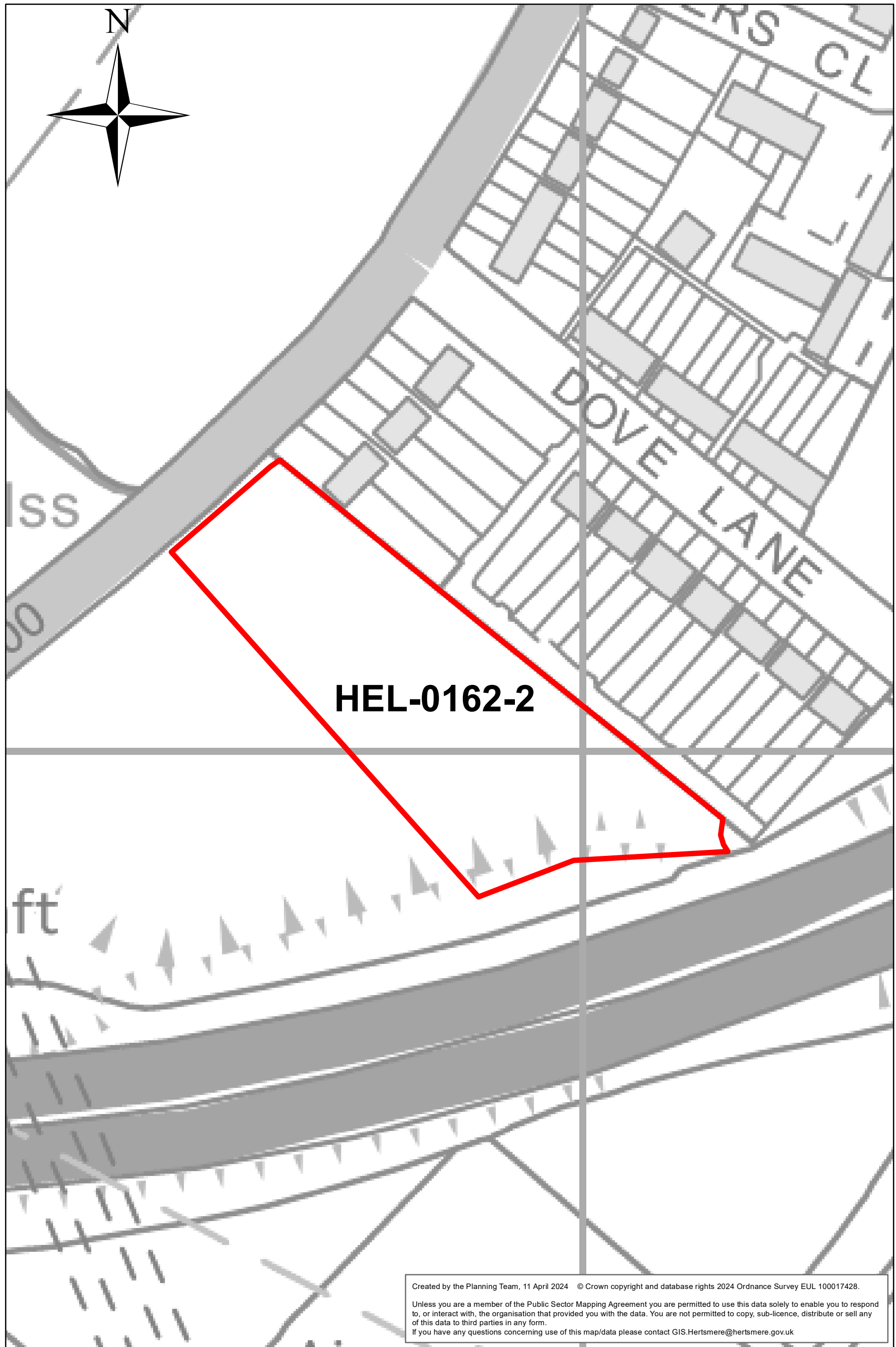


Site: HEL-0162-2

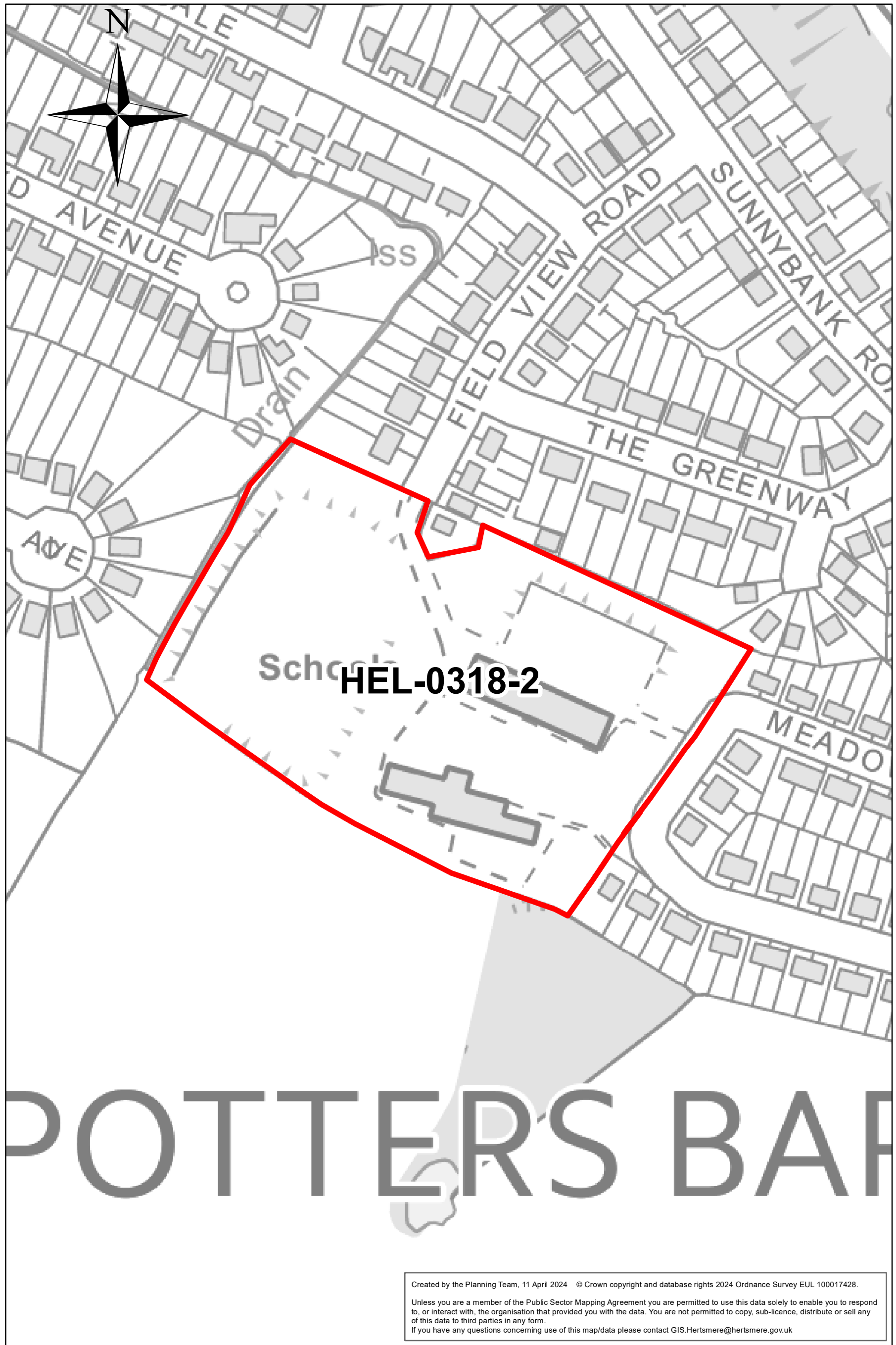
Location: Barnet Road, Potters Bar



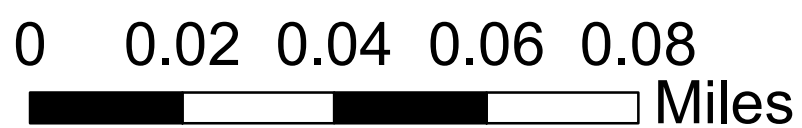
0 0.015 0.03 0.045 0.06  
Miles

Site: HEL-0318-2

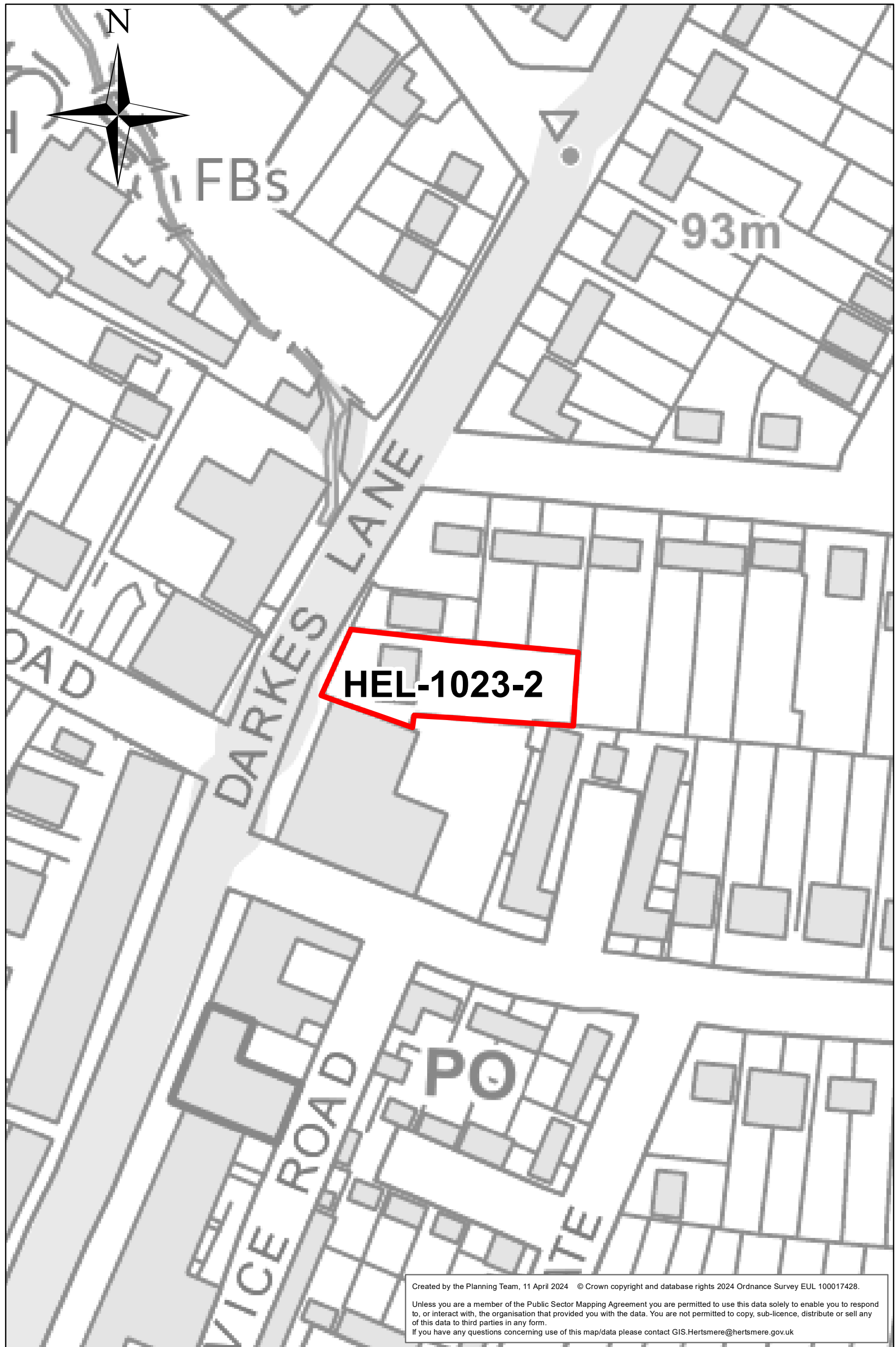
Location: Former Sunnybank School, Potters Bar



Created by the Planning Team, 11 April 2024 © Crown copyright and database rights 2024 Ordnance Survey EUL 100017428.  
Unless you are a member of the Public Sector Mapping Agreement you are permitted to use this data solely to enable you to respond to, or interact with, the organisation that provided you with the data. You are not permitted to copy, sub-licence, distribute or sell any of this data to third parties in any form.  
If you have any questions concerning use of this map/data please contact [GIS.Hertsmere@hertsmere.gov.uk](mailto:GIS.Hertsmere@hertsmere.gov.uk)



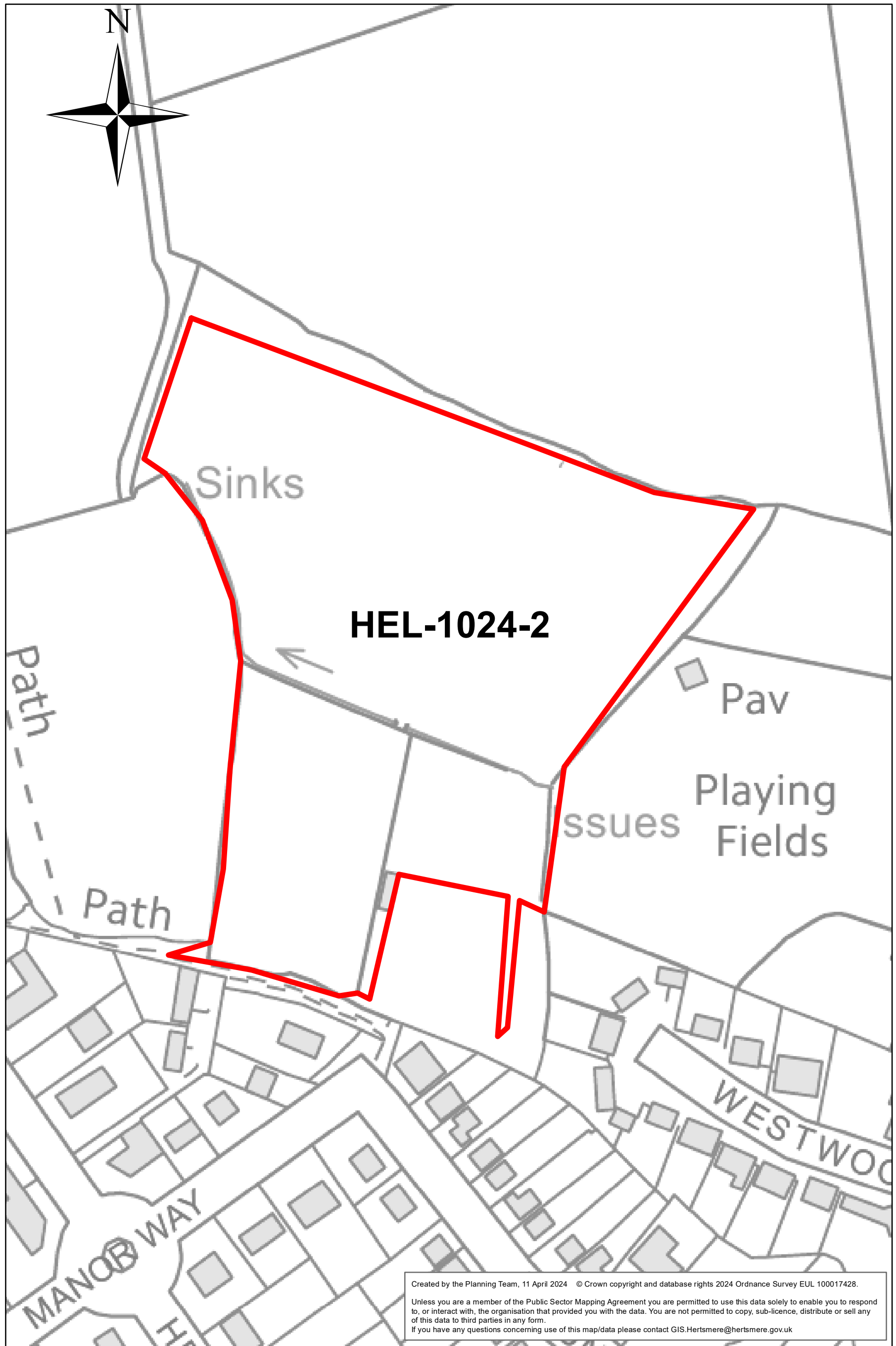
Site: HEL-1023-2  
Location: 197 Darkes Lane



0 0.015 0.03 0.045 0.06  
Miles

Site: HEL-1024-2

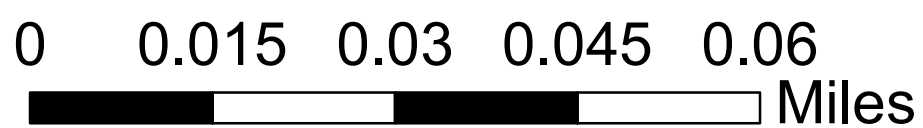
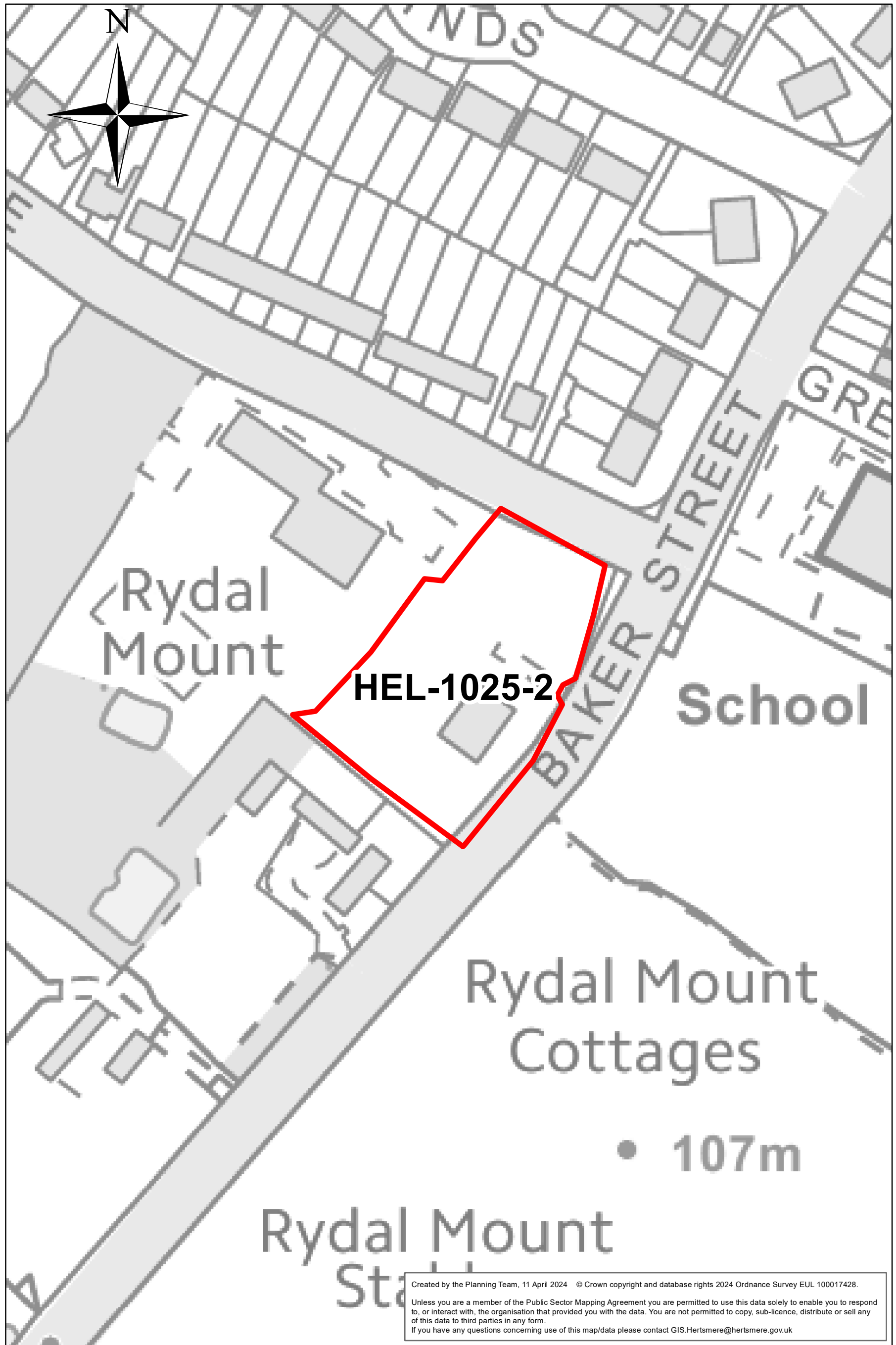
Location: Land North of Mount Way and Manor Way





Site: HEL-1025-2

Location: Rydal Mount Lodge





# Site: HEL-1106-2

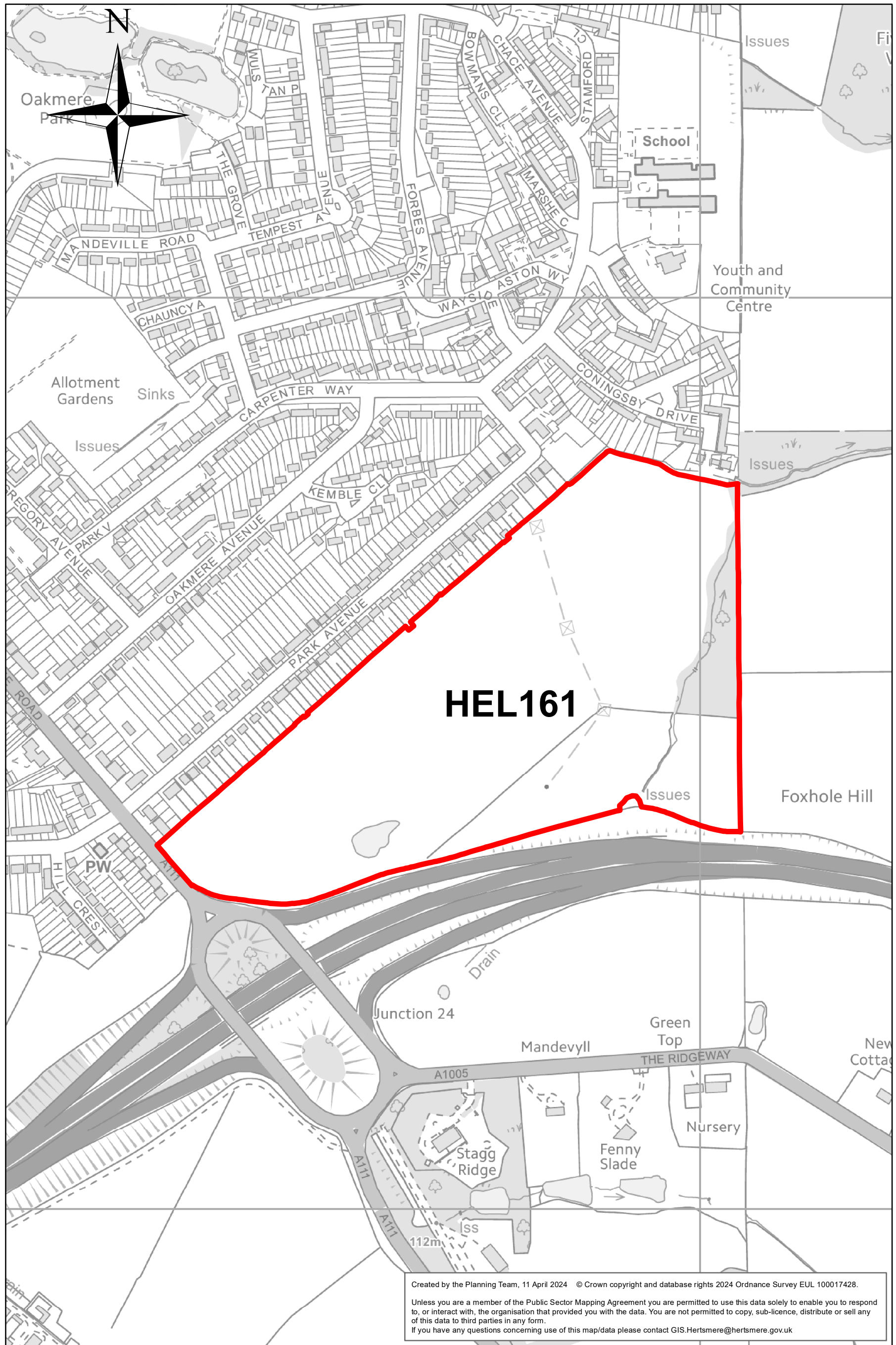
## Location: Canada Life



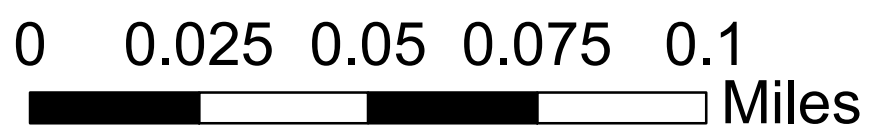
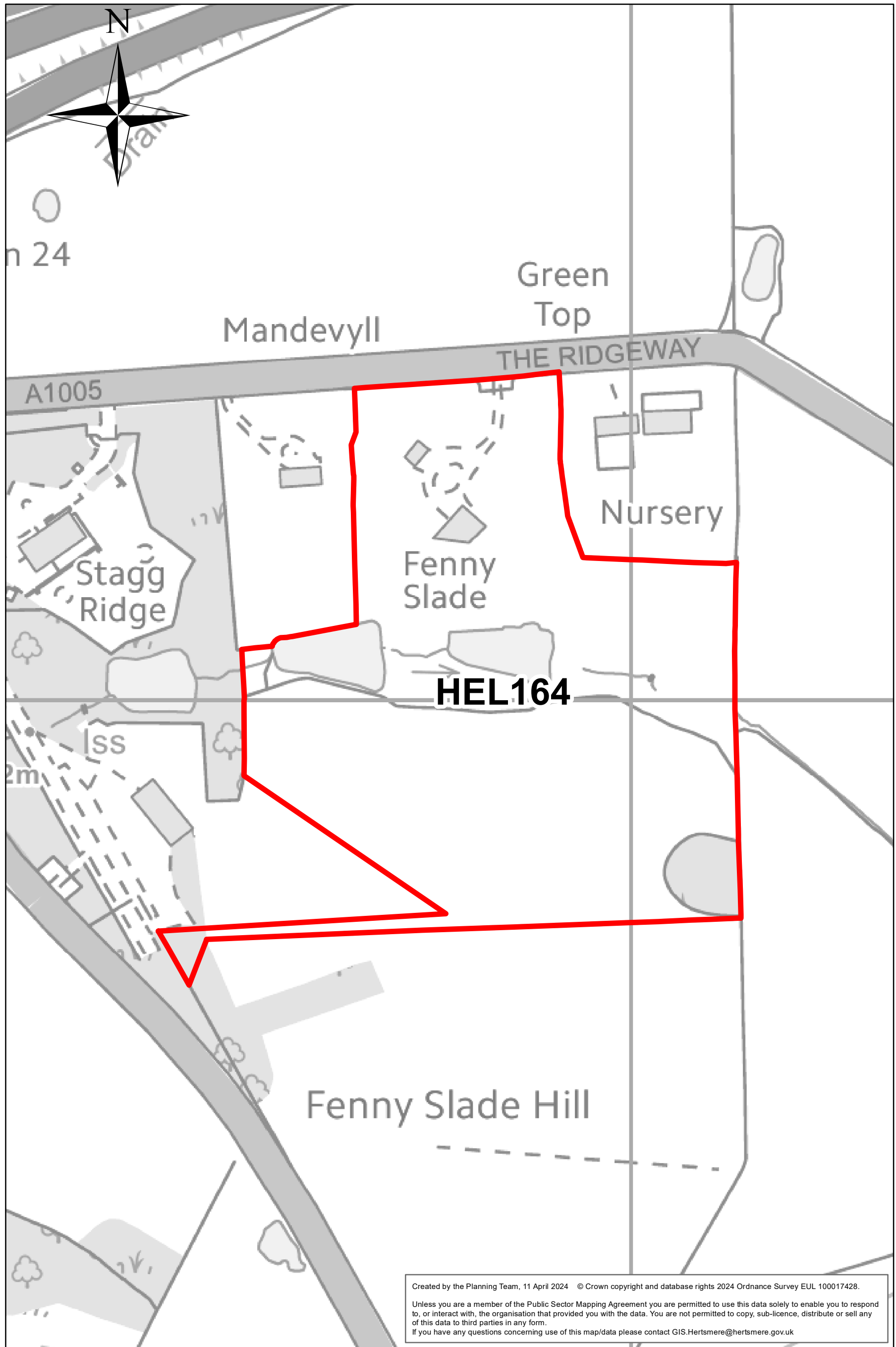


Site: HEL161

Location: Land East of Southgate Road



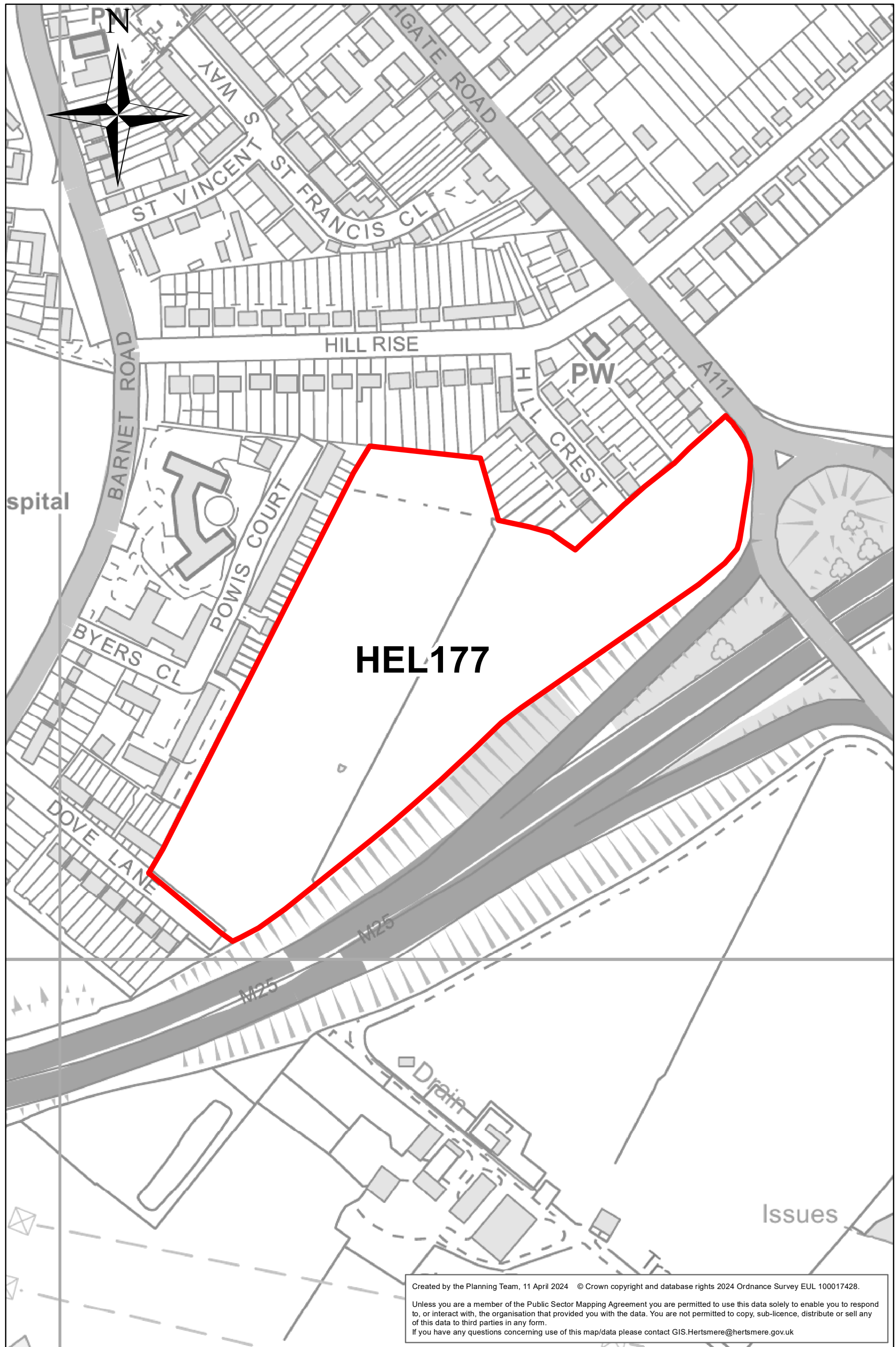
Site: HEL164  
Location: Fenny Slade





Site: HEL177

Location: Dove Lane

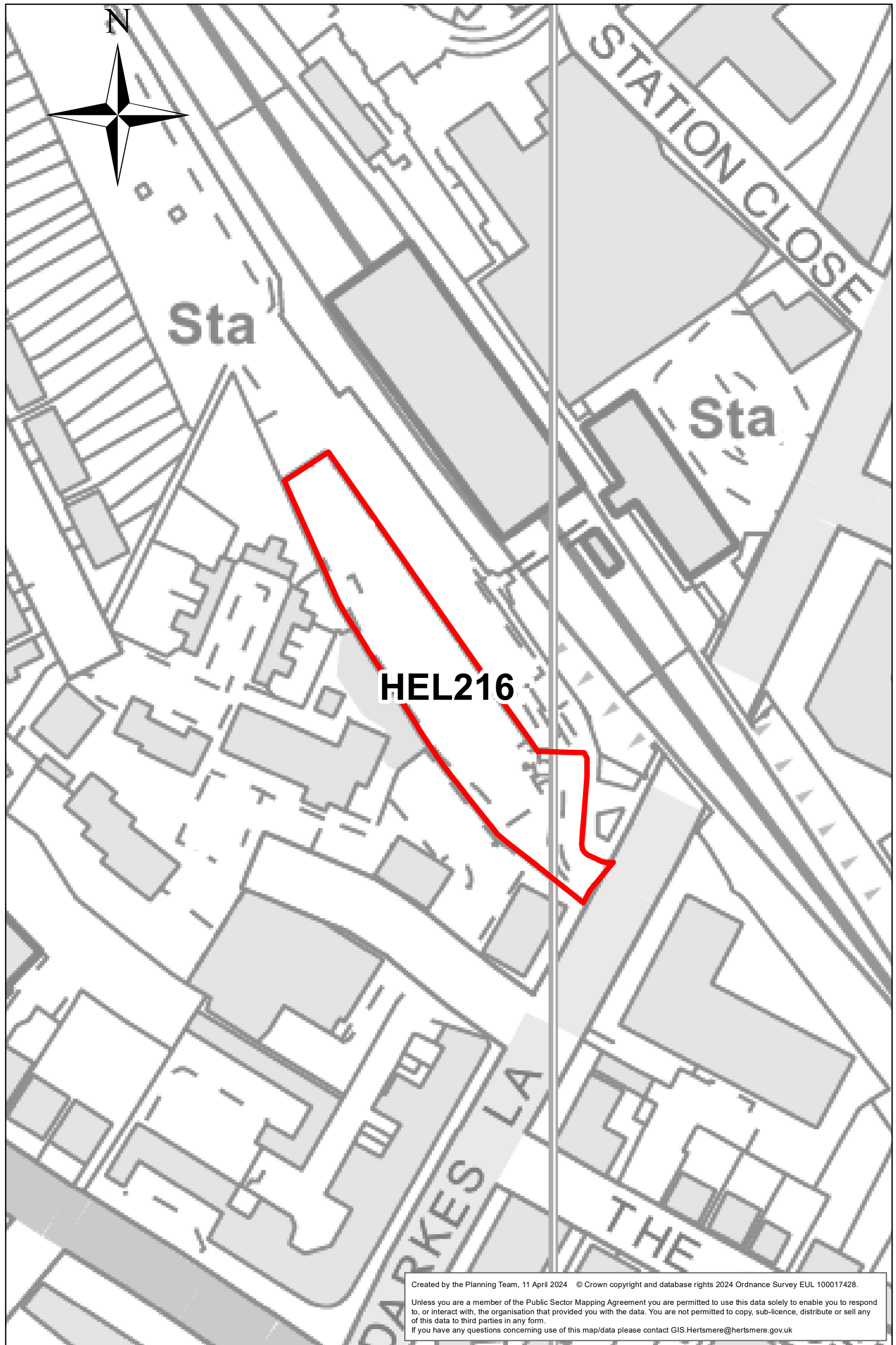


0 0.035 0.07 0.105 0.14  
Miles



Site: HEL216

Location: Land west of Potters Bar station

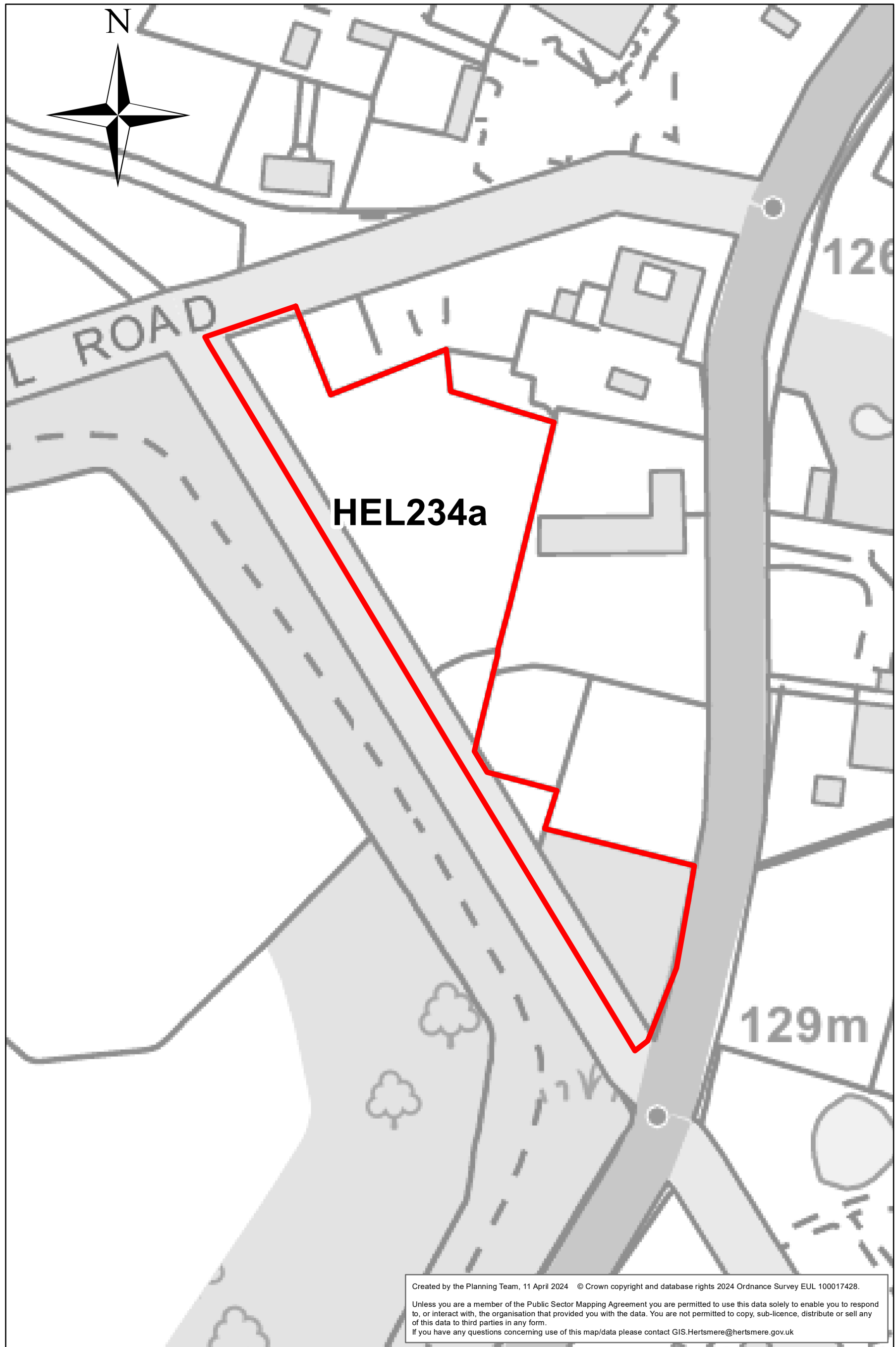


Created by the Planning Team, 11 April 2024 © Crown copyright and database rights 2024 Ordnance Survey EUL 100017428.  
Unless you are a member of the Public Sector Mapping Agreement you are permitted to use this data solely to enable you to respond to, or interact with, the organisation that provided you with the data. You are not permitted to copy, sub-licence, distribute or sell any of this data to third parties in any form.  
If you have any questions concerning use of this map/data please contact [GIS.Hertsmere@hertsmere.gov.uk](mailto:GIS.Hertsmere@hertsmere.gov.uk)

0 0.015 0.03 0.045 0.06  
Miles

Site: HEL234a

Location: Well Cottage, Wagon Road

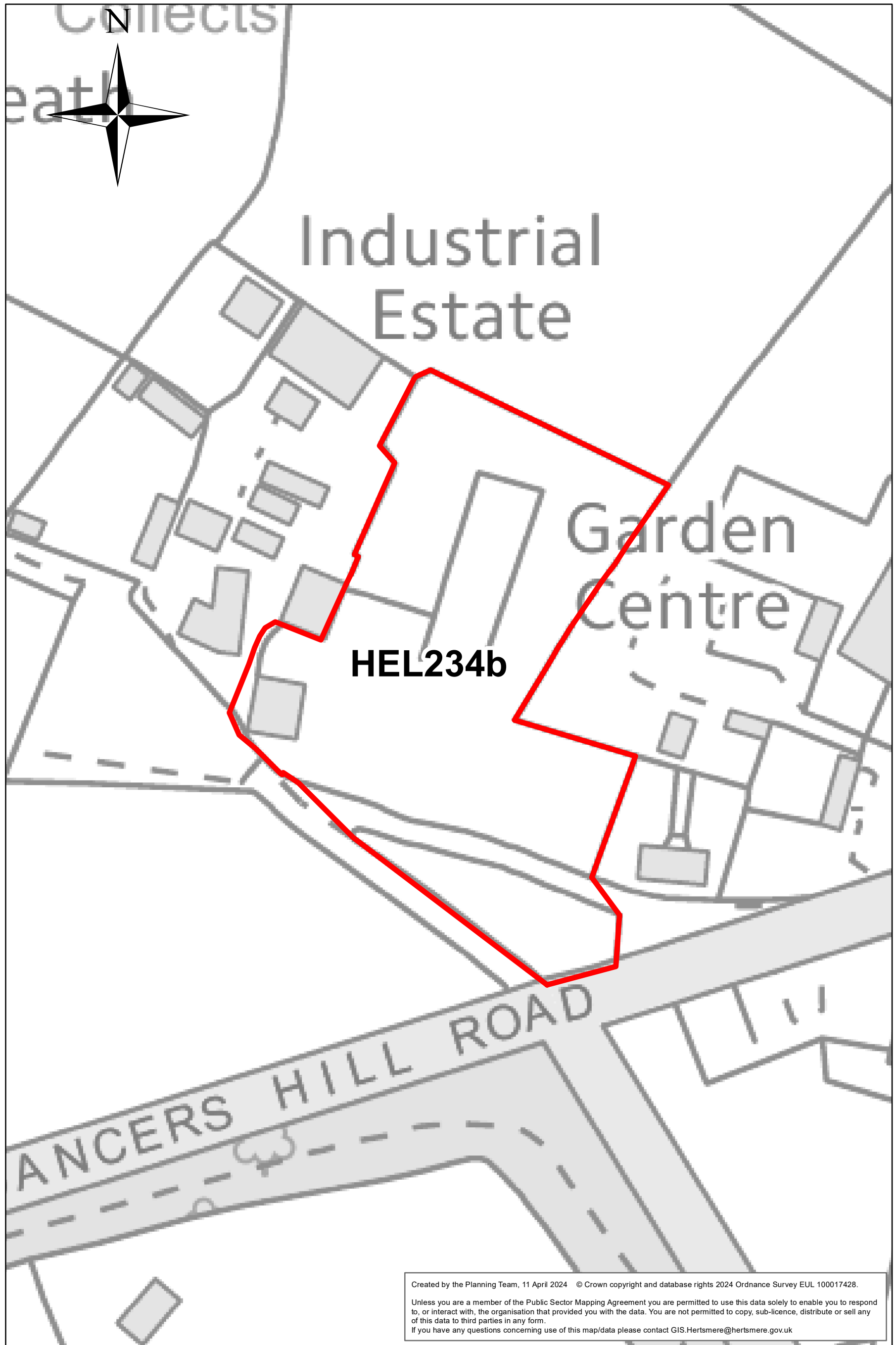


Created by the Planning Team, 11 April 2024 © Crown copyright and database rights 2024 Ordnance Survey EUL 100017428.  
Unless you are a member of the Public Sector Mapping Agreement you are permitted to use this data solely to enable you to respond to, or interact with, the organisation that provided you with the data. You are not permitted to copy, sub-licence, distribute or sell any of this data to third parties in any form.  
If you have any questions concerning use of this map/data please contact GIS.Hertsmere@hertsmere.gov.uk

0 0.015 0.03 0.045 0.06  
Miles

Site: HEL234b

Location: Well Cottage, Dancers Hill Road (White House Site)



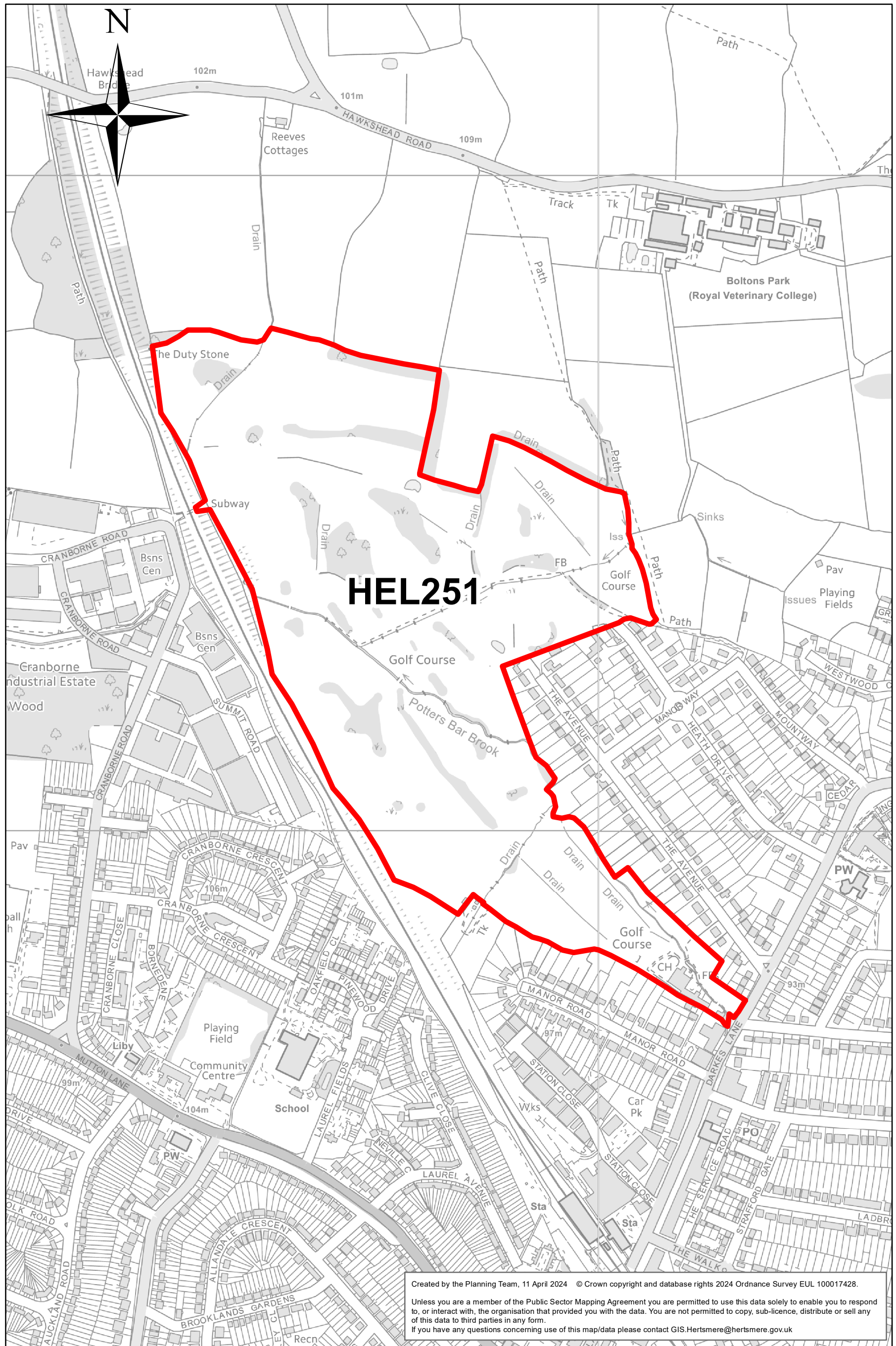
Created by the Planning Team, 11 April 2024 © Crown copyright and database rights 2024 Ordnance Survey EUL 100017428.  
Unless you are a member of the Public Sector Mapping Agreement you are permitted to use this data solely to enable you to respond to, or interact with, the organisation that provided you with the data. You are not permitted to copy, sub-licence, distribute or sell any of this data to third parties in any form.  
If you have any questions concerning use of this map/data please contact [GIS.Hertsmere@hertsmere.gov.uk](mailto:GIS.Hertsmere@hertsmere.gov.uk)

0 0.015 0.03 0.045 0.06  
Miles



Site: HEL251

Location: Former Potters Bar Golf Course



Created by the Planning Team, 11 April 2024 © Crown copyright and database rights 2024 Ordnance Survey EUL 100017428.

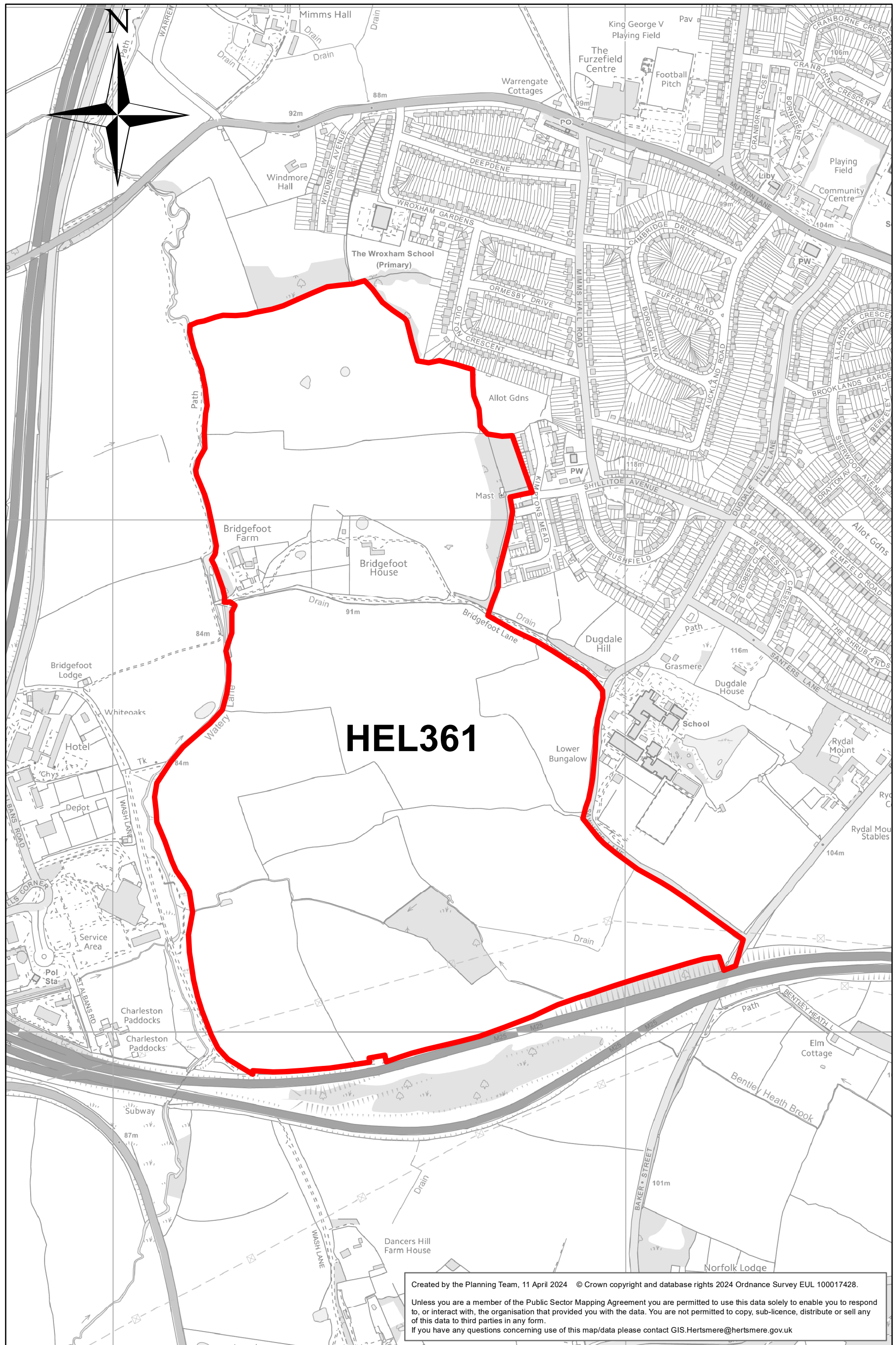
Unless you are a member of the Public Sector Mapping Agreement you are permitted to use this data solely to enable you to respond to, or interact with, the organisation that provided you with the data. You are not permitted to copy, sub-licence, distribute or sell any of this data to third parties in any form.  
If you have any questions concerning use of this map/data please contact GIS.Hertsmere@hertsmere.gov.uk





Site: HEL361

Location: Wrotham Park west of Baker Road

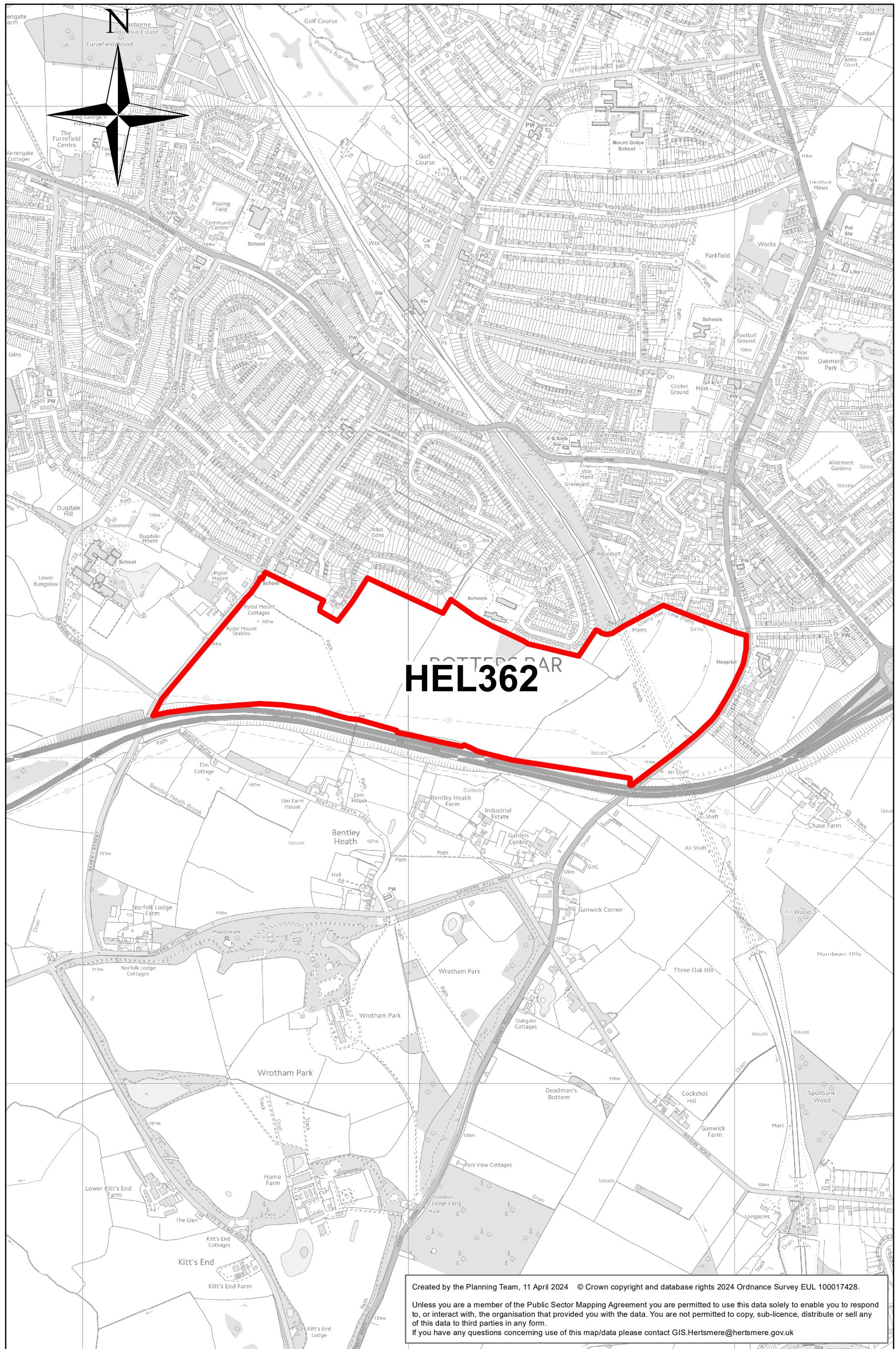


0 0.1 0.2 0.3 0.4  
Miles



Site: HEL362

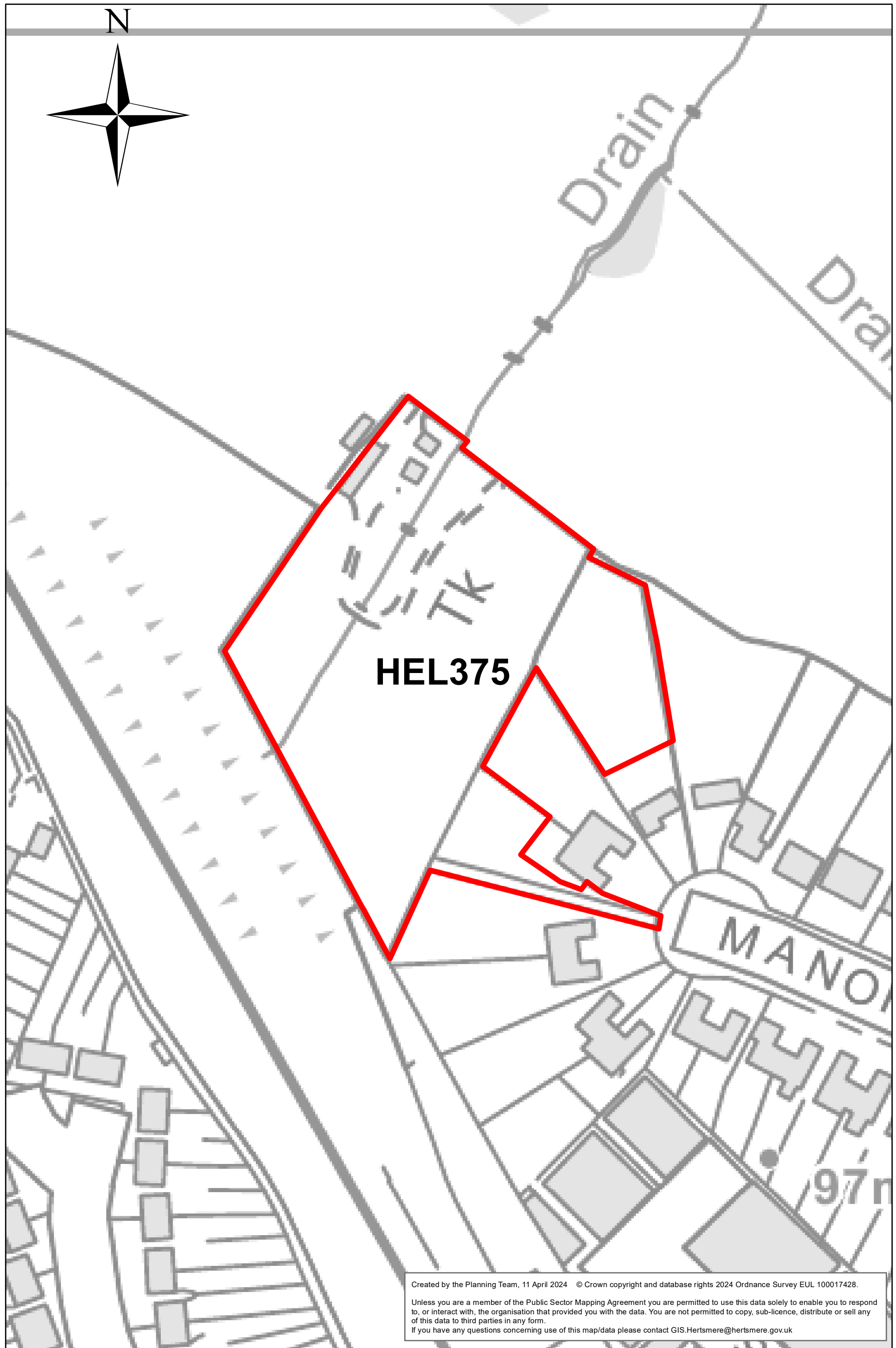
Location: Land South of Potters Bar (Wrotham Park West Barnet F





Site: HEL375

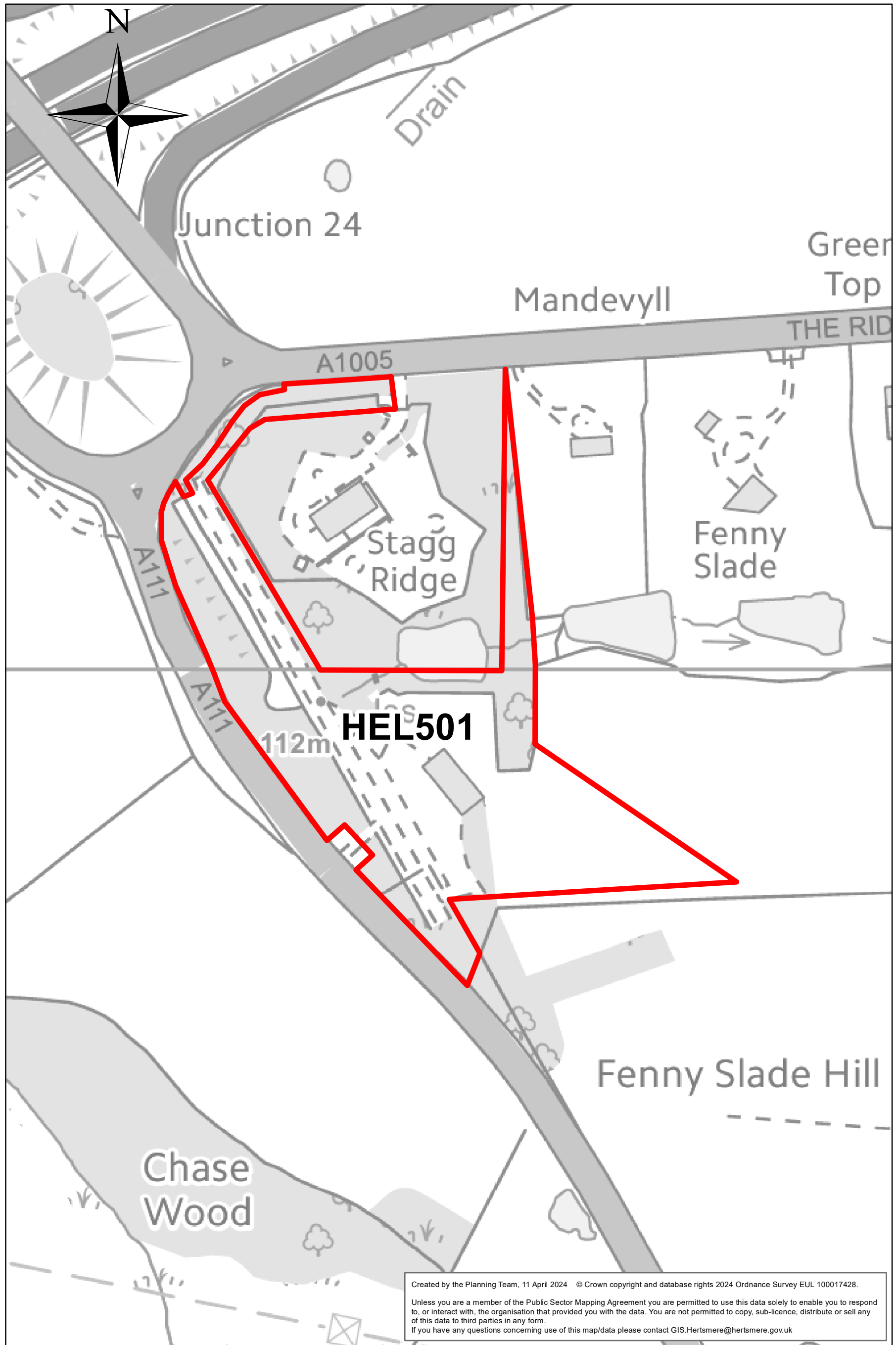
Location: Manor Road



0 0.015 0.03 0.045 0.06 Miles

Site: HEL501

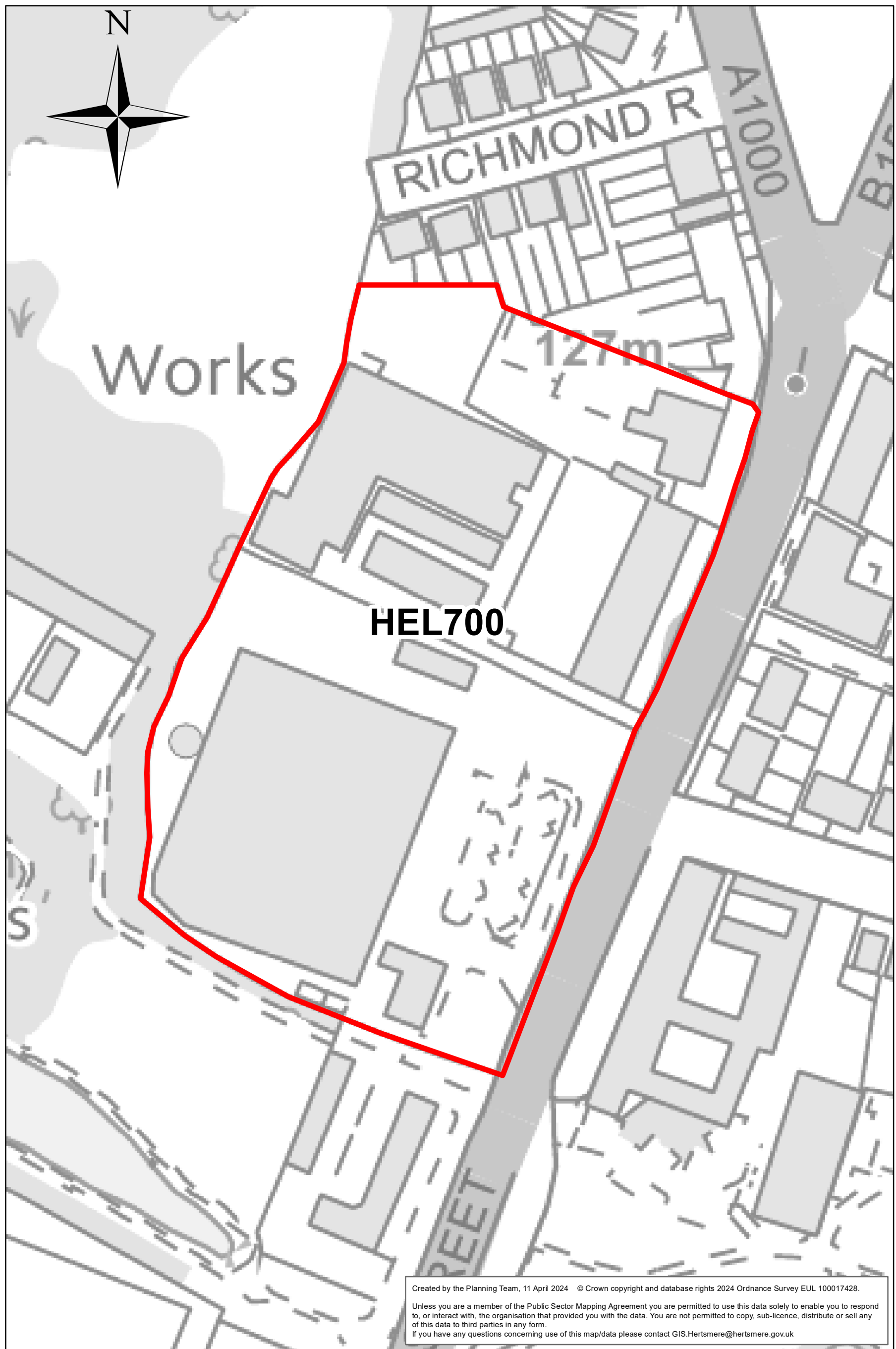
Location: Adjoining (Fenny Slade)



Created by the Planning Team, 11 April 2024 © Crown copyright and database rights 2024 Ordnance Survey EUL 100017428.  
Unless you are a member of the Public Sector Mapping Agreement you are permitted to use this data solely to enable you to respond to, or interact with, the organisation that provided you with the data. You are not permitted to copy, sub-licence, distribute or sell any of this data to third parties in any form.  
If you have any questions concerning use of this map/data please contact GIS.Hertsmere@hertsmere.gov.uk

Site: HEL700

Location: Potters Bar bus depot and Hollies Way

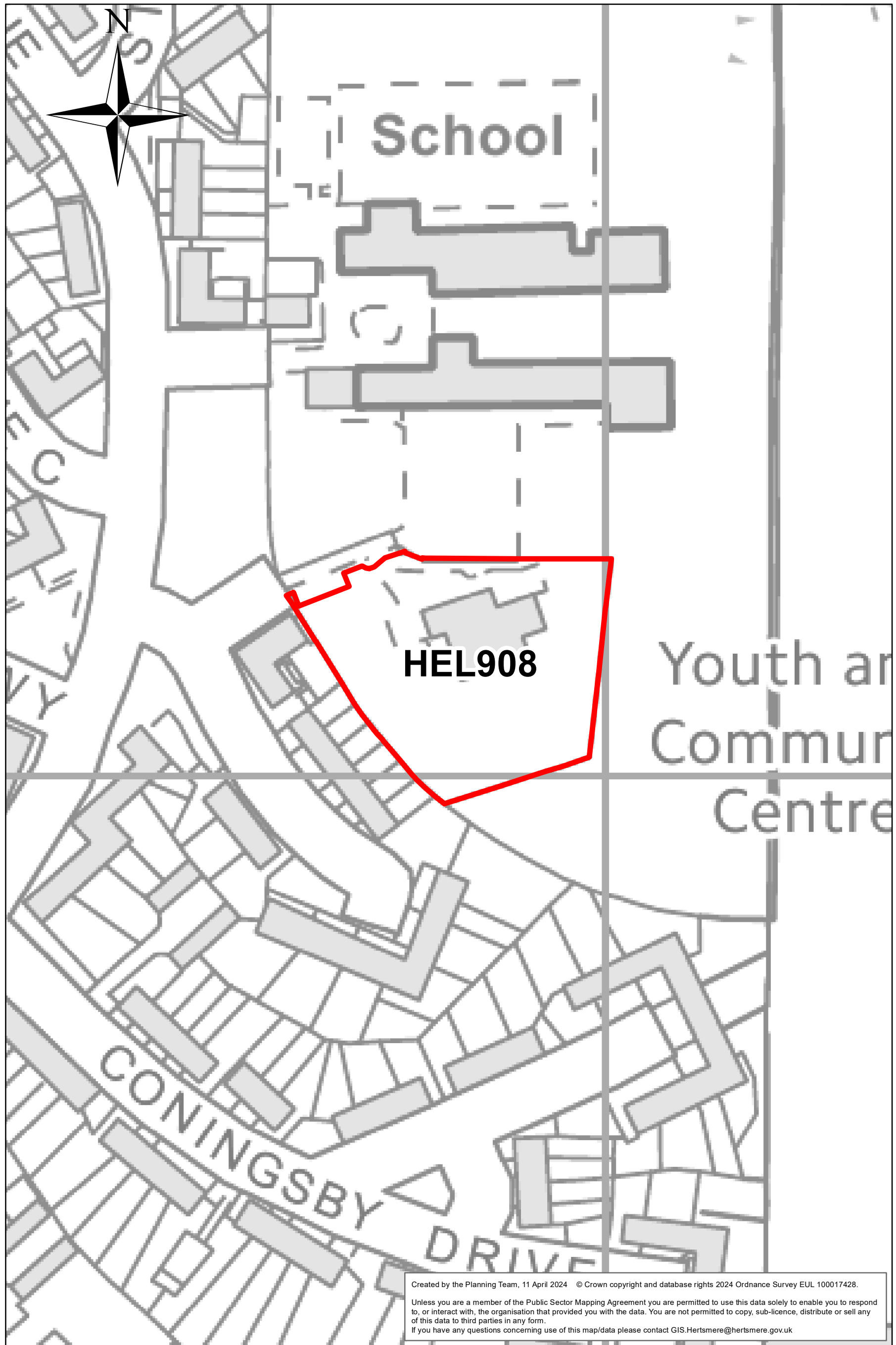


Created by the Planning Team, 11 April 2024 © Crown copyright and database rights 2024 Ordnance Survey EUL 100017428.  
Unless you are a member of the Public Sector Mapping Agreement you are permitted to use this data solely to enable you to respond to, or interact with, the organisation that provided you with the data. You are not permitted to copy, sub-licence, distribute or sell any of this data to third parties in any form.  
If you have any questions concerning use of this map/data please contact [GIS.Hertsmere@hertsmere.gov.uk](mailto:GIS.Hertsmere@hertsmere.gov.uk)

0 0.015 0.03 0.045 0.06  
Miles

Site: HEL908

Location: Oakmere Youth and Community Centre

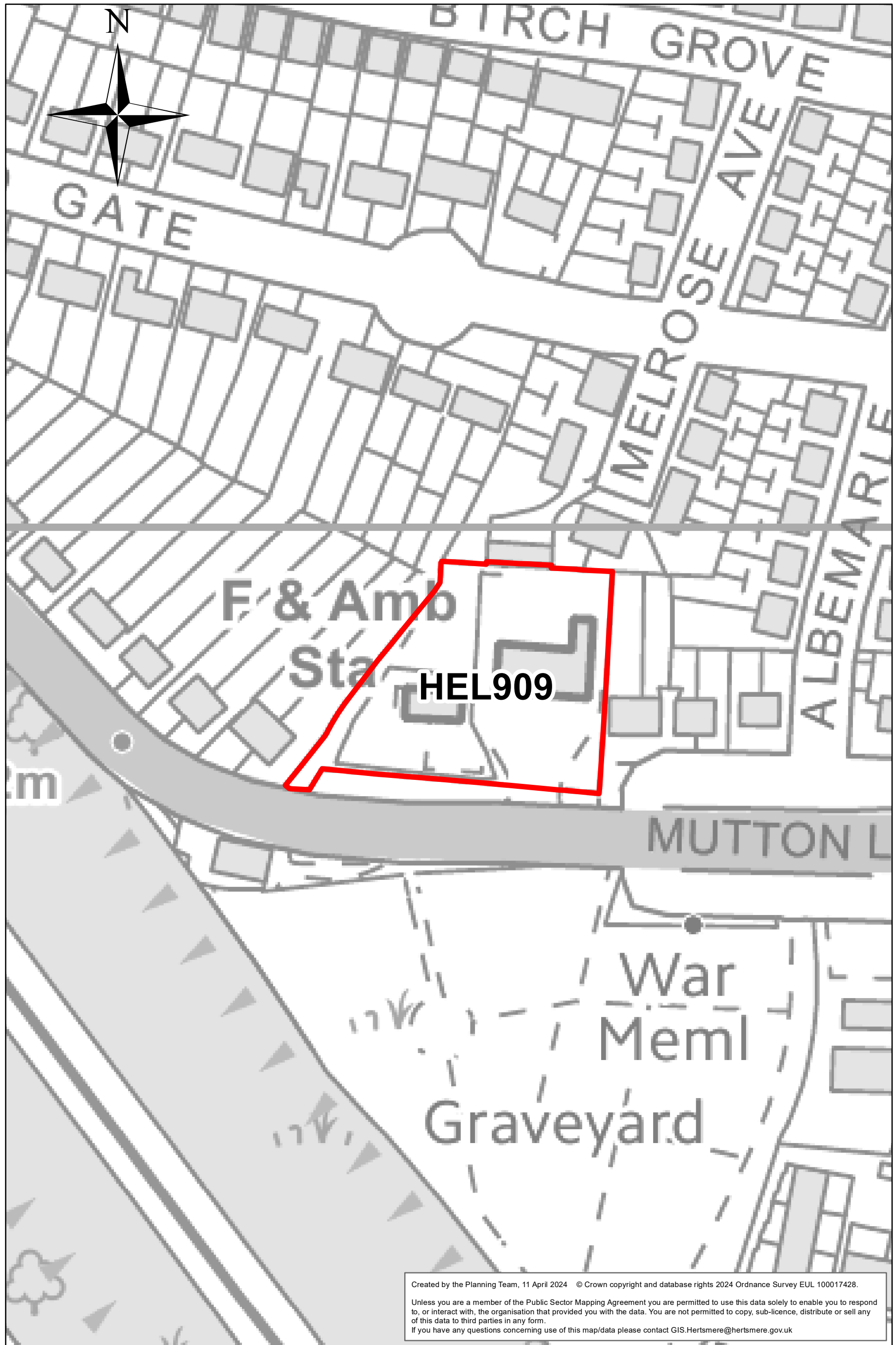


0 0.015 0.03 0.045 0.06 Miles



Site: HEL909

Location: Potters Bar Fire Station

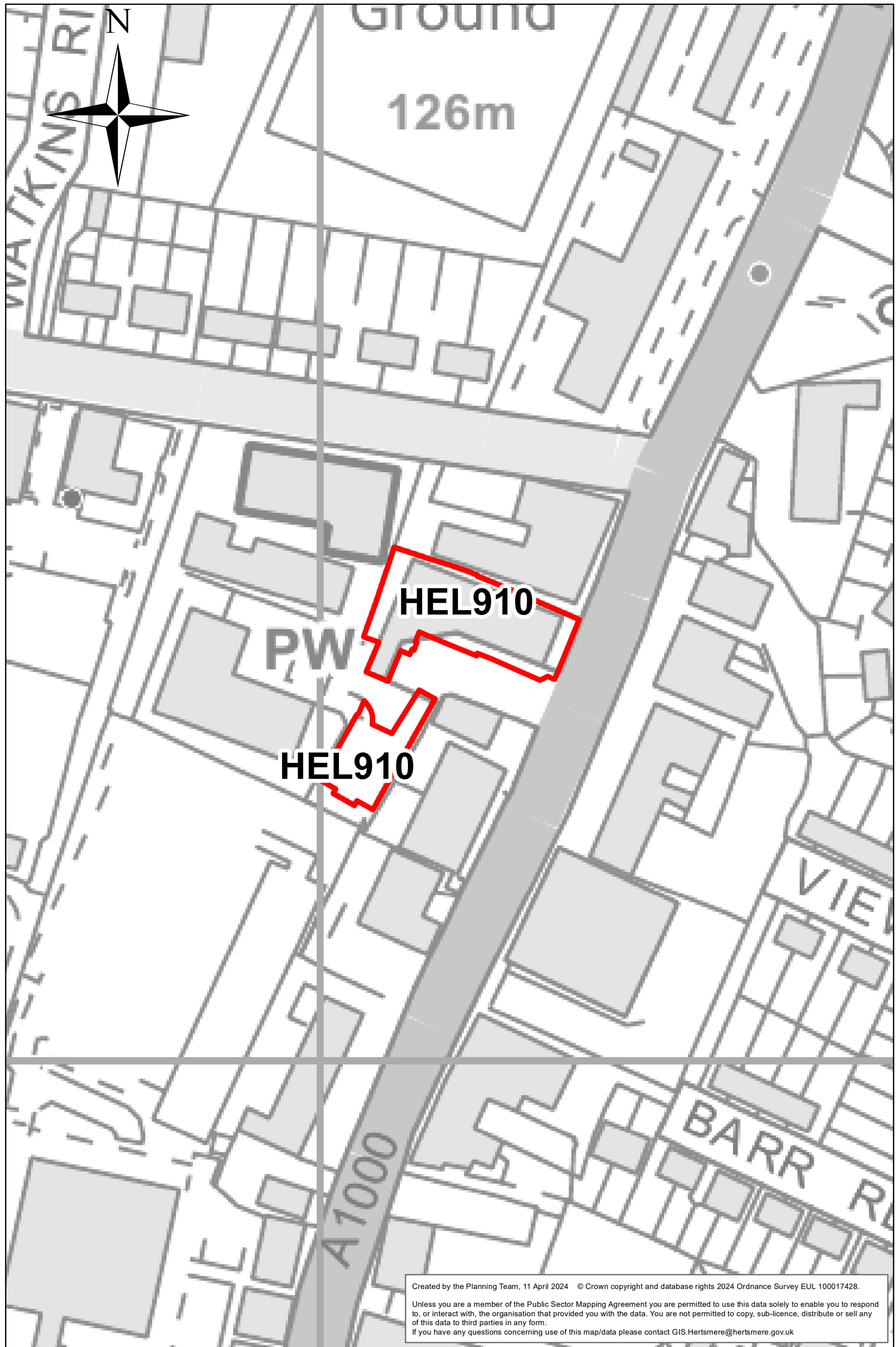


Created by the Planning Team, 11 April 2024 © Crown copyright and database rights 2024 Ordnance Survey EUL 100017428.  
Unless you are a member of the Public Sector Mapping Agreement you are permitted to use this data solely to enable you to respond to, or interact with, the organisation that provided you with the data. You are not permitted to copy, sub-licence, distribute or sell any of this data to third parties in any form.  
If you have any questions concerning use of this map/data please contact GIS.Hertsme@hertsme.gov.uk

0 0.015 0.03 0.045 0.06  
Miles

Site: HEL910

Location: The Park, ESC



0 0.015 0.03 0.045 0.06  
Miles

Site: HEL911

Location: Elm Court Community Centre



Created by the Planning Team, 11 April 2024 © Crown copyright and database rights 2024 Ordnance Survey EUL 100017428.  
Unless you are a member of the Public Sector Mapping Agreement you are permitted to use this data solely to enable you to respond to, or interact with, the organisation that provided you with the data. You are not permitted to copy, sub-licence, distribute or sell any of this data to third parties in any form.  
If you have any questions concerning use of this map/data please contact GIS.Hertsmere@hertsmere.gov.uk

