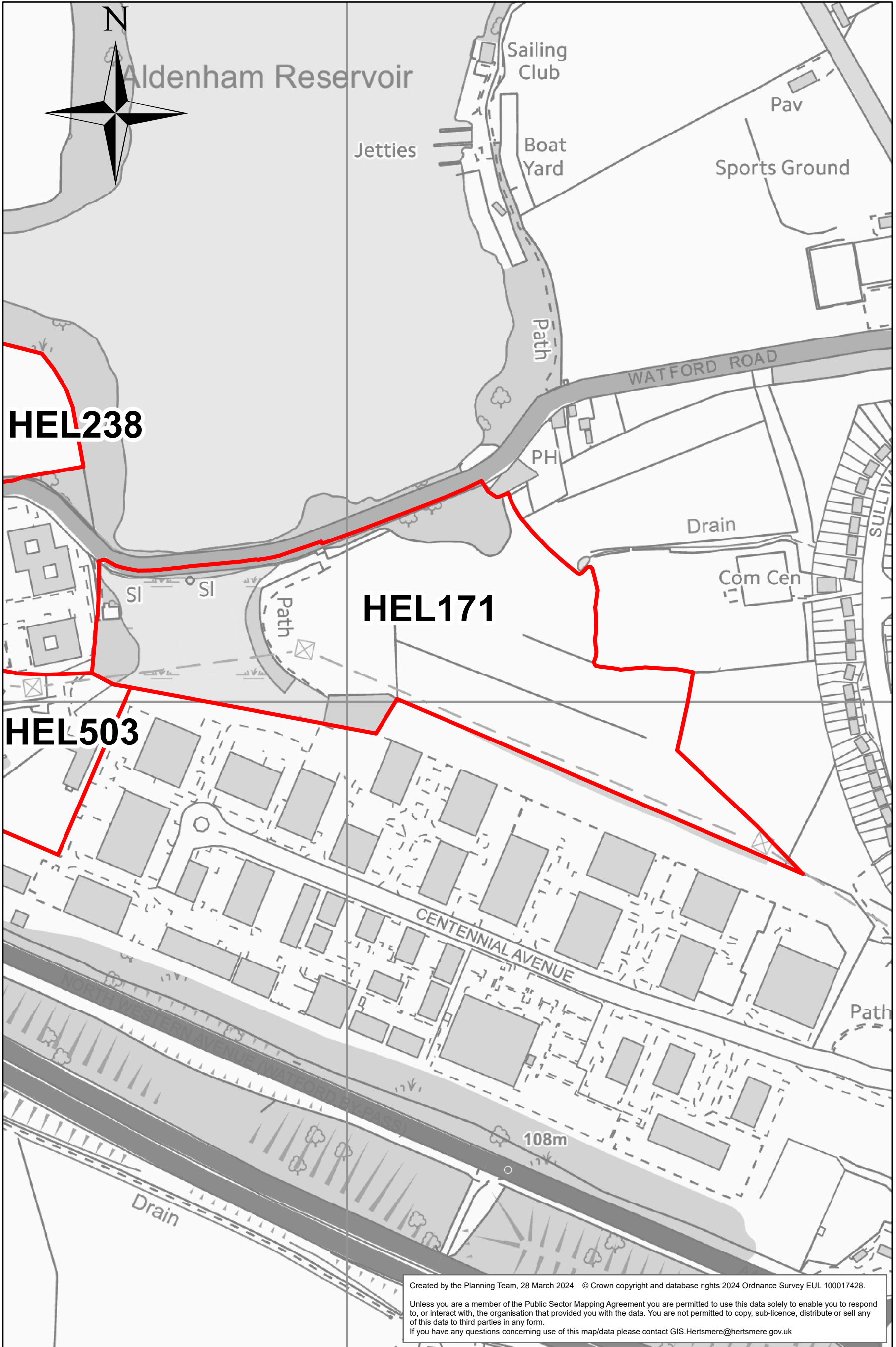


# HEL171

## Centennial Land

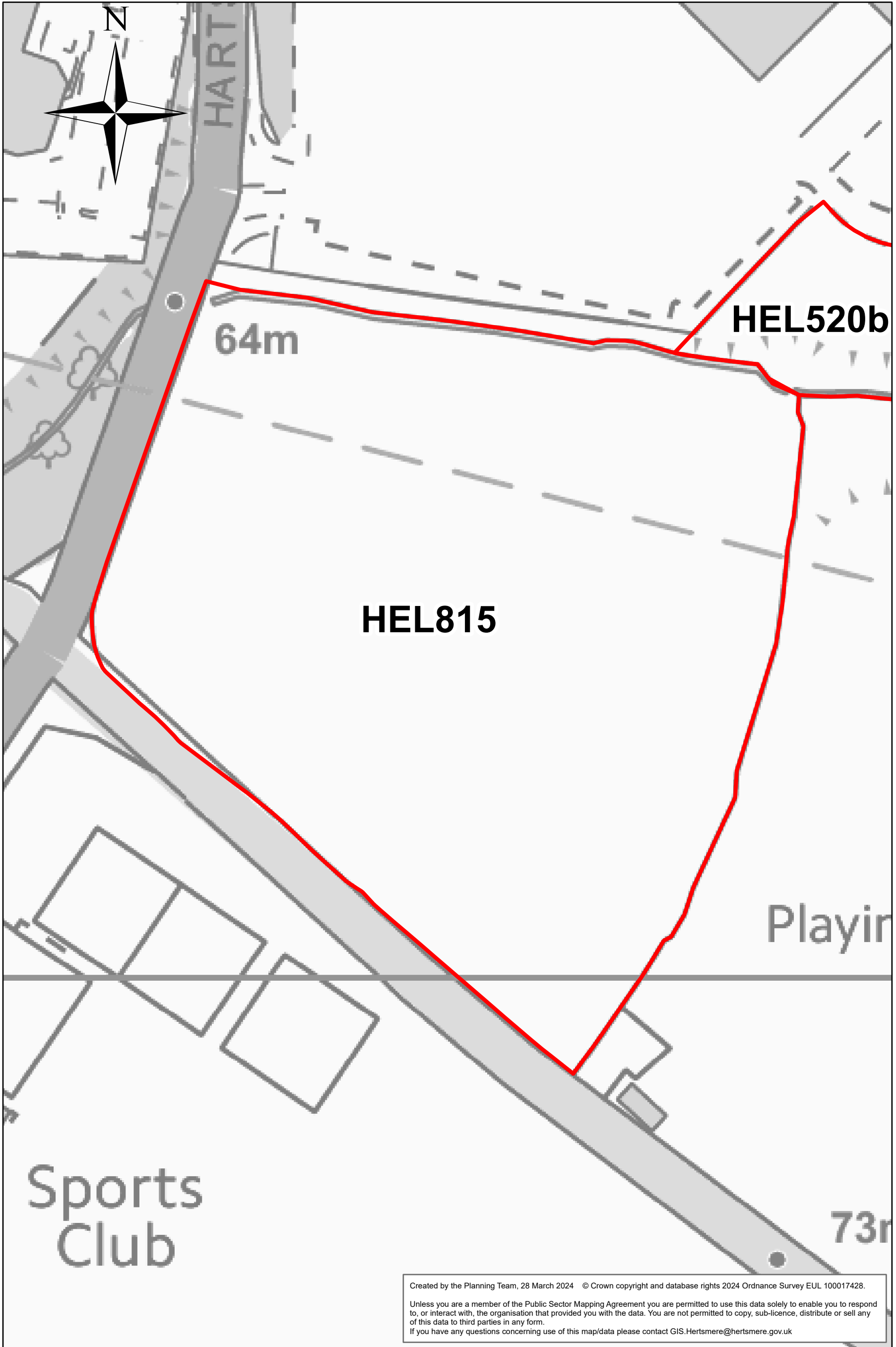


Created by the Planning Team, 28 March 2024 © Crown copyright and database rights 2024 Ordnance Survey EUL 100017428.  
Unless you are a member of the Public Sector Mapping Agreement you are permitted to use this data solely to enable you to respond to, or interact with, the organisation that provided you with the data. You are not permitted to copy, sub-licence, distribute or sell any of this data to third parties in any form.  
If you have any questions concerning use of this map/data please contact GIS.Hertsmere@hertsmere.gov.uk



# HEL815

## Land North side of Little Bushey Lane

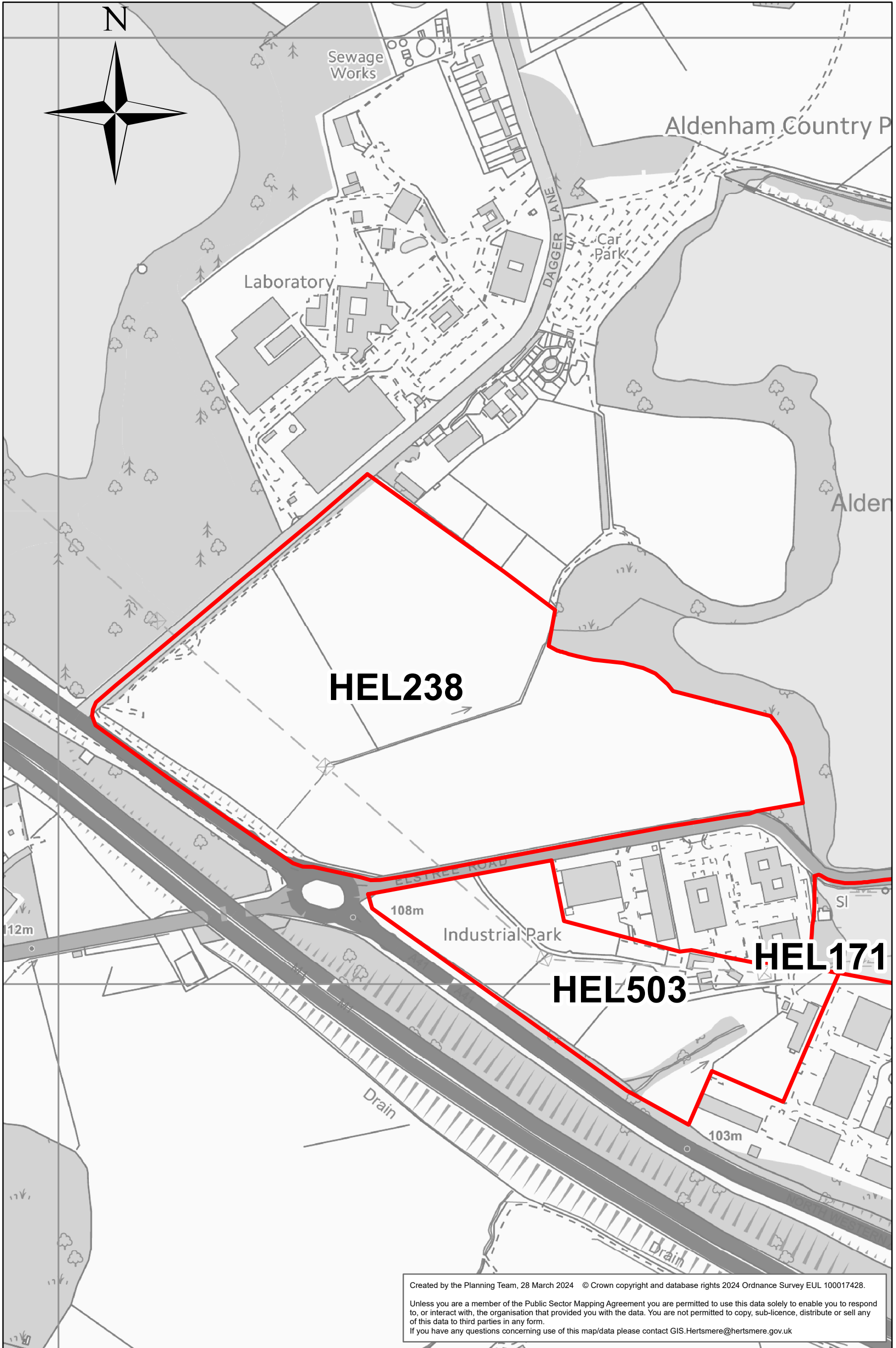


Created by the Planning Team, 28 March 2024 © Crown copyright and database rights 2024 Ordnance Survey EUL 100017428.  
Unless you are a member of the Public Sector Mapping Agreement you are permitted to use this data solely to enable you to respond to, or interact with, the organisation that provided you with the data. You are not permitted to copy, sub-licence, distribute or sell any of this data to third parties in any form.  
If you have any questions concerning use of this map/data please contact [GIS.Hertsmere@hertsmere.gov.uk](mailto:GIS.Hertsmere@hertsmere.gov.uk)

0 0.02 0.04 0.08 Miles

# HEL238

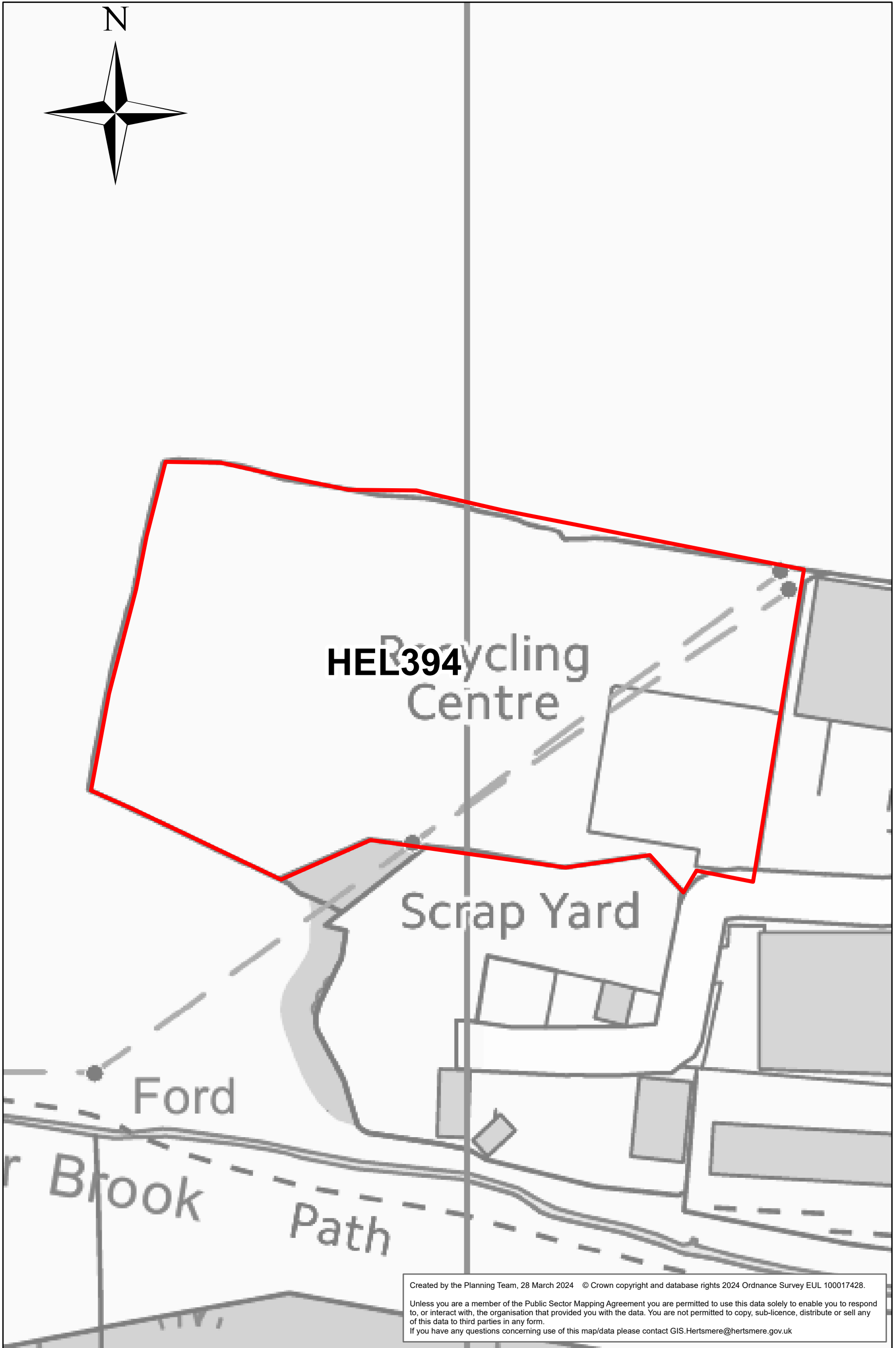
## Land adj to Elstree Road, A41 and Dagger Lane



0 0.05 0.1 0.2 Miles

HEL394

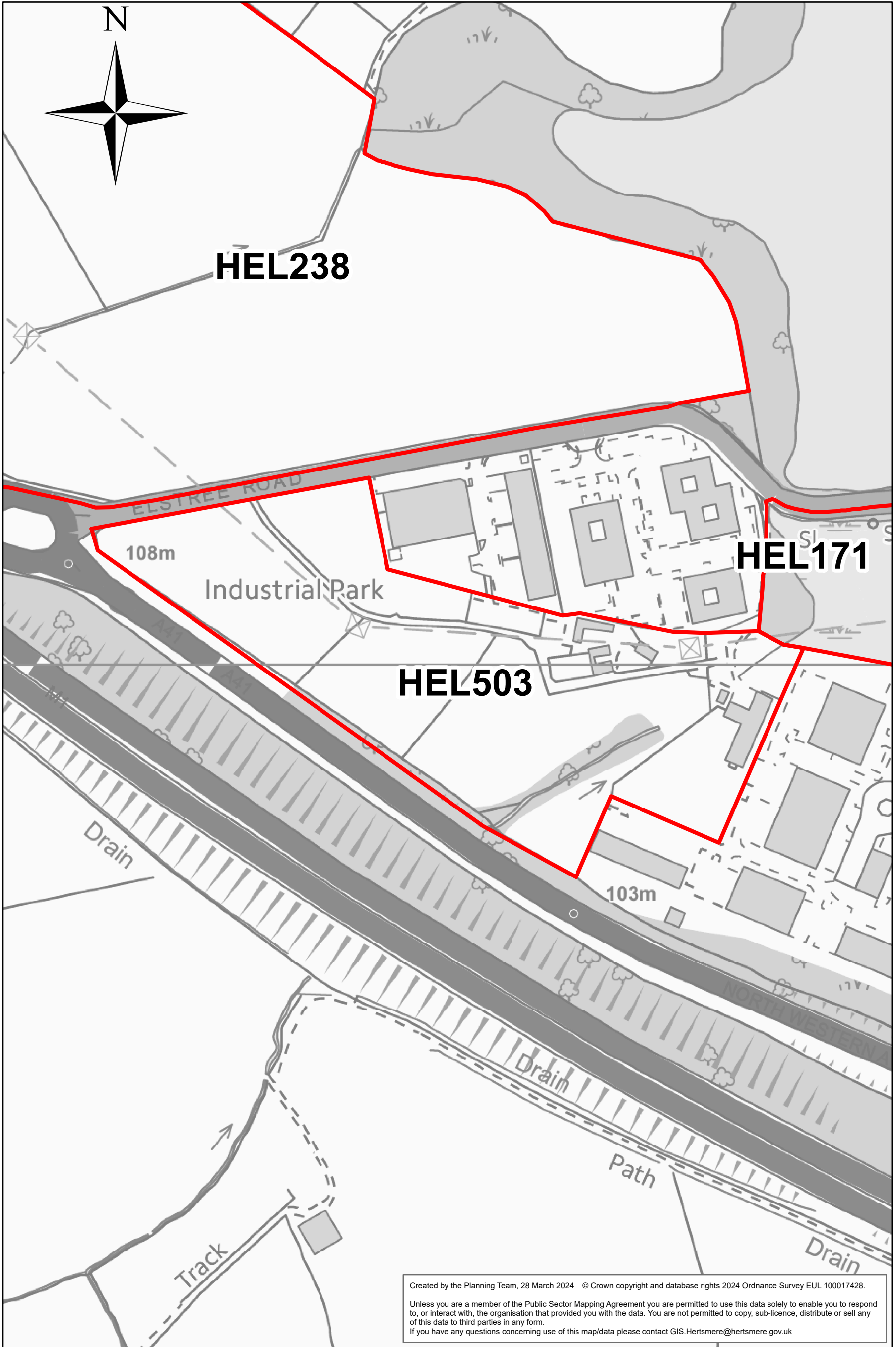
Safeguarded Cranbourne Rd Land



0 0.02 0.04 0.08 Miles

# HEL503

## Land adj to Lismirrane Ind Est

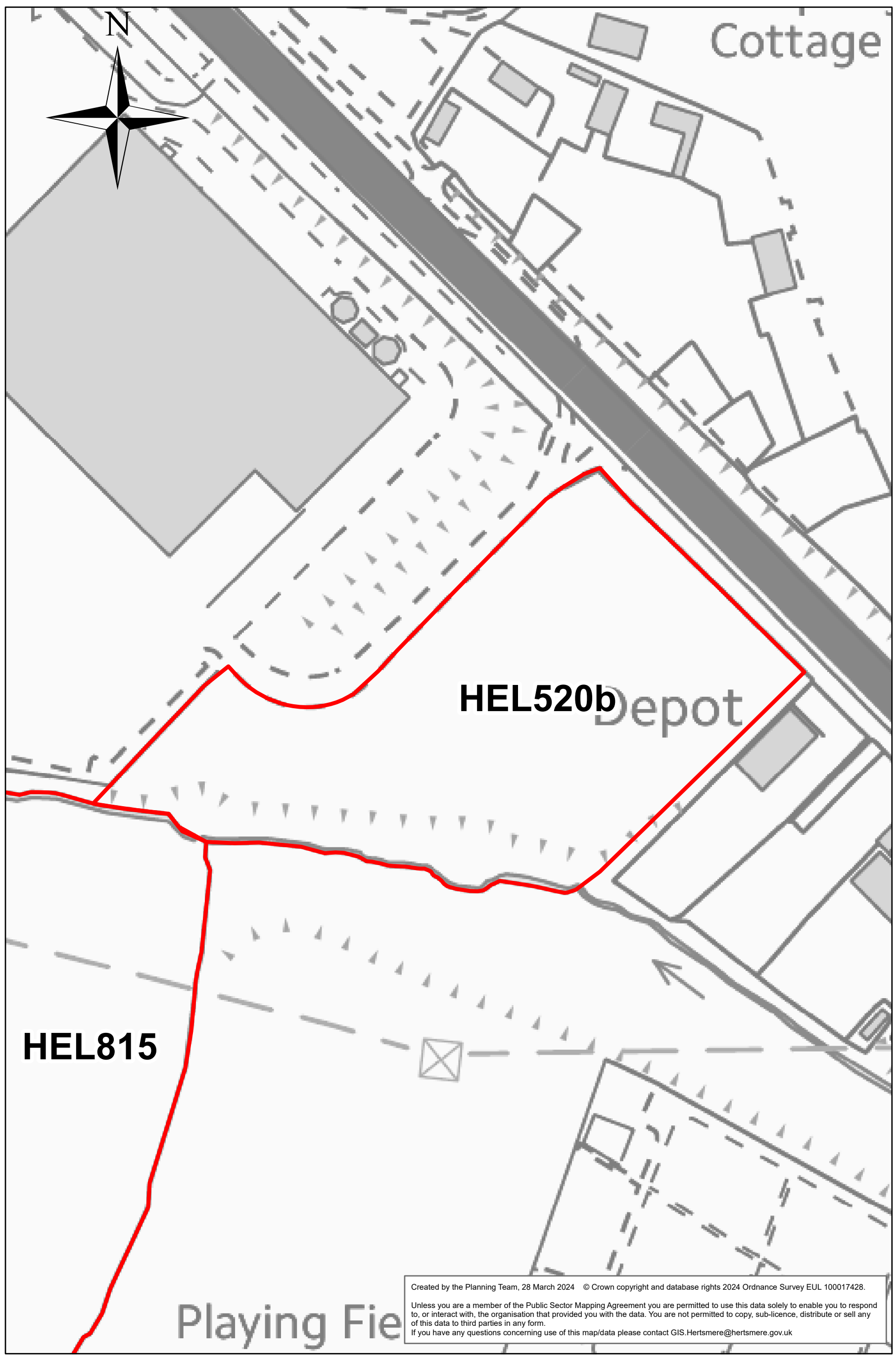


Created by the Planning Team, 28 March 2024 © Crown copyright and database rights 2024 Ordnance Survey EUL 100017428.  
Unless you are a member of the Public Sector Mapping Agreement you are permitted to use this data solely to enable you to respond to, or interact with, the organisation that provided you with the data. You are not permitted to copy, sub-licence, distribute or sell any of this data to third parties in any form.  
If you have any questions concerning use of this map/data please contact GIS.Hertsmere@hertsmere.gov.uk



HEL520b

Land to the South East of Costco, North Western Avenue

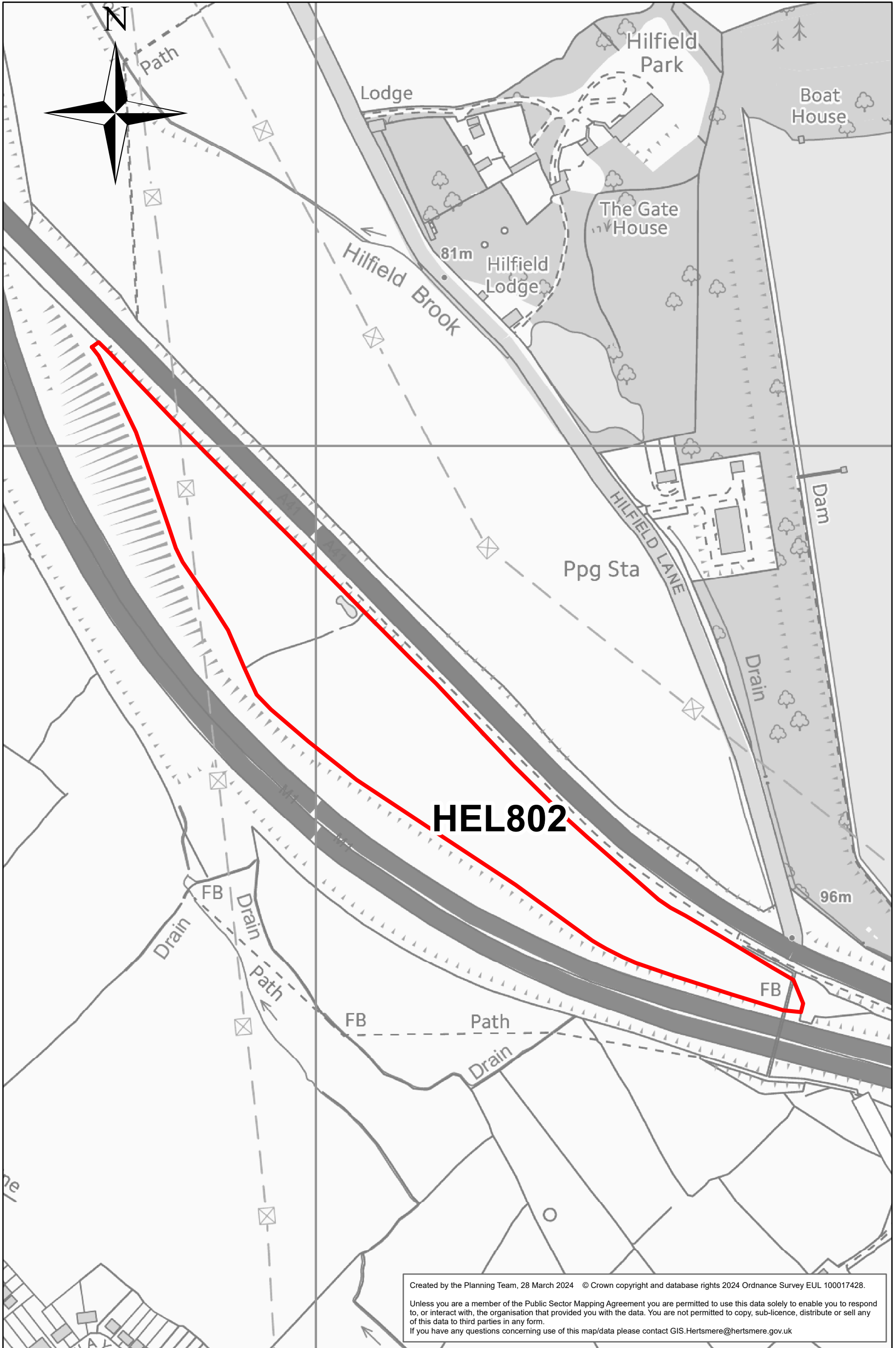


Created by the Planning Team, 28 March 2024 © Crown copyright and database rights 2024 Ordnance Survey EUL 100017428.  
Unless you are a member of the Public Sector Mapping Agreement you are permitted to use this data solely to enable you to respond to, or interact with, the organisation that provided you with the data. You are not permitted to copy, sub-licence, distribute or sell any of this data to third parties in any form.  
If you have any questions concerning use of this map/data please contact GIS.Hertsme@hertsme.gov.uk



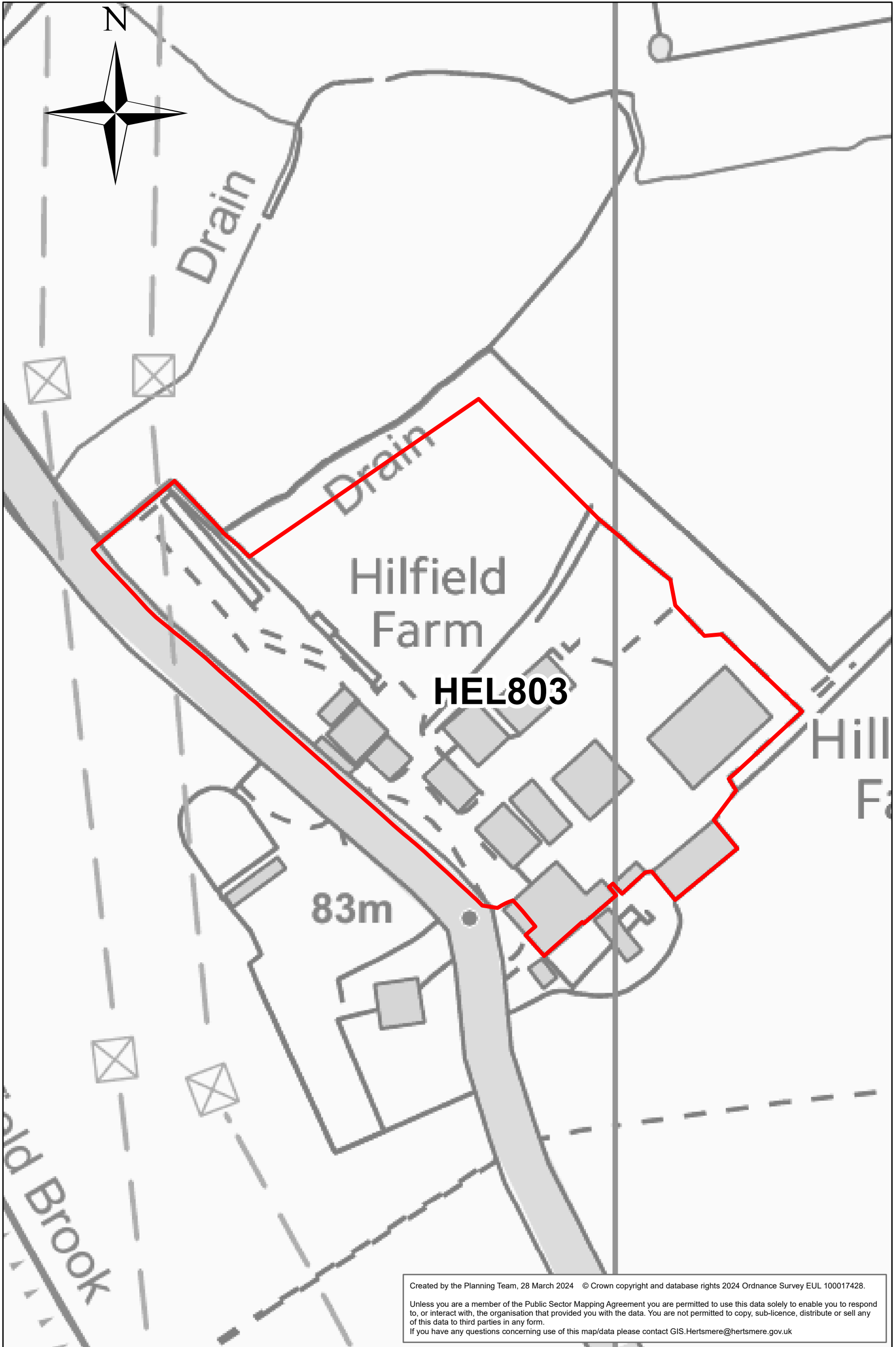
# HEL802

## Land between A41 and M1



HEL803

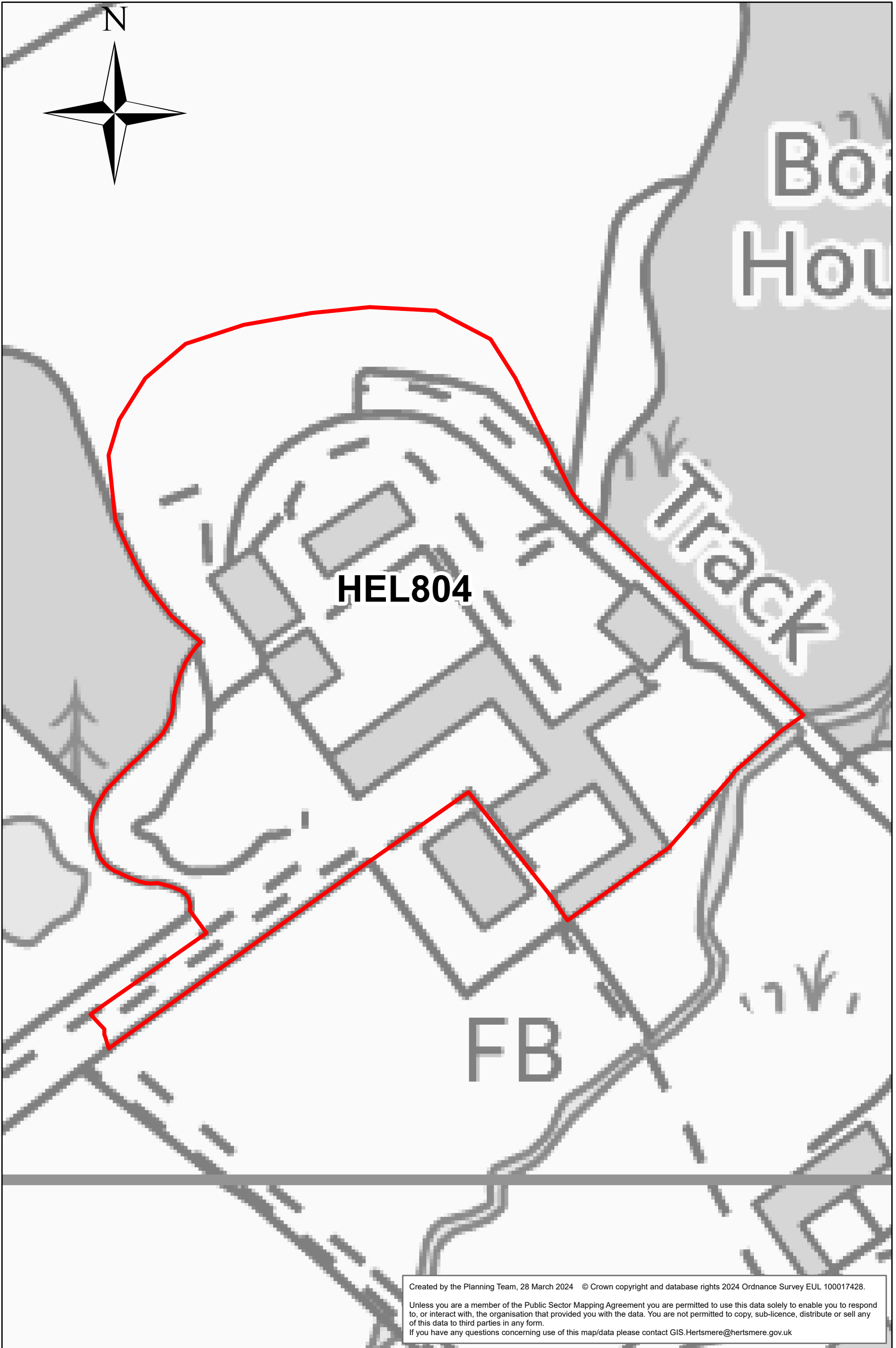
Hilfield Farm





HEL804

Home Farm



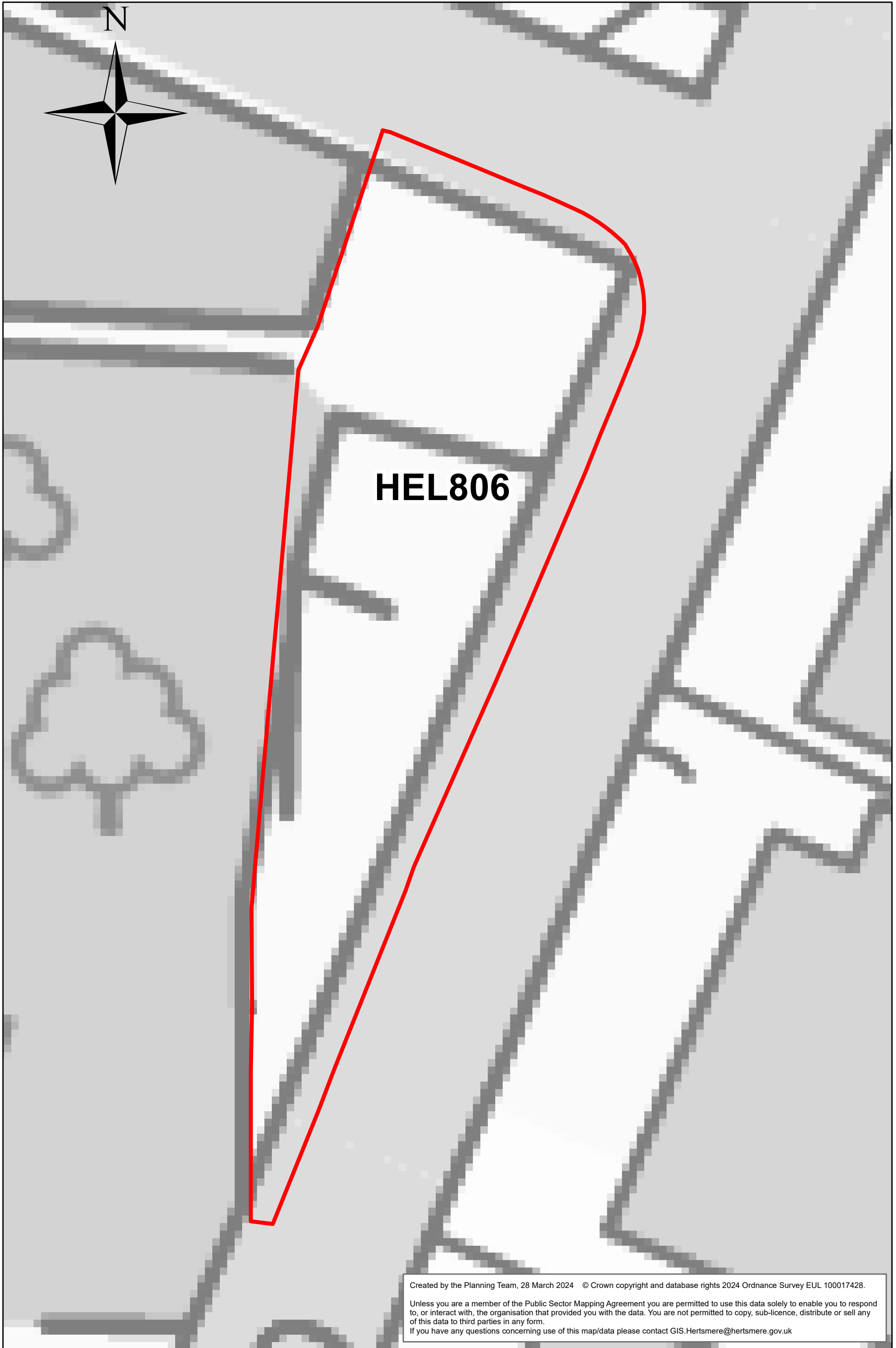
Created by the Planning Team, 28 March 2024 © Crown copyright and database rights 2024 Ordnance Survey EUL 100017428.

Unless you are a member of the Public Sector Mapping Agreement you are permitted to use this data solely to enable you to respond to, or interact with, the organisation that provided you with the data. You are not permitted to copy, sub-licence, distribute or sell any of this data to third parties in any form.  
If you have any questions concerning use of this map/data please contact [GIS.Hertsmere@hertsmere.gov.uk](mailto:GIS.Hertsmere@hertsmere.gov.uk)

0 0.01 0.02 0.04 Miles

# HEL806

## Land East of Furzefield Wood



Created by the Planning Team, 28 March 2024 © Crown copyright and database rights 2024 Ordnance Survey EUL 100017428.

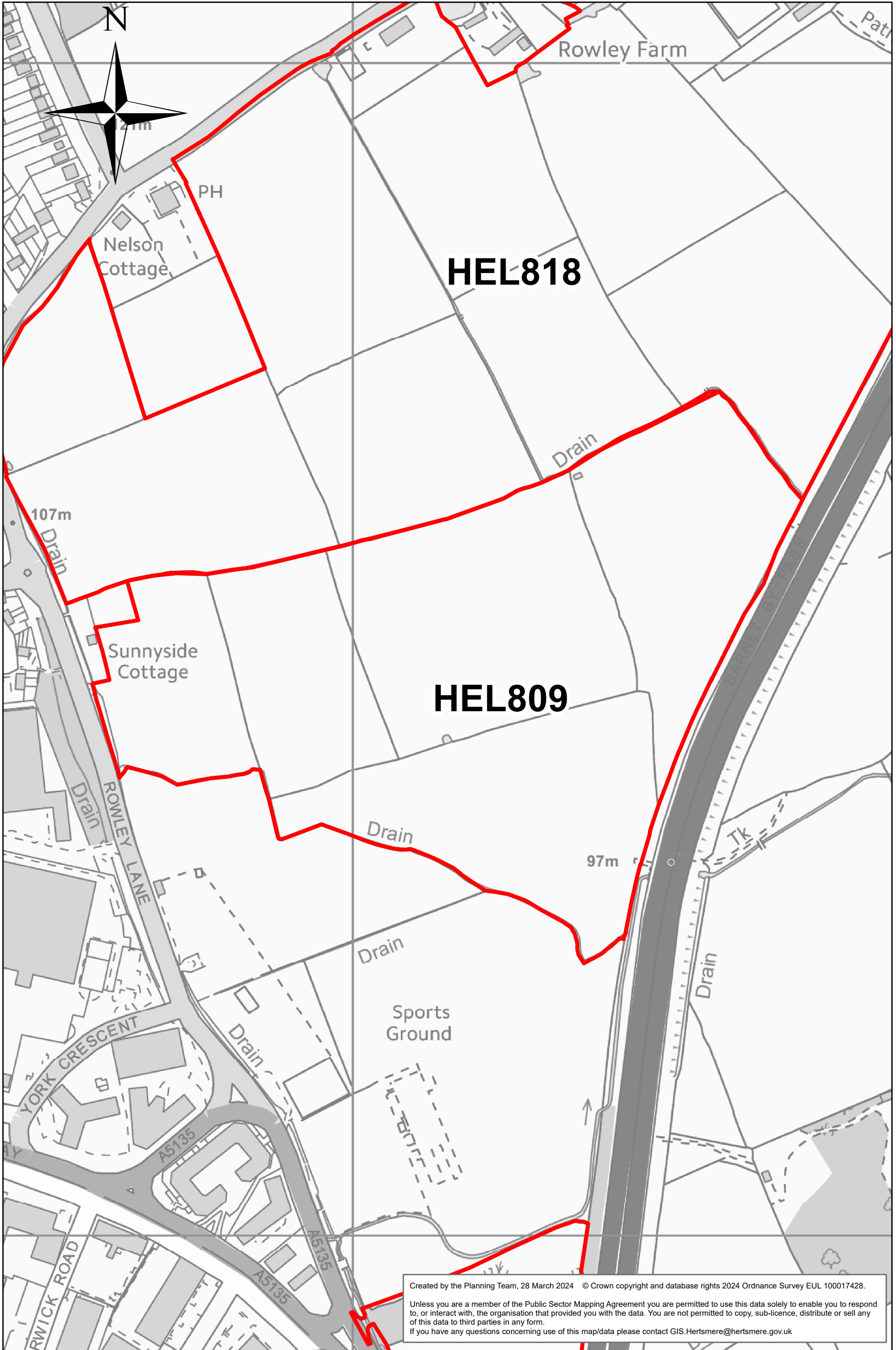
Unless you are a member of the Public Sector Mapping Agreement you are permitted to use this data solely to enable you to respond to, or interact with, the organisation that provided you with the data. You are not permitted to copy, sub-licence, distribute or sell any of this data to third parties in any form.

If you have any questions concerning use of this map/data please contact [GIS.Hertsmere@hertsmere.gov.uk](mailto:GIS.Hertsmere@hertsmere.gov.uk)

0 0.005 0.01 0.02 Miles

# HEL809

## Land to the East of Rowley Lane

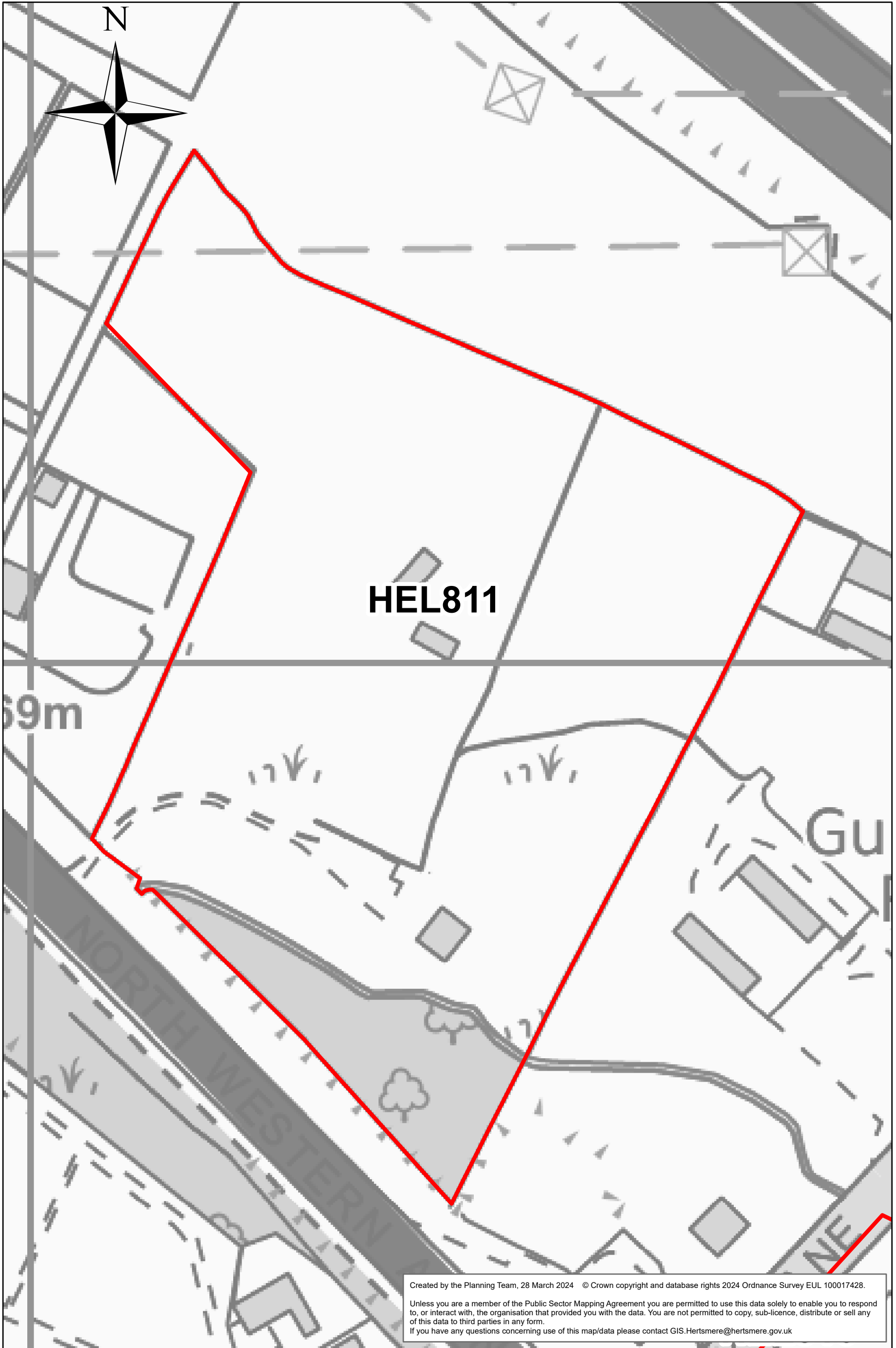


Created by the Planning Team, 28 March 2024 © Crown copyright and database rights 2024 Ordnance Survey EUL 100017428.  
Unless you are a member of the Public Sector Mapping Agreement you are permitted to use this data solely to enable you to respond to, or interact with, the organisation that provided you with the data. You are not permitted to copy, sub-licence, distribute or sell any of this data to third parties in any form.  
If you have any questions concerning use of this map/data please contact GIS.Hertsme@hertsme.gov.uk



# HEL811

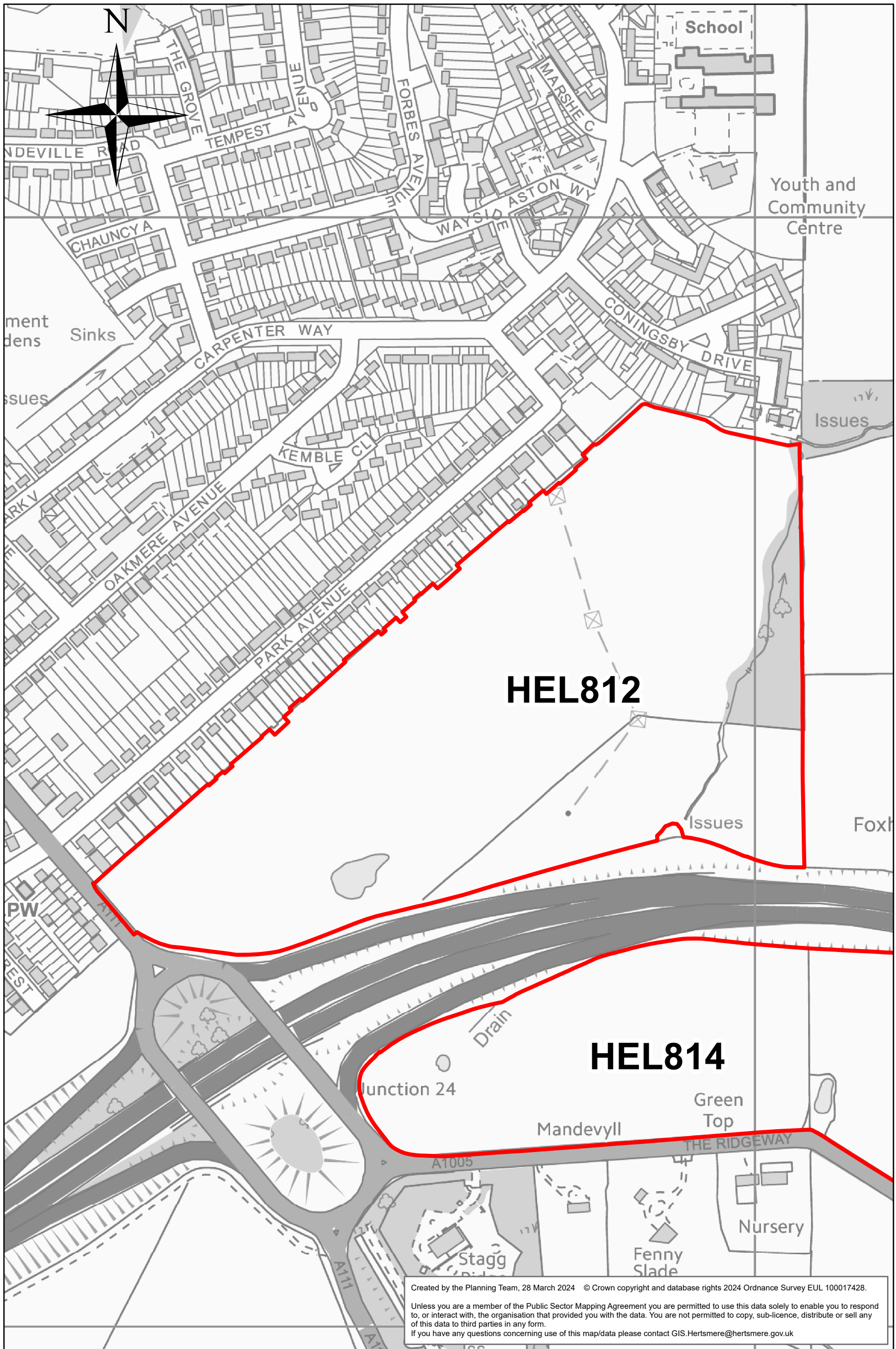
## Land to the west of Gullimore Farm



0 0.0175 0.035 0.07  
Miles

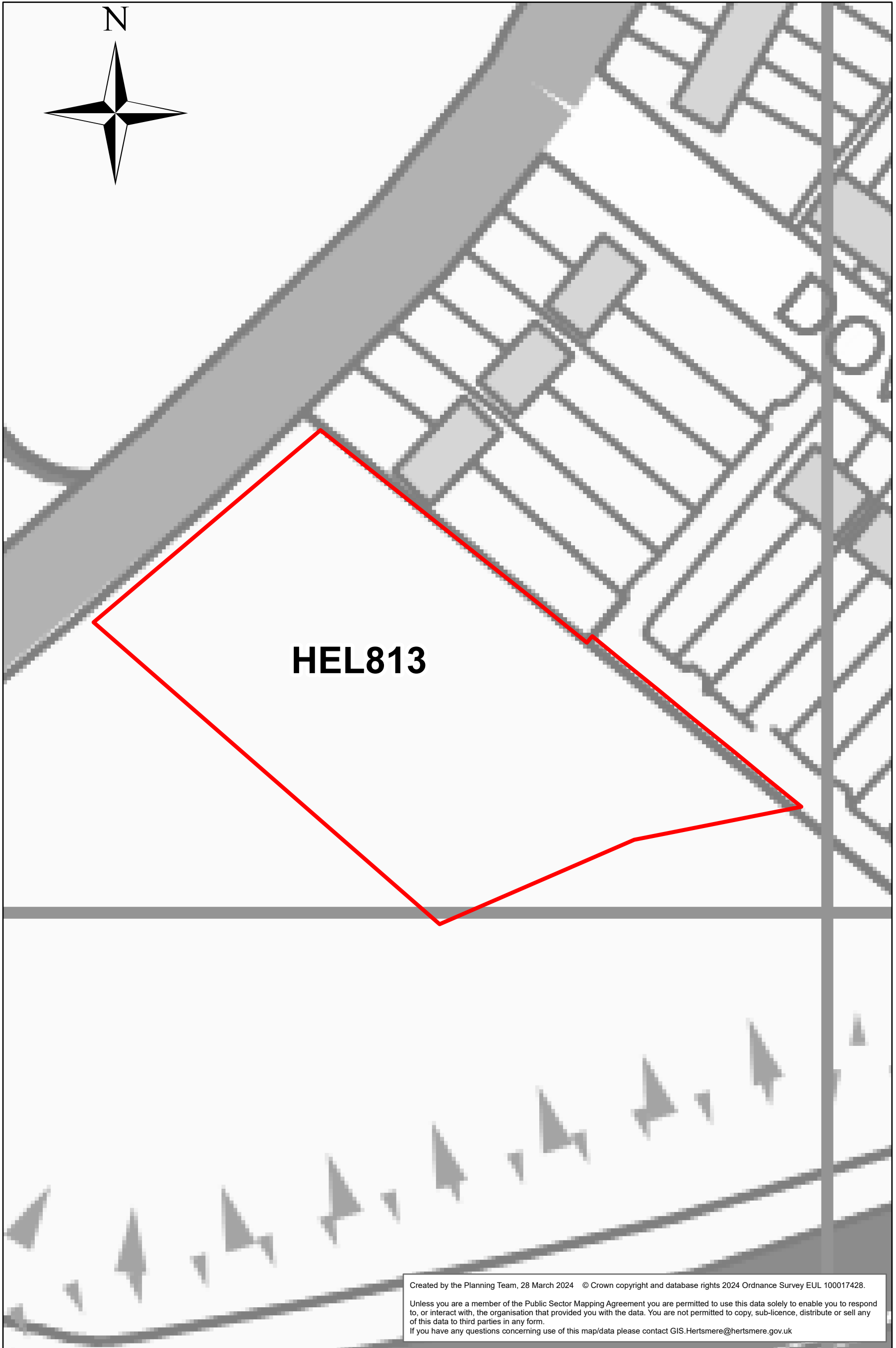
# HEL812

## Land to East of Southgate Road



# HEL813

## Land South of Barnet Road



Created by the Planning Team, 28 March 2024 © Crown copyright and database rights 2024 Ordnance Survey EUL 100017428.

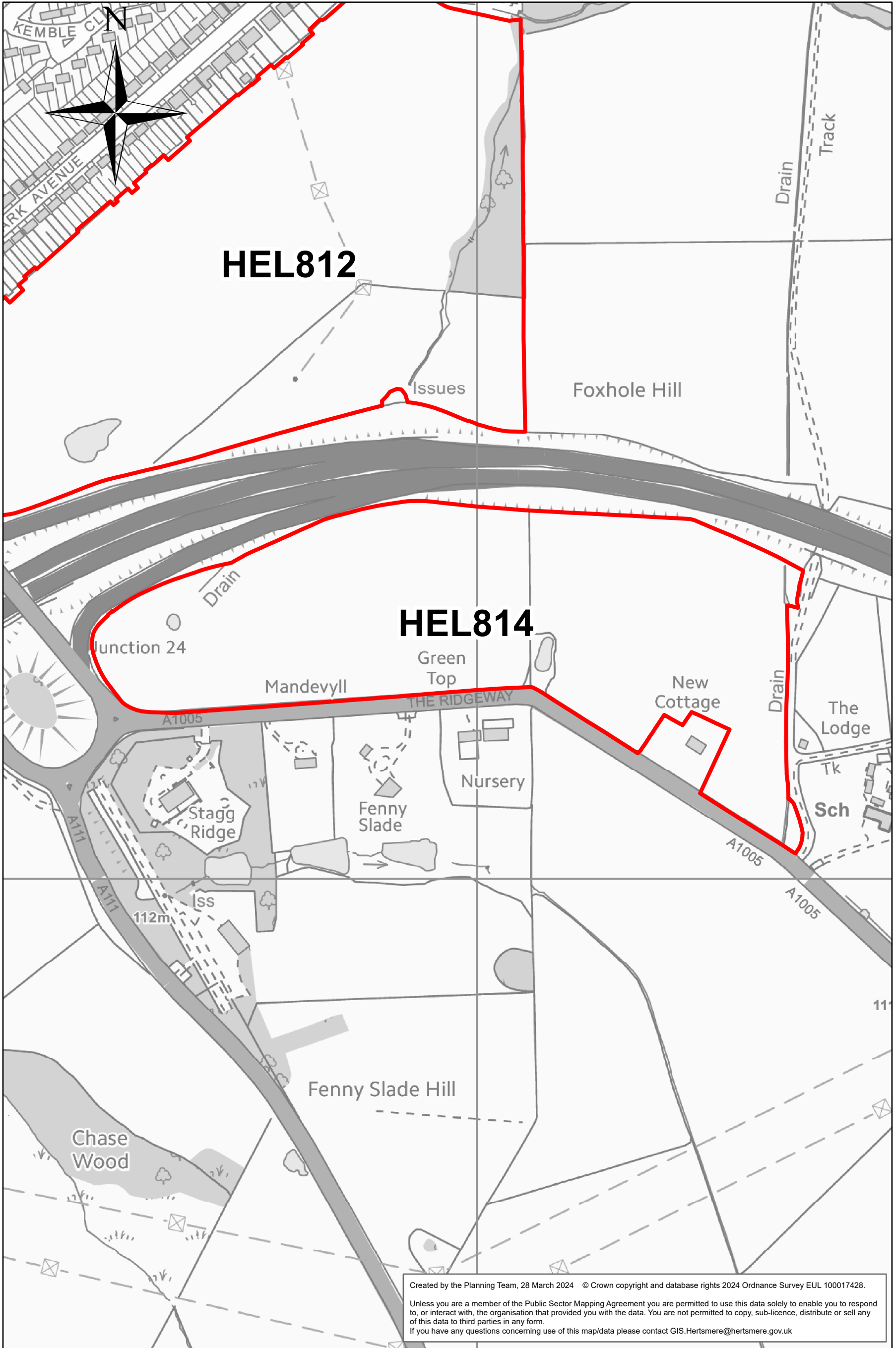
Unless you are a member of the Public Sector Mapping Agreement you are permitted to use this data solely to enable you to respond to, or interact with, the organisation that provided you with the data. You are not permitted to copy, sub-licence, distribute or sell any of this data to third parties in any form.

If you have any questions concerning use of this map/data please contact [GIS.Hertsmere@hertsmere.gov.uk](mailto:GIS.Hertsmere@hertsmere.gov.uk)

0 0.01 0.02 0.04 Miles

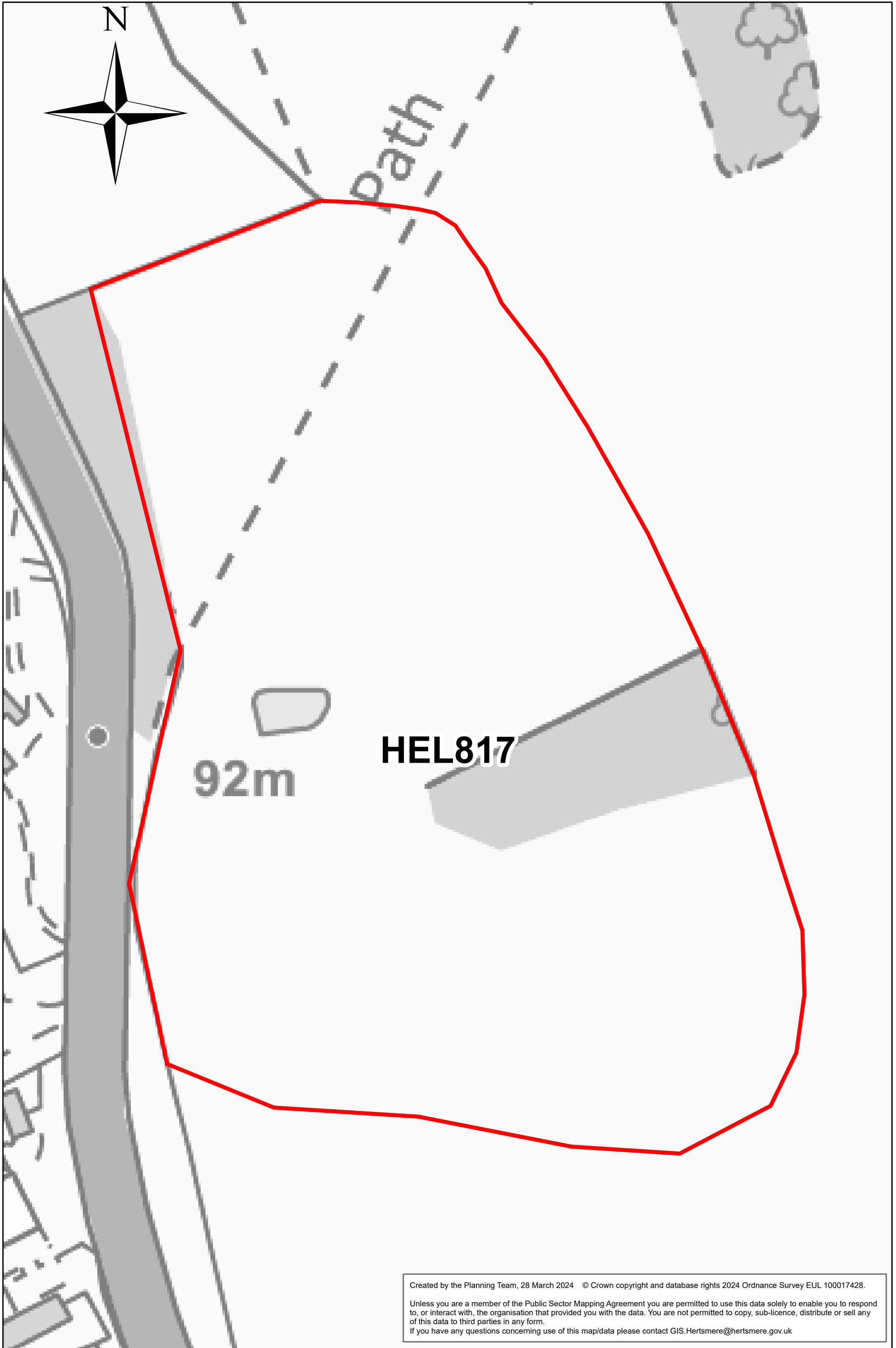
# HEL814

## Land South East of Junction 24 (M25)



HEL817

Rectory Farm




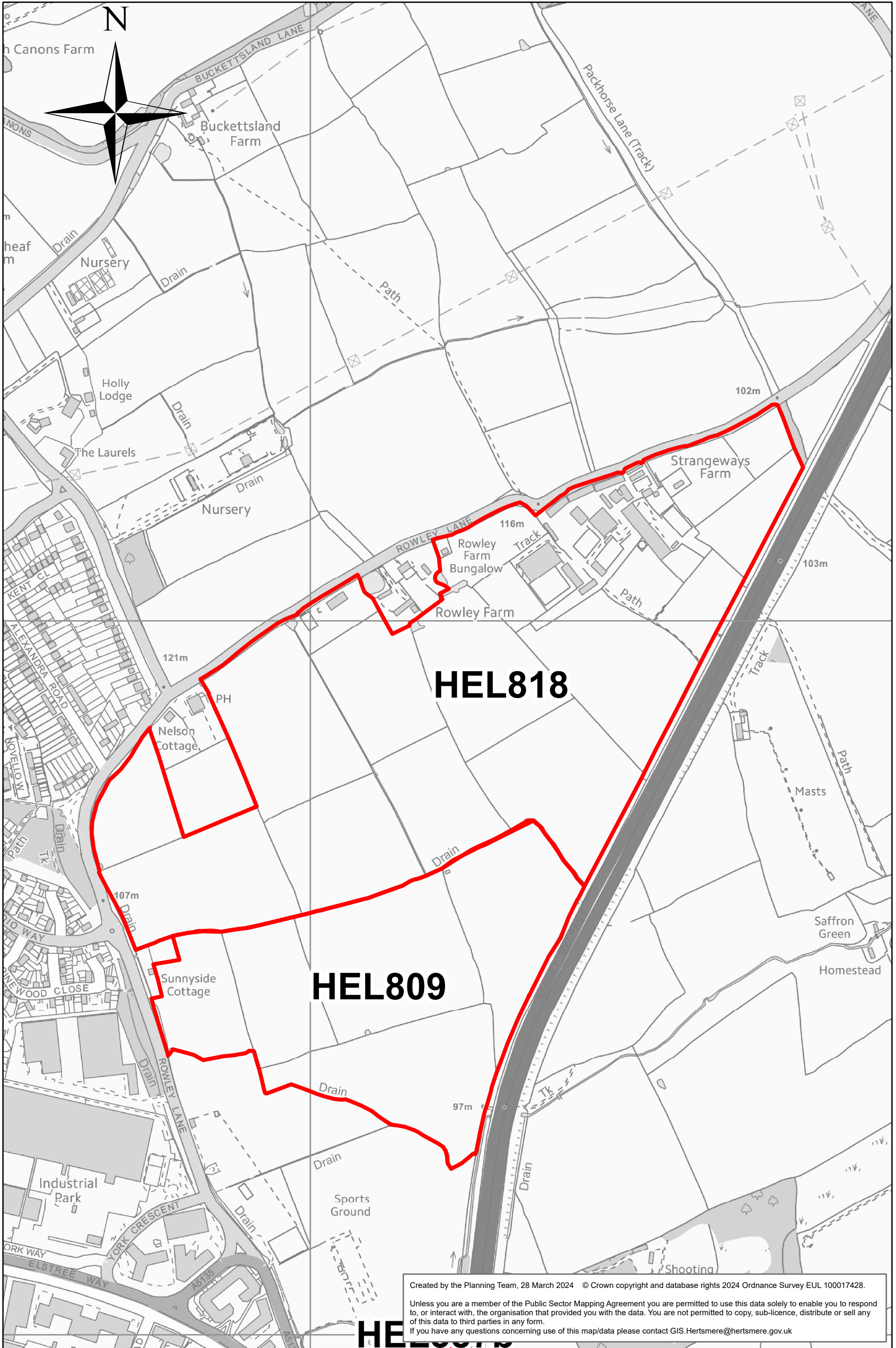
Created by the Planning Team, 28 March 2024 © Crown copyright and database rights 2024 Ordnance Survey EUL 100017428.  
Unless you are a member of the Public Sector Mapping Agreement you are permitted to use this data solely to enable you to respond to, or interact with, the organisation that provided you with the data. You are not permitted to copy, sub-licence, distribute or sell any of this data to third parties in any form.  
If you have any questions concerning use of this map/data please contact [GIS.Hertsmere@hertsmere.gov.uk](mailto:GIS.Hertsmere@hertsmere.gov.uk)

0 0.0175 0.035 0.07 Miles



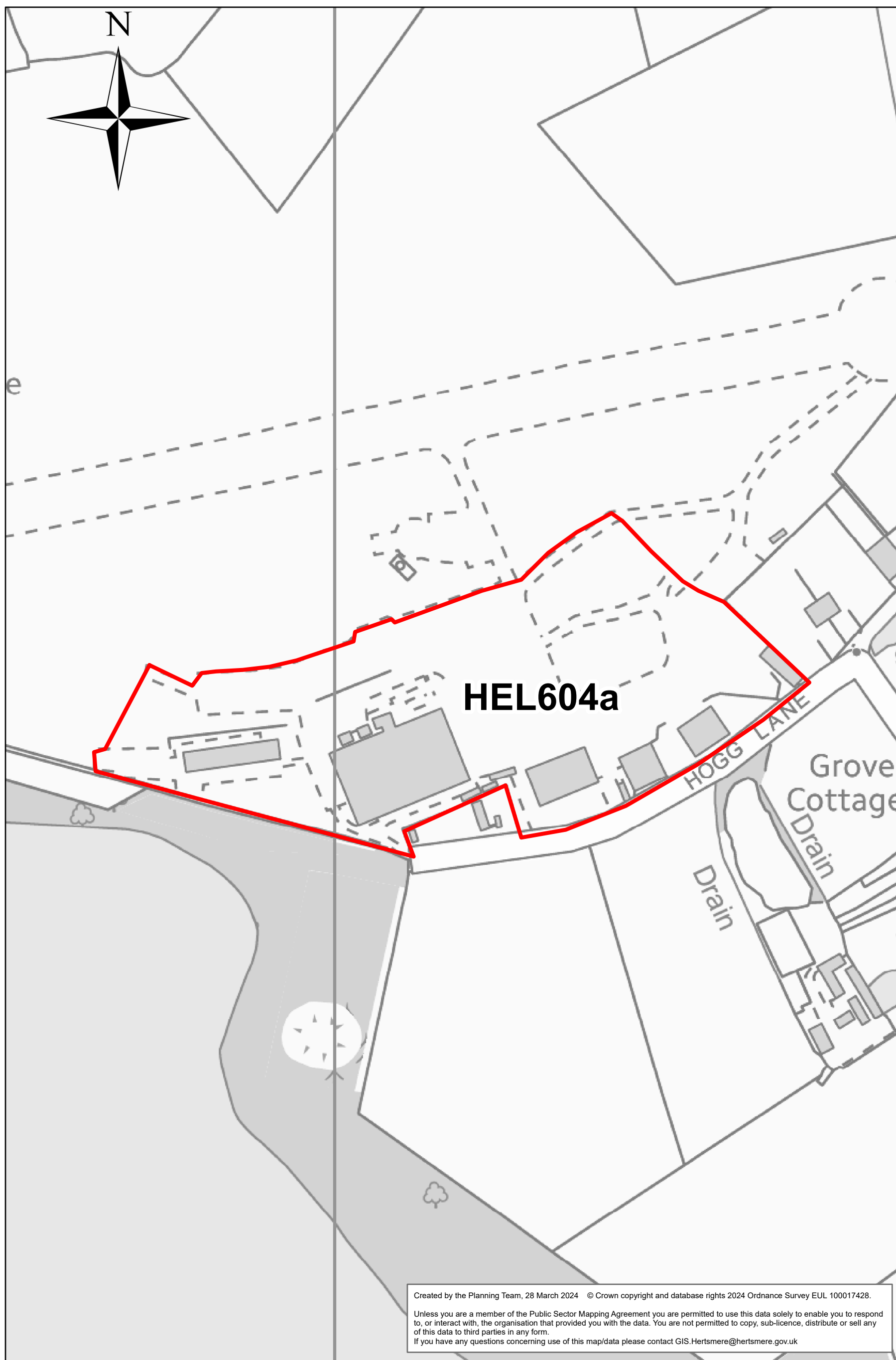
# HEL818

## Land South of Rowley Lane



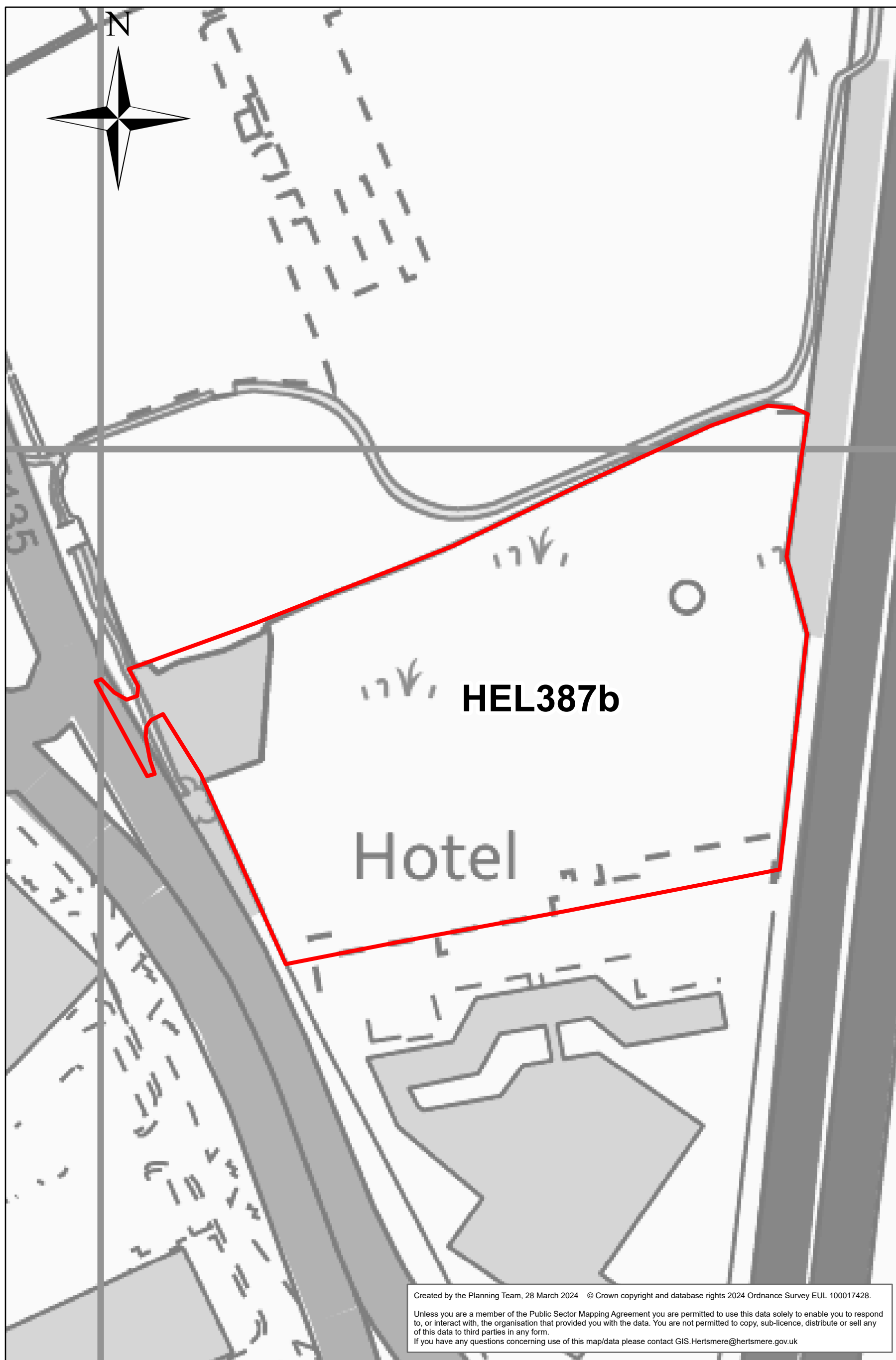
# HEL604a

## Elstree Aerodrome



HEL387b

Land North of Holiday Inn (Safeguarded)

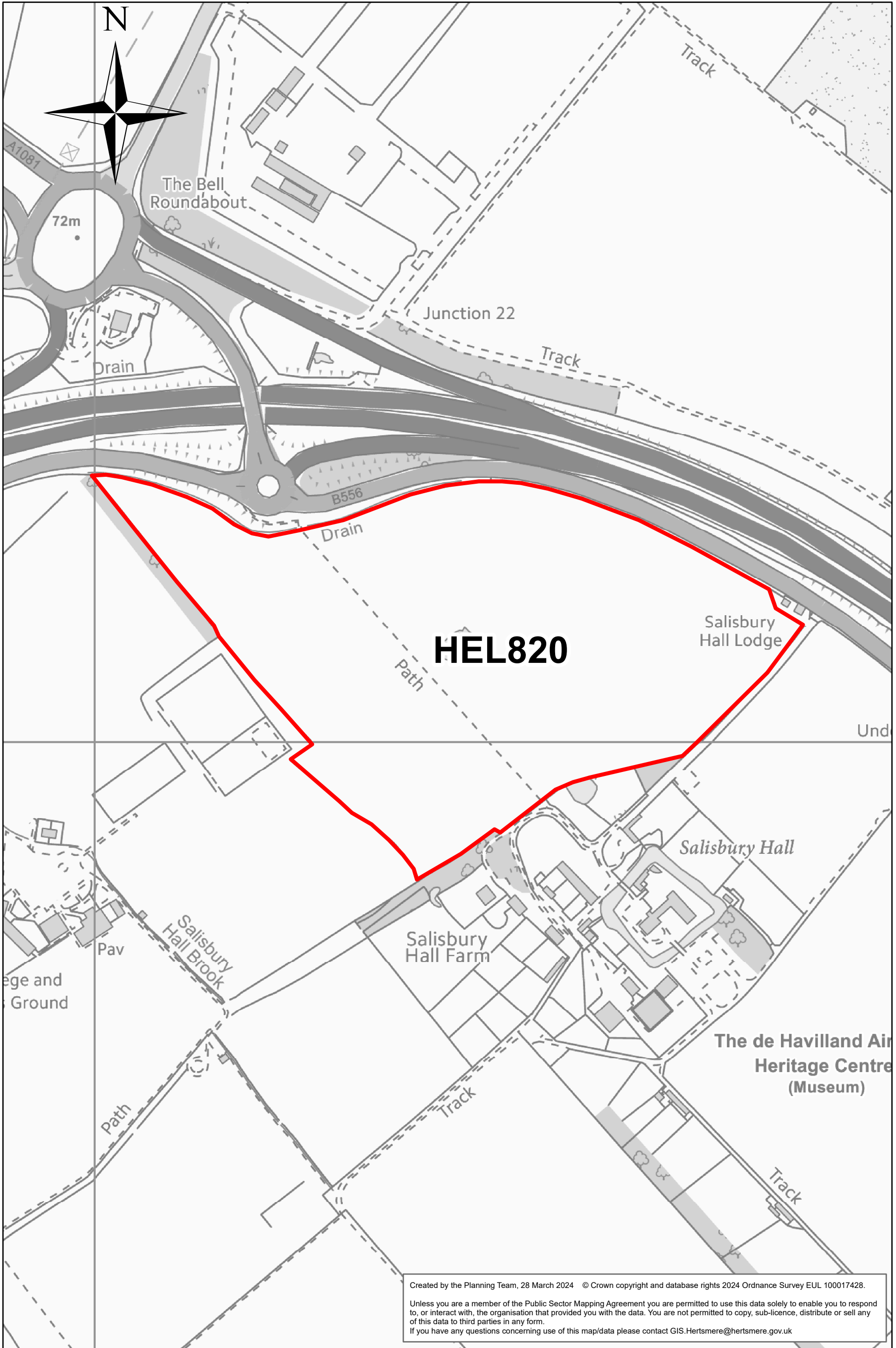


Created by the Planning Team, 28 March 2024 © Crown copyright and database rights 2024 Ordnance Survey EUL 100017428.  
Unless you are a member of the Public Sector Mapping Agreement you are permitted to use this data solely to enable you to respond to, or interact with, the organisation that provided you with the data. You are not permitted to copy, sub-licence, distribute or sell any of this data to third parties in any form.  
If you have any questions concerning use of this map/data please contact GIS.Hertsmere@hertsmere.gov.uk

0 0.0175 0.035 0.07 Miles

# HEL820

## Land North of Salisbury Hall



# HEL816

## Mercure Hotel and Adjacent Land

