

**TOWN AND COUNTRY PLANNING
(GENERAL PERMITTED DEVELOPMENT) ORDER 2015, AS AMENDED
DIRECTION MADE UNDER ARTICLE 4(1)**

HERTSMERE BOROUGH COUNCIL

WHEREAS Hertsmere Borough Council (“the Council”) being the appropriate local planning authority within the meaning of Article 4(5) of the Town and Country Planning (General Permitted Development) Order 2015 (“the Order”), as amended, are satisfied that it is expedient that development of the description(s) set out in the First Schedule below should not be carried out on the land described in the Second Schedule below and shown edged/coloured in red on the Plans attached to this Direction unless planning permission is granted on an application made under Part III of the Town and Country Planning Act 1990, as amended.

NOW THEREFORE the said Council in pursuance of the power conferred on them by Article 4(1) of the Order, **HEREBY DIRECT** that the permission granted by Article 3 and Class MA of Part 3, Schedule 2 of the said Order and described in the First Schedule below shall not apply to the land described in the Second Schedule below.

THIS DIRECTION is made under Article 4(1) of the said Order and, in accordance with paragraph 1 of Schedule 3 of the Order shall come into force on 25th May 2023.

FIRST SCHEDULE

(the Permitted Development excluded by this Direction)

1. Development consisting of a change use of a building and any land within its curtilage from a use falling within Class E (commercial, business and service) of Schedule 2, Part A to the Town and Country Planning (Use Classes) Order 1987 (as amended), to a use falling within Class C3 (dwellinghouses) of Schedule 1 to that Order being development comprised within Class MA of Part 3 of Schedule 2 to the Order and not being development comprised within any other Class within the identified locations listed below and as indicated in the attached plans.

SECOND SCHEDULE

(the lands to which this Direction relates)

- Employment Areas – (1) Elstree Way and (2) Stirling Way, Borehamwood; (3) Cranborne Road and (4) Station Close, Potters Bar; and (5) Otterspool Way, Bushey;
- Key Employment Site – (1) Centennial Park, Elstree; and
- Locally Significant Employment Sites – (1) Wrotham Business Park; (2) Borehamwood Enterprise Centre and (3) Theobald Court, Borehamwood; (4) Lismirrane Industrial Park, Elstree; (5) Hollies Way, Potters Bar; (6) Beaumont Gate, Radlett; (7) Farm Close, Shenley.

All as shown edged/coloured in red on the Plans attached to this Direction

Made under the Common Seal of
Hertsmere Borough Council

this²⁵.....day of May 2022

The Common Seal of Hertsmere Borough Council
was affixed to this Direction in the presence of

.....
Duly Authorised Officer



Confirmed under the Common Seal of
Hertsmere Borough Council

this²².....day of May 2023

The Common Seal of Hertsmere Borough Council
was affixed to this Direction in the presence of

.....
Duly Authorised Officer



THIS DIRECTION COMES INTO FORCE ON 25th MAY 2023 IF CONFIRMED

This is the plan referred to under the Article 4(1) Direction made by Hertsmeire Borough Council

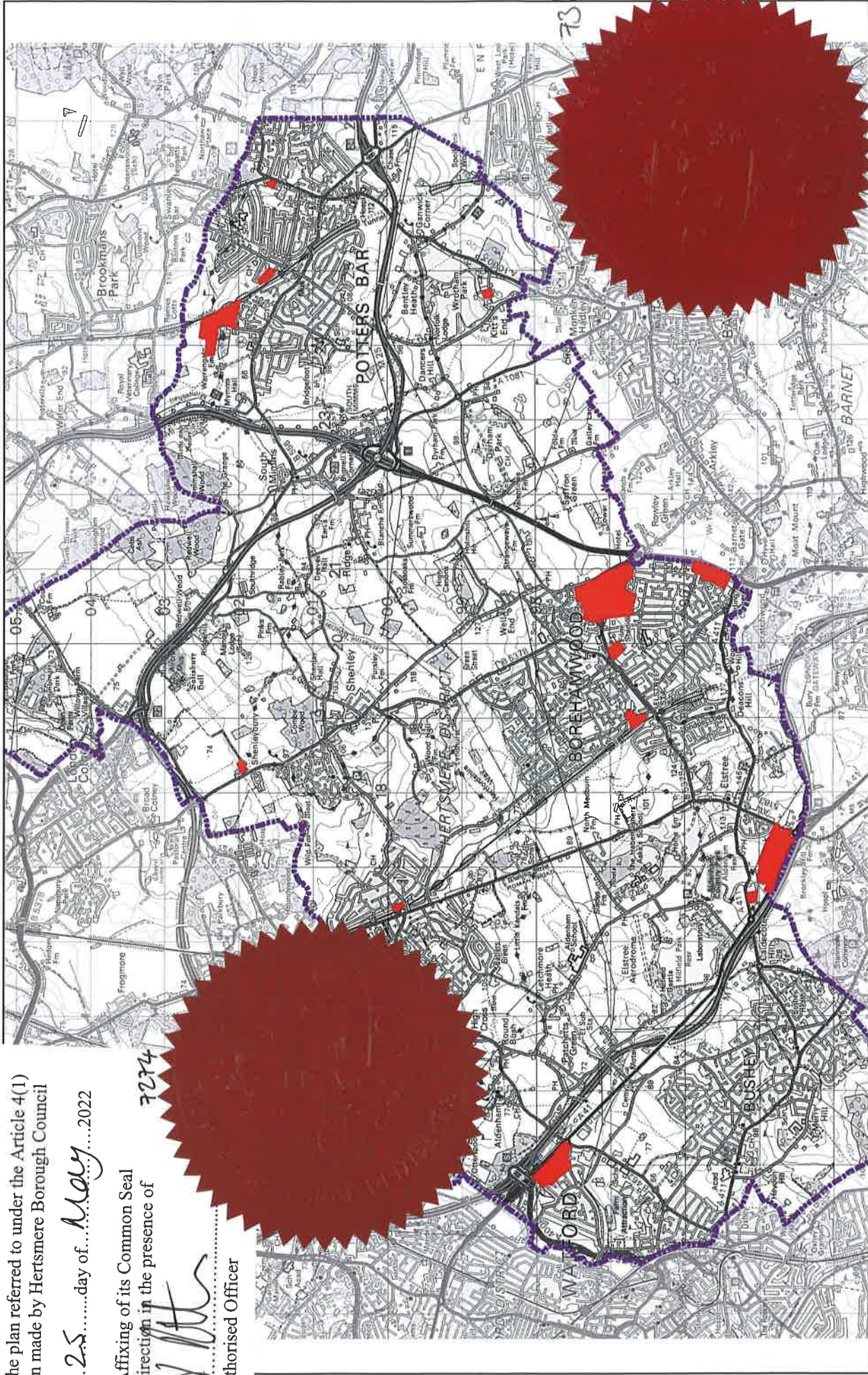
this 25 day of May 2022



By the Affixing of its Common Seal to this Direction in the presence of

[Signature]


Duly Authorised Officer

7274



Legend
 Area to which Article 4 direction applies
 Hertsmeire Borough Council Boundary

Map of Hertsmeire showing all areas where Article 4 directions apply(class MA)



© Crown copyright and database rights 2016 OS EUL 100017428
You are not permitted to copy, sub-licence, distribute or sell any of this data to third parties in any form.
You are permitted to use this data solely to enable you to respond to, or interact with, the organisation that provided you with the data.

7363

This is the plan referred to under the Article 4(1) Direction made by Hertsmere Borough Council

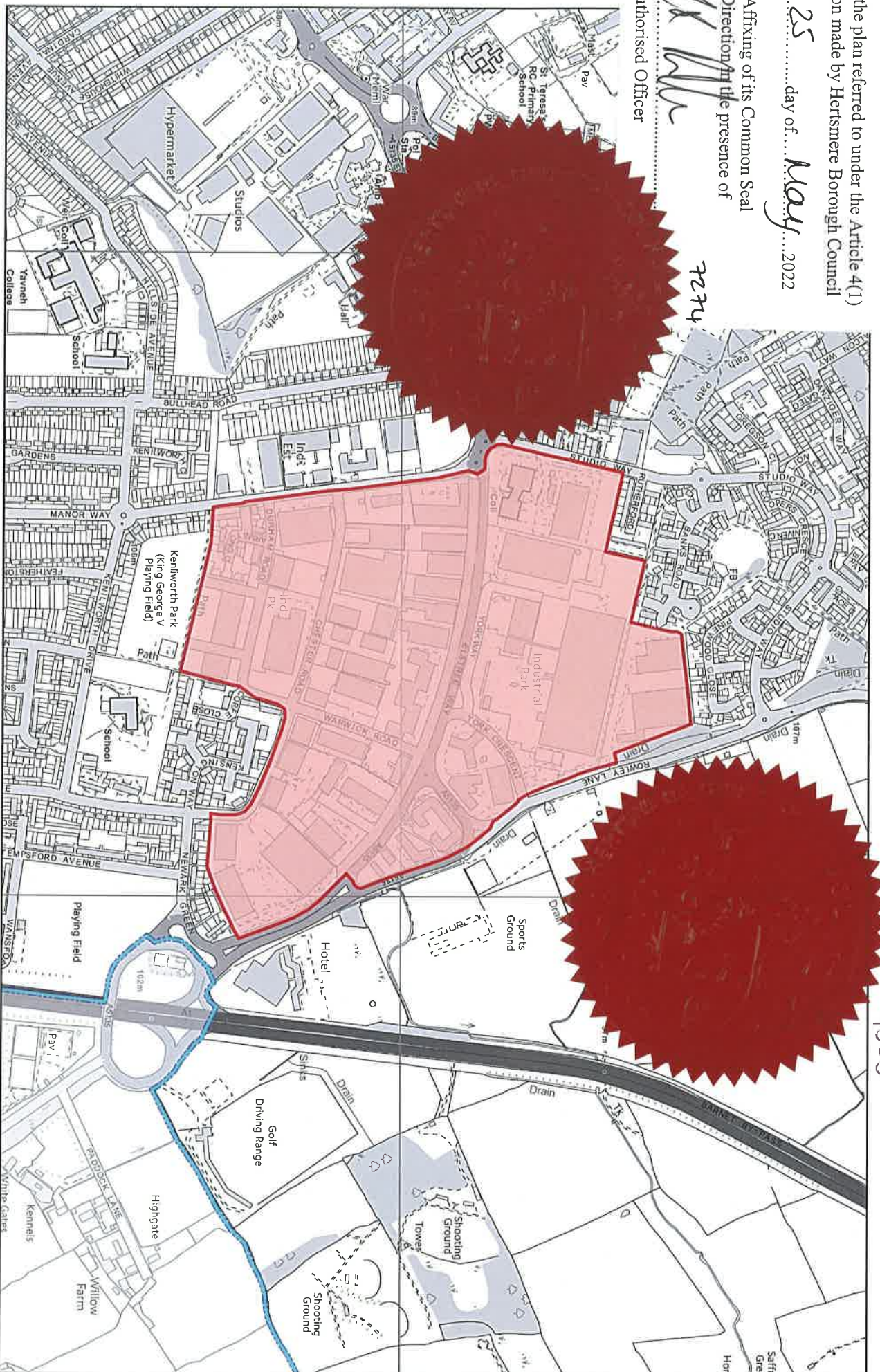
this 25 day of ... May ... 2022

By the Affixing of its Common Seal to this Direction in the presence of

[Signature]

7274

Duly Authorised Officer



7363

Legend
 Area to which Article 4 direction applies
 Hertsmere Borough Council Boundary

Elstree Way



© Crown copyright and database rights 2016 OS EUL 100017428
You are not permitted to copy, sub-license, distribute or sell any of this data to third parties in any form.
You are permitted to use this data solely to enable you to respond to, or interact with, the organisation that provided you with the data.



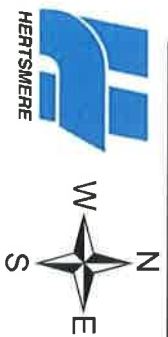
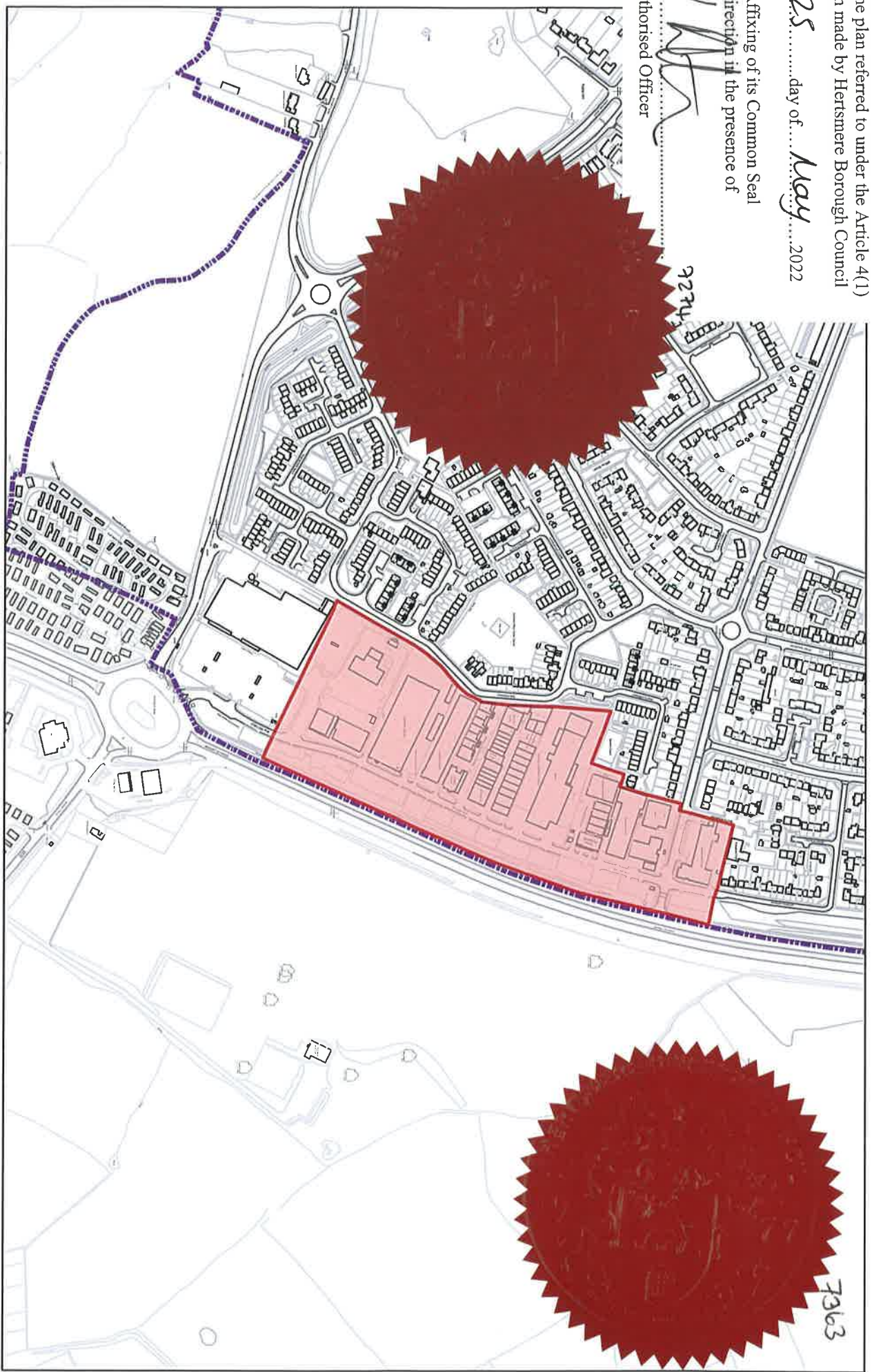
Hertsmere Borough Council

This is the plan referred to under the Article 4(1) Direction made by Hertsmere Borough Council

this ... 25 ... day of ... May ... 2022

By the Affixing of its Common Seal to this Direction in the presence of

[Signature]
Duly Authorised Officer



Legend
Area to which Article 4 direction applies
Hertsmere Borough Council Boundary



© Crown copyright and database rights 2016 OS EUL 100017428
You are not permitted to copy, sub-licence, distribute or sell any of this data to third parties in any form.
You are permitted to use this data solely to enable you to respond to, or interact with, the organisation that provided you with the data.

This is the plan referred to under the Article 4(1) Direction made by Hertsmere Borough Council

this 25 day of May 2022

By the Affixing of its Common Seal to this Direction in the presence of

Duly Authorised Officer

12274



1363



HERTSMERE



Legend

- Area to which Article 4 direction applies
- Hertsmere Borough Council Boundary

Cranbourne Road



1:5,000

© Crown copyright and database rights 2016 OS EUL 100017428
You are not permitted to copy, sub-licence, distribute or sell any of this data to third parties in any form.
You are permitted to use this data solely to enable you to respond to, or interact with, the organisation that provided you with the data.

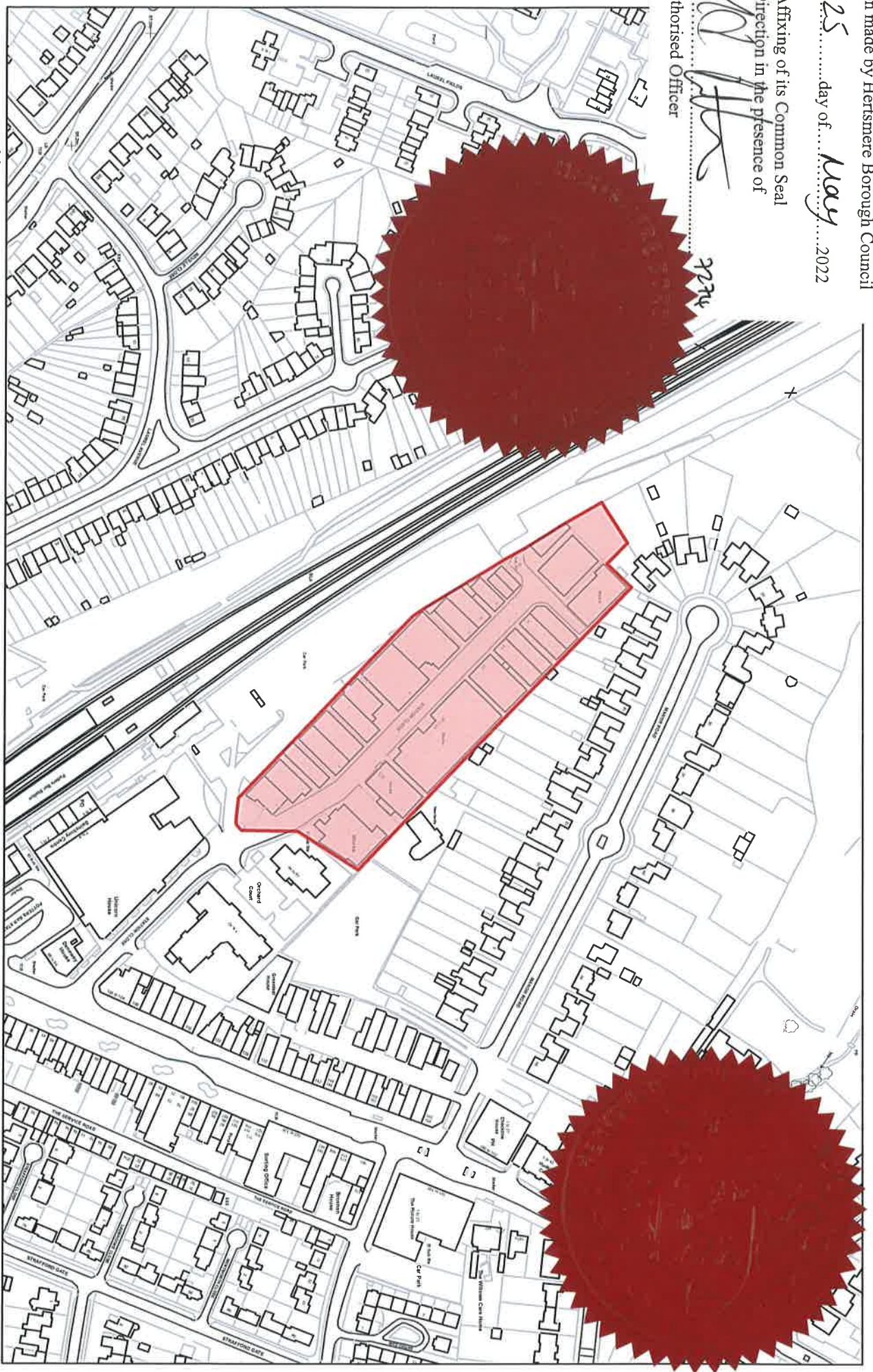
This is the plan referred to under the Article 4(1)
Direction made by Hertsmere Borough Council

7363

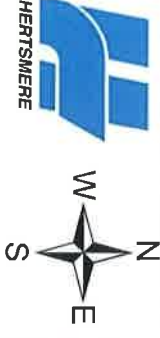
this 25 day of May 2022

By the Affixing of its Common Seal
to this Direction in the presence of

[Signature]
Duly Authorised Officer



Legend
Area to which Article 4 direction applies
Hertsmere Borough Council Boundary




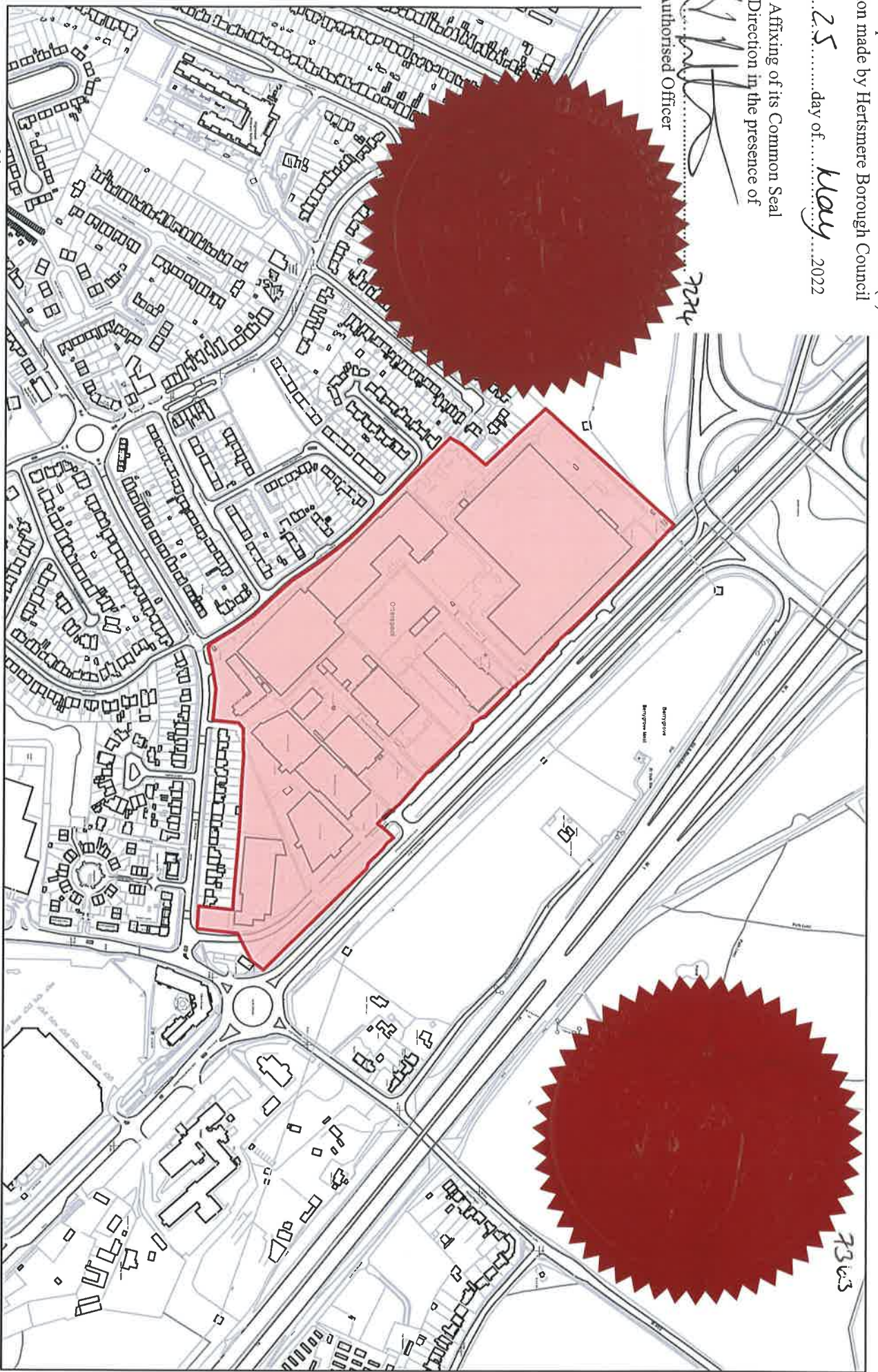
© Crown copyright and database rights 2016 OS EUL 100017428
You are not permitted to copy, sub-licence, distribute or sell any of this data to third parties in any form.
You are permitted to use this data solely to enable you to respond to, or interact with, the organisation that provided you with the data.

This is the plan referred to under the Article 4(1)
Direction made by Hertsmere Borough Council

this 25 day of May 2022

By the Affixing of its Common Seal
to this Direction in the presence of


Duly Authorised Officer



Otterspool way



 Area to which Article 4 direction applies
 Hertsmere Borough Council Boundary



© Crown copyright and database rights 2016 OS EUL 100017428
You are not permitted to copy, sub-licence, distribute or sell any of this data to third parties in any form.
You are permitted to use this data solely to enable you to respond to, or interact with, the organisation that provided you with the data.

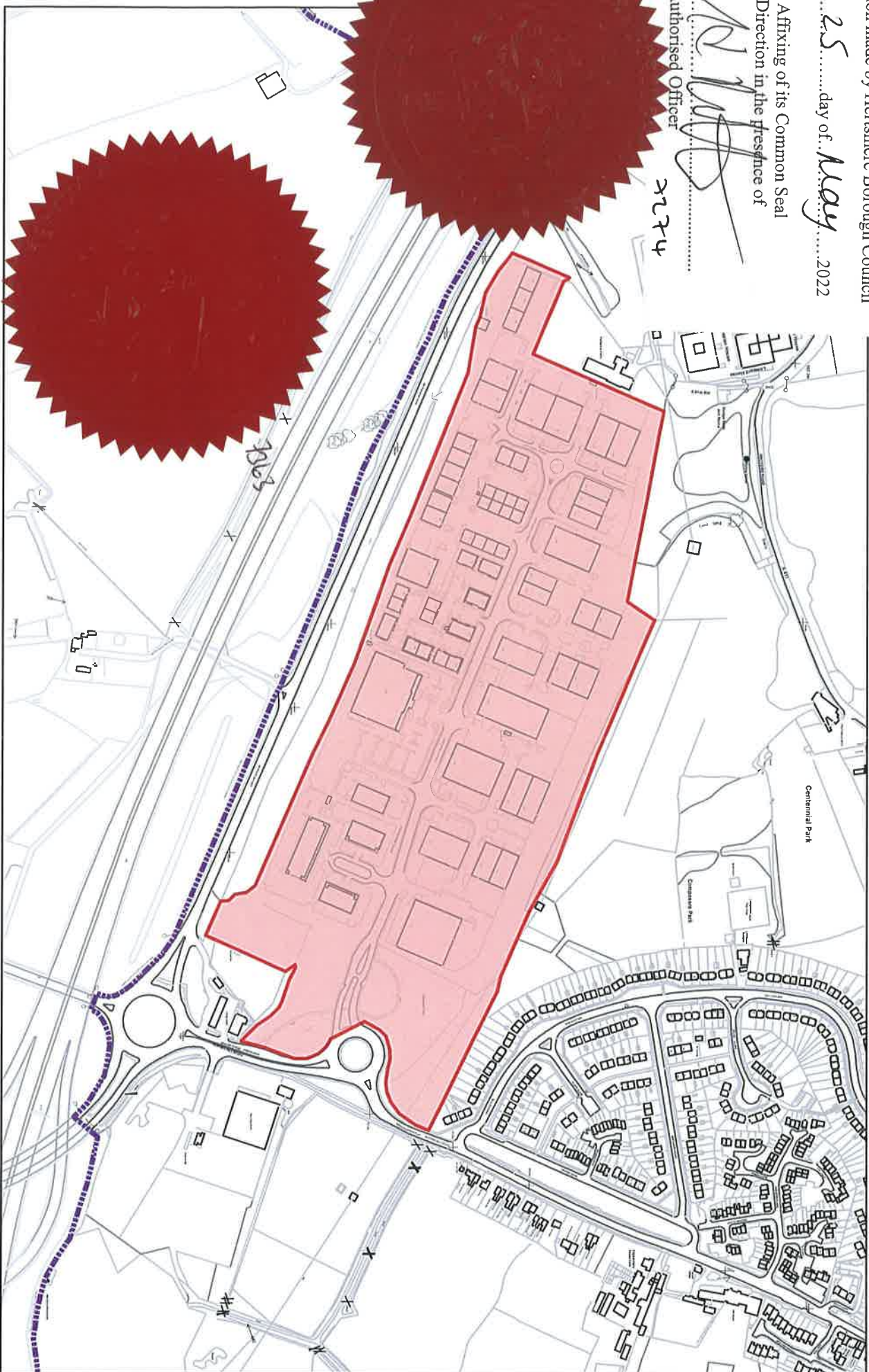
This is the plan referred to under the Article 4(1)
Direction made by Hertsmere Borough Council

this 25 day of May 2022

By the Affixing of its Common Seal
to this Direction in the presence of

Duly Authorised Officer

[Signature]
2274



Legend

-  Area to which Article 4 direction applies
-  Hertsmere Borough Council Boundary

Centennial Park



1:5,000

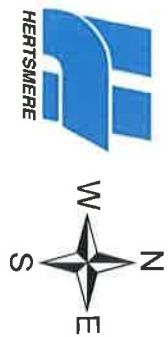
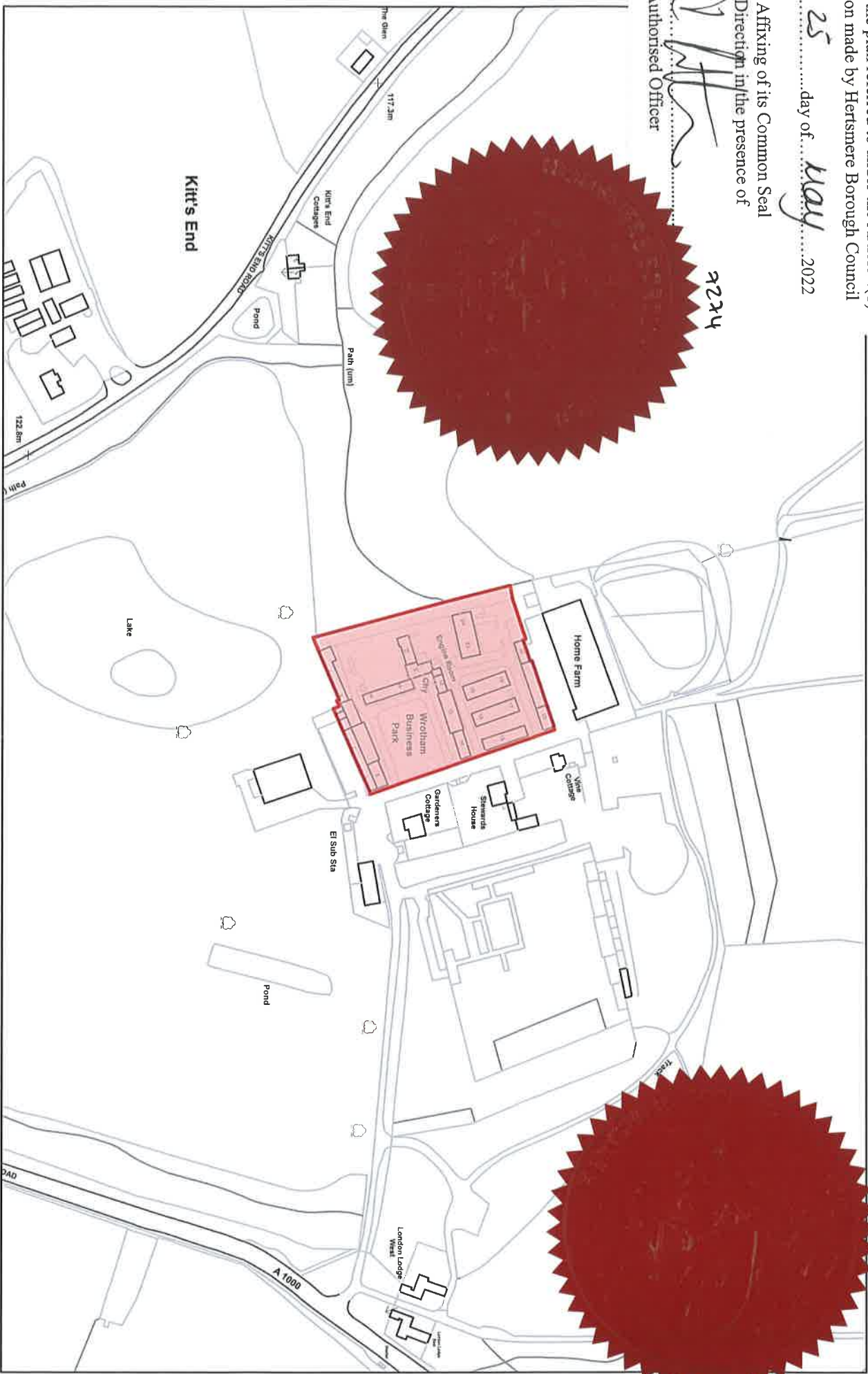
© Crown copyright and database rights 2016 OS EUL 100017428
You are not permitted to copy, sub-licence, distribute or sell any of this data to third parties in any form.
You are permitted to use this data solely to enable you to respond to, or interact with, the organisation that provided you with the data.

This is the plan referred to under the Article 4(1) Direction made by Hertsmere Borough Council

this²⁵ day of May 2022

By the Affixing of its Common Seal to this Direction in the presence of

[Signature]
Duly Authorised Officer




Legend

Area to which Article 4 direction applies

Hertsmere Borough Council Boundary

Wrotham Business Park



© Crown copyright and database rights 2016 OS EUL 100017428

You are not permitted to copy, sub-licence, distribute or sell any of this data to third parties in any form.

You are permitted to use this data solely to enable you to respond to, or interact with, the organisation that provided you with the data.

This is the plan referred to under the Article 4(1) Direction made by Hertsmere Borough Council

this ... 25 ... day of ... May ... 2022

By the Affixing of its Common Seal to this Direction in the presence of

[Signature]
Duly Authorised Officer




7363



Legend
Area to which Article 4 direction applies
Hertsmere Borough Council Boundary

Borehamwood Enterprise Centre & Kinetic Business Centre



1:2,500

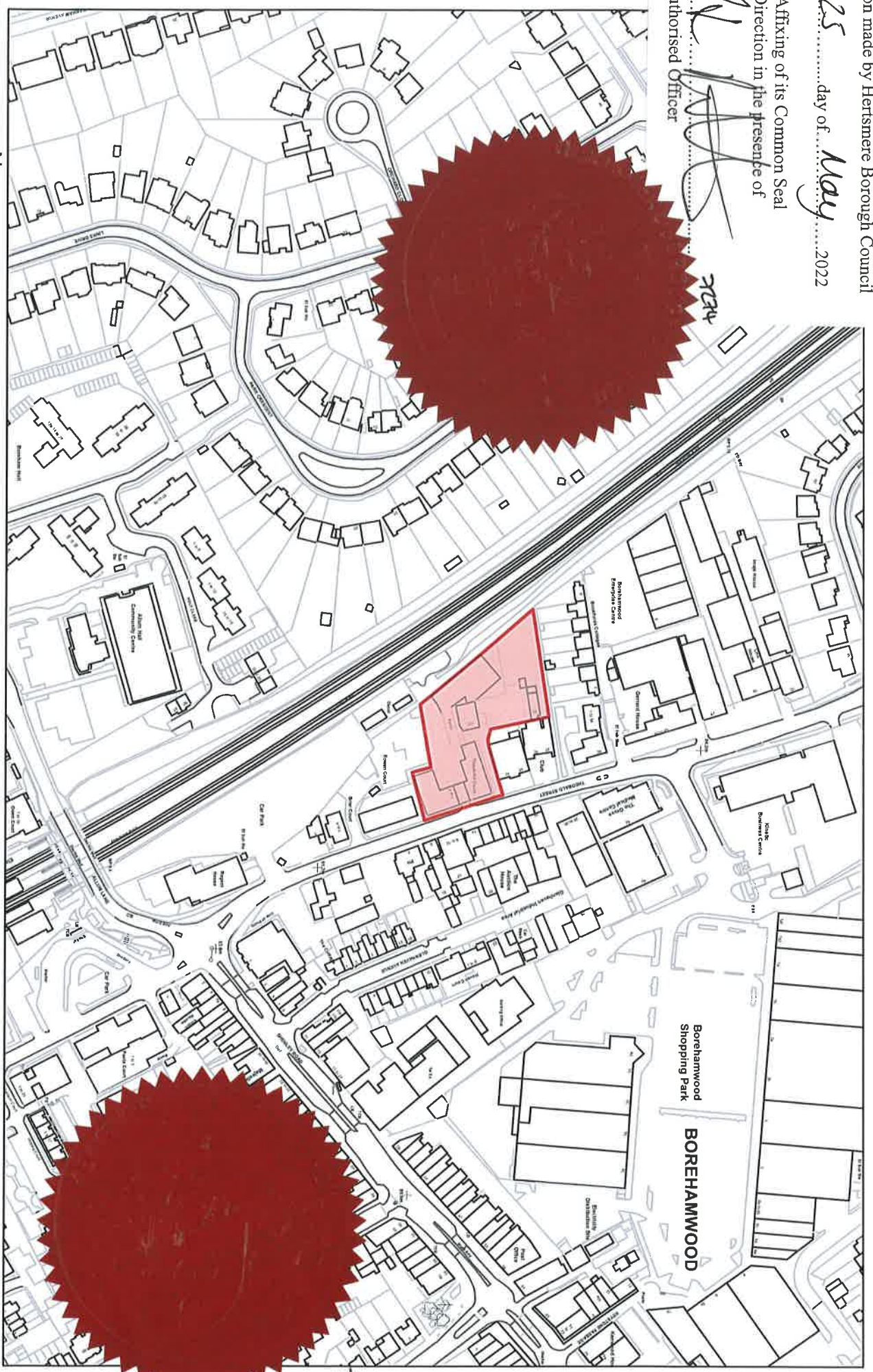
© Crown copyright and database rights 2016 OS EUL 100017428
You are not permitted to copy, sub-licence, distribute or sell any of this data to third parties in any form.
You are permitted to use this data solely to enable you to respond to, or interact with, the organisation that provided you with the data.

This is the plan referred to under the Article 4(1)
Direction made by Hertsmere Borough Council

this 25 day of May 2022

By the Affixing of its Common Seal
to this Direction in the presence of

[Signature]
Duly Authorised Officer



Theobald Court

- Legend**
- Area to which Article 4 direction applies
 - Hertsmere Borough Council Boundary



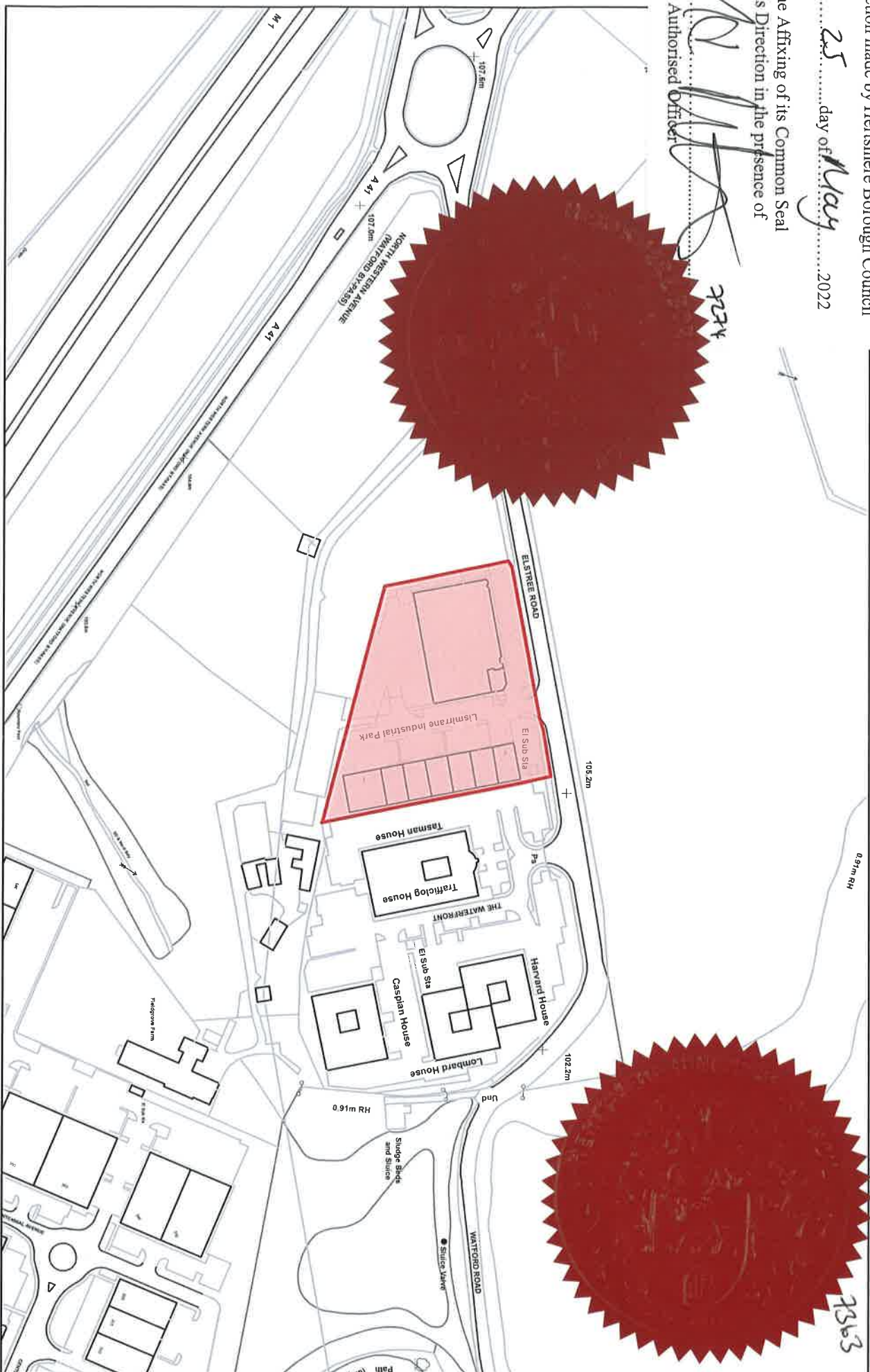
© Crown copyright and database rights 2016 OS EUL 100017428
You are not permitted to copy, sub-licence, distribute or sell any of this data to third parties in any form.
You are permitted to use this data solely to enable you to respond to, or interact with, the organisation that provided you with the data.

This is the plan referred to under the Article 4(1)
Direction made by Hertsmere Borough Council

this 25 day of May 2022

By the Affixing of its Common Seal
to this Direction in the presence of

[Signature]
Duly Authorised Officer



Legend
Area to which Article 4 direction applies
Hertsmere Borough Council Boundary



Lismirrane Industrial Park
© Crown copyright and database rights 2016 OS EUL 100017428
You are not permitted to copy, sub-licence, distribute or sell any of this data to third parties in any form.
You are permitted to use this data solely to enable you to respond to, or interact with, the organisation that provided you with the data.

This is the plan referred to under the Article 4(1) Direction made by Hertsmeire Borough Council

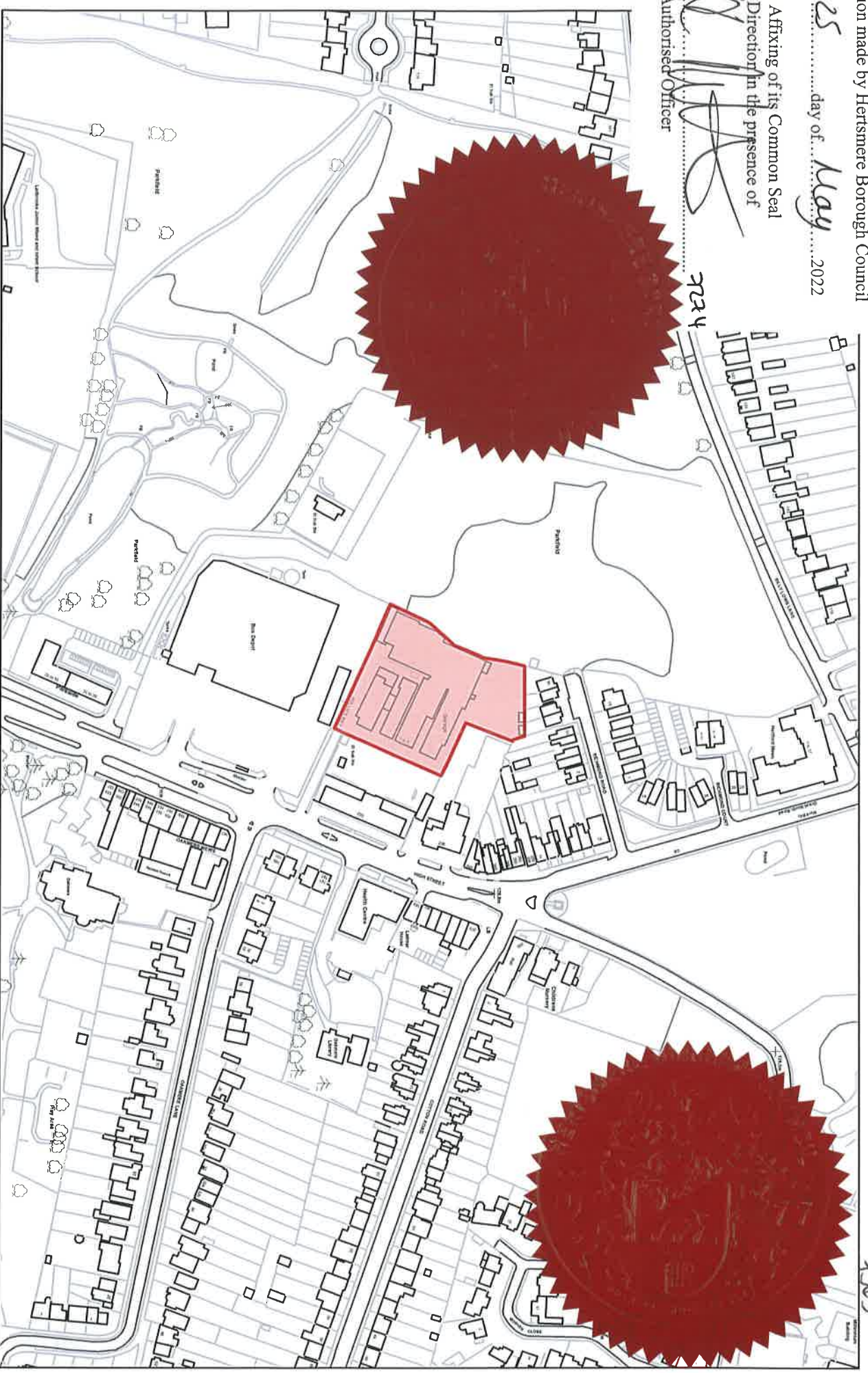
this 25 day of May 2022

By the Affixing of its Common Seal to this Director in the presence of

[Signature]
Duly Authorised Officer


May

2503



Hollies Way Business Park

- Legend**
- Area to which Article 4 direction applies
 - Hertsmeire Borough Council Boundary



© Crown copyright and database rights 2016 OS EUL 100017428
You are not permitted to copy, sub-licence, distribute or sell any of this data to third parties in any form.
You are permitted to use this data solely to enable you to respond to, or interact with, the organisation that provided you with the data.

This is the plan referred to under the Article 4(1)
Direction made by Hertsmere Borough Council

this 25 day of May 2022

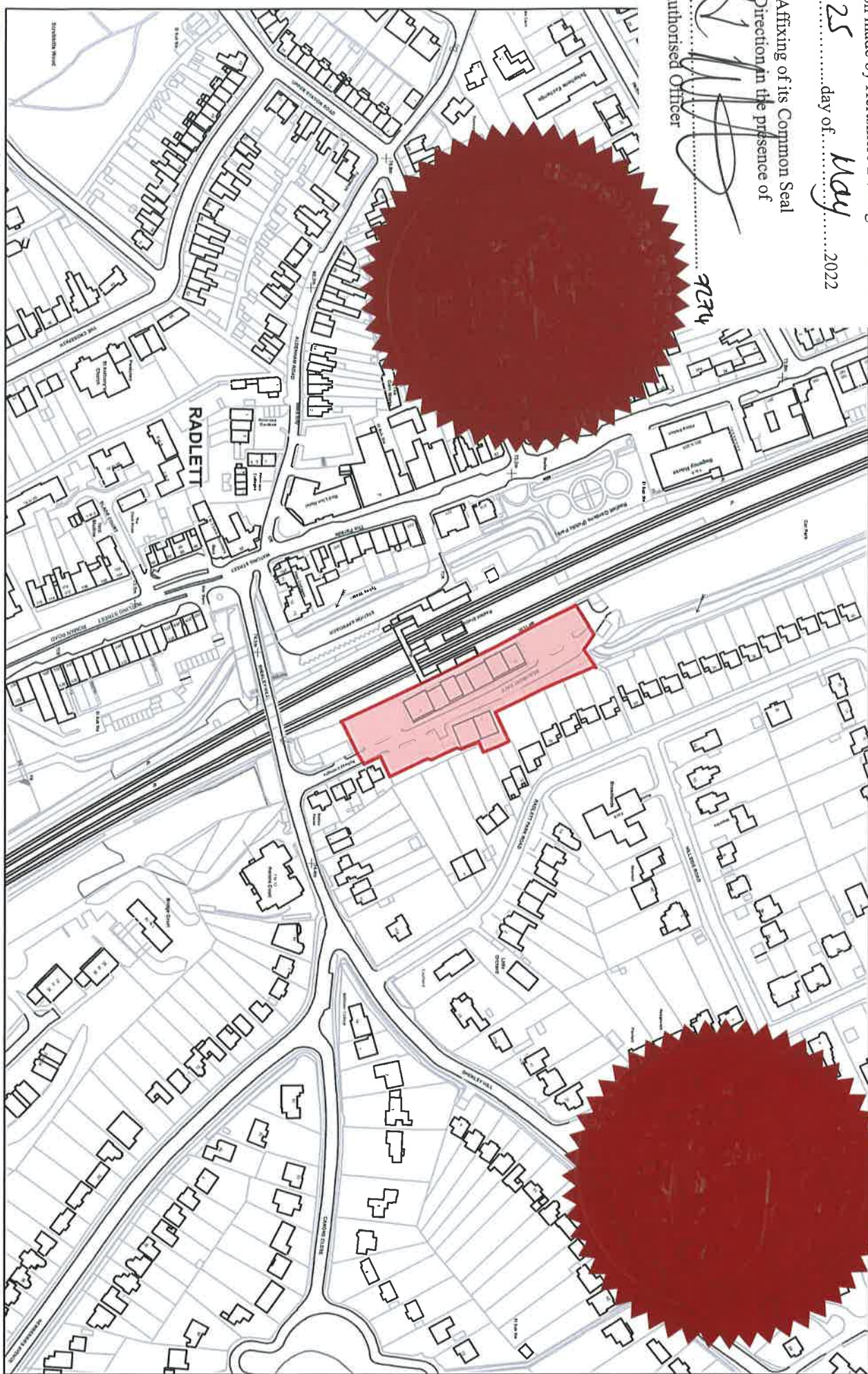
By the Affixing of its Common Seal
to this Direction in the presence of

Duly Authorised Officer



9234

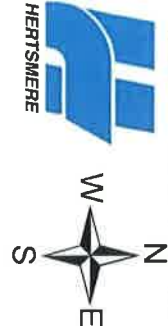
78963



Legend

-  Area to which Article 4 direction applies
-  Hertsmere Borough Council Boundary

Beaumont Gate



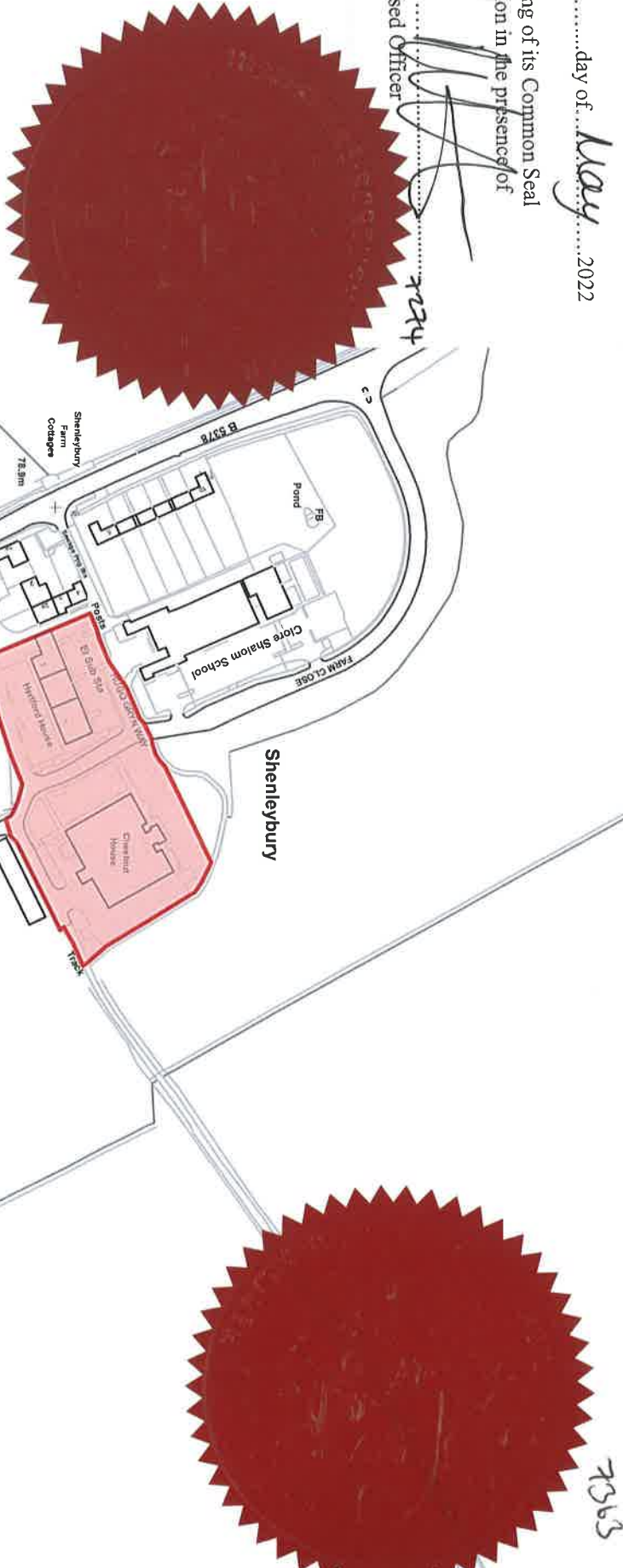
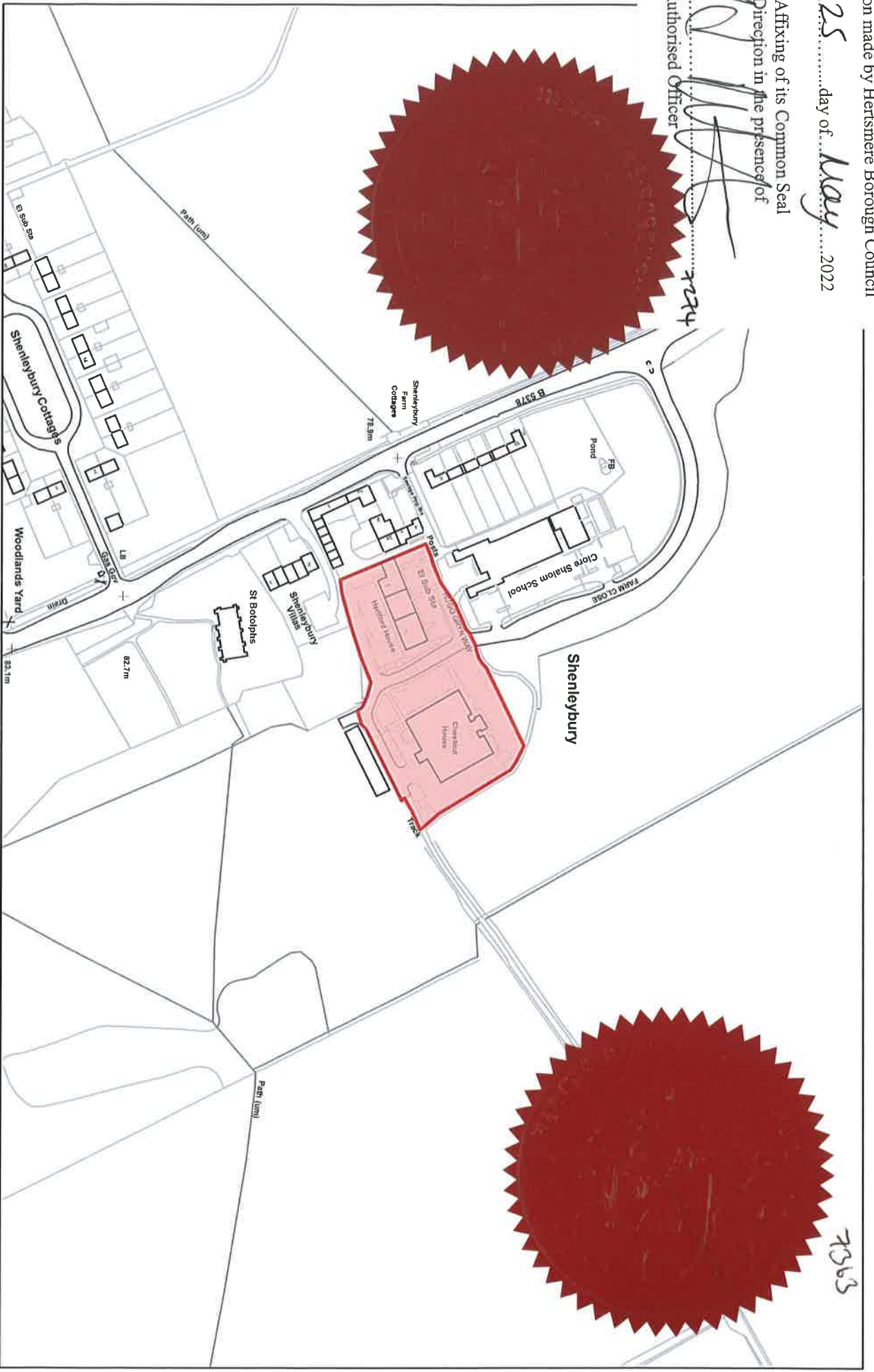
© Crown copyright and database rights 2016 OS EUL 100017428
You are not permitted to copy, sub-licence, distribute or sell any of this data to third parties in any form.
You are permitted to use this data solely to enable you to respond to, or interact with, the organisation that provided you with the data.

This is the plan referred to under the Article 4(1)
Direction made by Hertsmere Borough Council

this 25 day of May 2022

By the Affixing of its Common Seal
to this Direction in the presence of

[Signature]
Duly Authorised Officer



Legend
Farm Close

Area to which Article 4 direction applies
Hertsmere Borough Council Boundary



1:2,500

© Crown copyright and database rights 2016 OS EUL 100017428
You are not permitted to copy, sub-license, distribute or sell any of this data to third parties in any form.
You are permitted to use this data solely to enable you to respond to, or interact with, the organisation that provided you with the data.