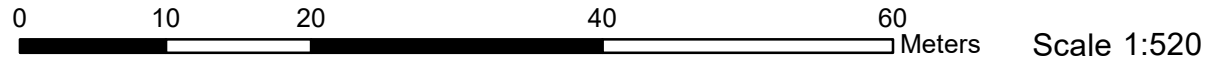



**Brownfield Land Register Ref:
BR083 Potters Bar Fire Station EN6 2NH**

This site location plan has been produced by the council to give an indication of the location of this land for the purposes of the Brownfield Land Register and should be used for no other purpose. It has not been supplied by or endorsed by the site owner and does not identify land ownership.





© Crown copyright and database rights 2016 OS EUL 100017428
You are permitted to use this data solely to enable you to respond to, or interact with, the organisation that provided you with the data. You are not permitted to copy, sub-licence, distribute or sell any of this data to third parties in any form.





 BR083

Fire Station

Legend

-  Brownfield_Register_Site_Plans_2024
-  BR_Additional_Site_Plans

MasterMap Administrative Boundaries Boundary (Hierarchical)

-  County
-  District
-  Electoral
-  Parish
-  Parliamentary

