

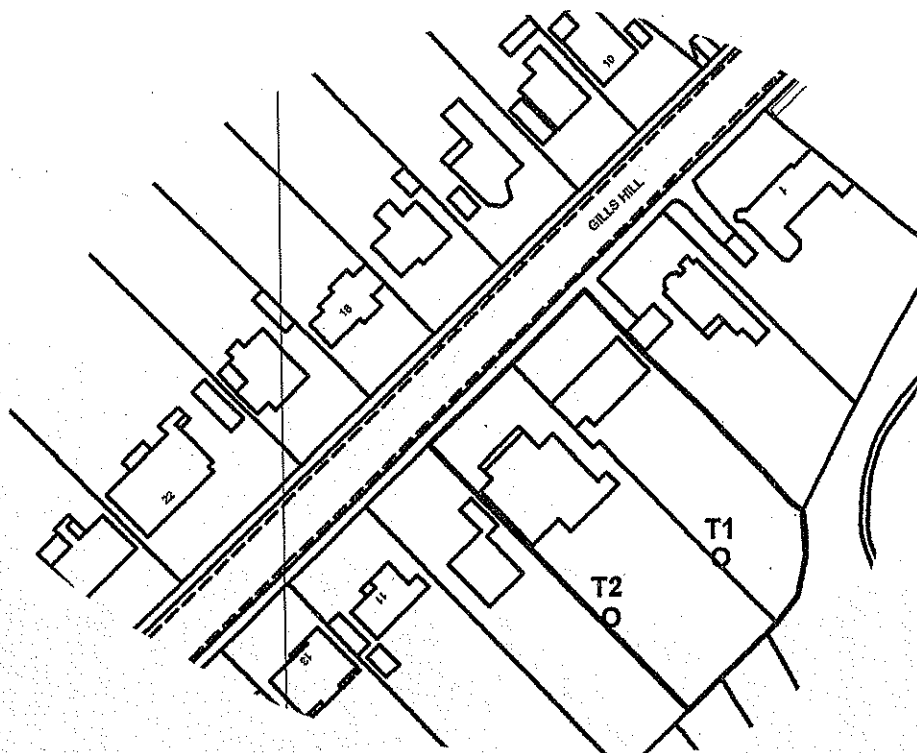


TOWN AND COUNTRY PLANNING (TREES) REGULATIONS 1999

Plan referred to in THE HERTSMERE TREE PRESERVATION ORDER (5 and 7 Gills Hill, Radlett, Herts) No 32/2007

SCHEDULE OF TREES

No	Type
T1	Silver Birch
T2	Oak



THE COMMON SEAL OF HERTSMERE BOROUGH COUNCIL
WAS HEREUNTO AFFIXED THIS Thirteenth day of June 2007

IN THE PRESENCE OF:

[Signature]

(Signed) Authorised Officer

Reproduced from the Ordnance Survey mapping with the permission of the Controller of Her Majesty's Stationary Office.
© Crown Copyright reserved. Unauthorised reproduction infringes Crown copyright and may lead to prosecution or civil proceedings.
Licence Number LA078239 Hertsmere. 2001.

Map Ref: TQ 1605,9963

Hertsmere Borough Council
Civic Offices
Borehamwood
Herts WD6 1WA

SCALE: 1:1250 DATE: 13/06/2007

DRAWN BY: SW CHECKED *[Signature]*

DRAWING NUMBER: 32/2007