


TOWN AND COUNTRY PLANNING (TREES) REGULATIONS 1999


Plan referred to in THE HERTSMERE TREE PRESERVATION ORDER (Friars Mead, Barnet Lane, Elstree, Herts) No 36/2005

SCHEDULE OF TREES

No	Type
T1	Atlas Cedar



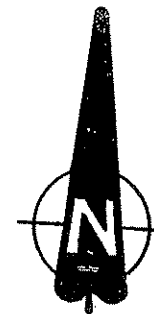
This Order was confirmed by the
Hertsmere Borough Council
without modification
on the Twenty day
of MAY in the year 2006



THE COMMON SEAL OF HERTSMERE BOROUGH COUNCIL
WAS HEREUNTO AFFIXED THIS Seventh day of November 2005

IN THE PRESENCE OF:

[Signature]
(Signed) Authorised Officer



Map Ref: TQ 1869,9508

Hertsmere Borough Council
Civic Offices
Borehamwood
Herts WD6 1WA

SCALE: 1:1250 DATE: 07/11/2005

DRAWN BY: SW CHECKED *[Signature]*

DRAWING NUMBER: 36/2005

Reproduced from the Ordnance Survey mapping with the permission of the Controller of Her Majesty's Stationery Office.
© Crown Copyright reserved. Unauthorised reproduction infringes Crown copyright and may lead to prosecution or civil proceedings.
Licence Number LA078289 Hertsmere, 2001.