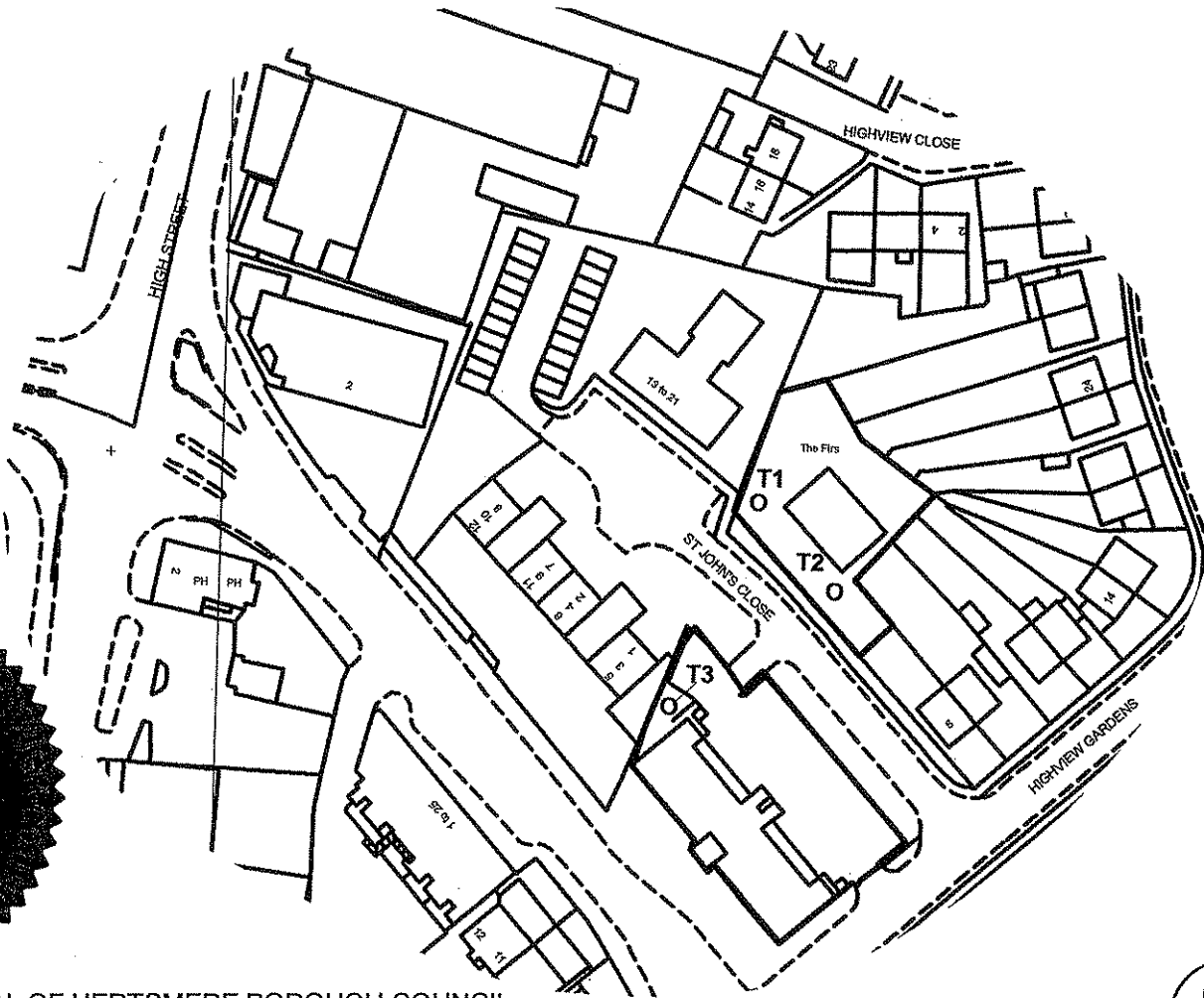


TOWN AND COUNTRY PLANNING (TREES) REGULATIONS 1999


Plan referred to in THE HERTSMERE TREE PRESERVATION ORDER (The Firs, St. Johns Close and 6-16 Southgate Road, Potters Bar, Herts) No 18/2005



SCHEDULE OF

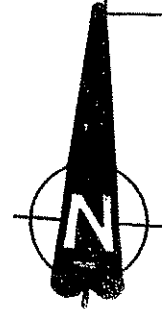
No	Type
T1	Horse C
T2	Ash
T3	Silver B

This Order was confirmed by Hertsmeire Borough Council without modification on the Twenty Ninth day of September in 2005



THE COMMON SEAL OF HERTSMERE BOROUGH COUNCIL WAS HEREUNTO AFFIXED THIS Twenty Ninth day of June 2005

IN THE PRESENCE OF:



Map Ref: TL 2609,00

Hertsmeire Borou
Civic Offi
Borehamv
Herts WD6

SCALE: 1:1250