

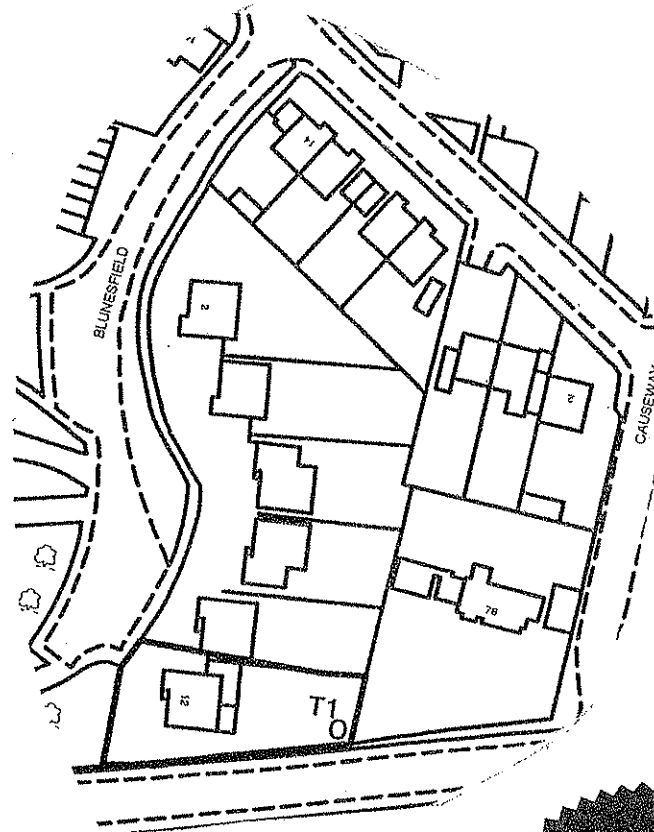


TOWN AND COUNTRY PLANNING (TREES) REGULATIONS 1999

Plan referred to in
THE HERTSMERE (12 Blunesfield, Potters Bar, Herts)
TREE PRESERVATION ORDER No 1061/2002



THE COMMON SEAL OF HERTSMERE BOROUGH COUNCIL
WAS HEREUNTO AFFIXED THIS TWENTY SEVENTH DAY OF
MARCH 2002 IN THE PRESENCE OF :

Beryl Foster

(Signed) **BERYL FOSTER**

HEAD OF LEGAL SERVICES

SCHEDULE OF TREES

No	TYPE
T1	Oak

Map Ref. TL 2674 0168

Hertsmere Borough Council
Civic Offices
Elstree Way
Borehamwood
Herts. WD6 1WA

SCALE 1:1250 DATE 27/03/02

DRAWN SR CHECKED FM

DRAWING No

TP 813

Reproduced from the Ordnance Survey mapping with the permission of the Controller of Her Majesty's Stationary Office.
© Crown Copyright reserved. Unauthorised reproduction infringes Crown copyright and may lead to prosecution or civil proceedings.
Licence Number LA078239 Hertsmere, 1999.