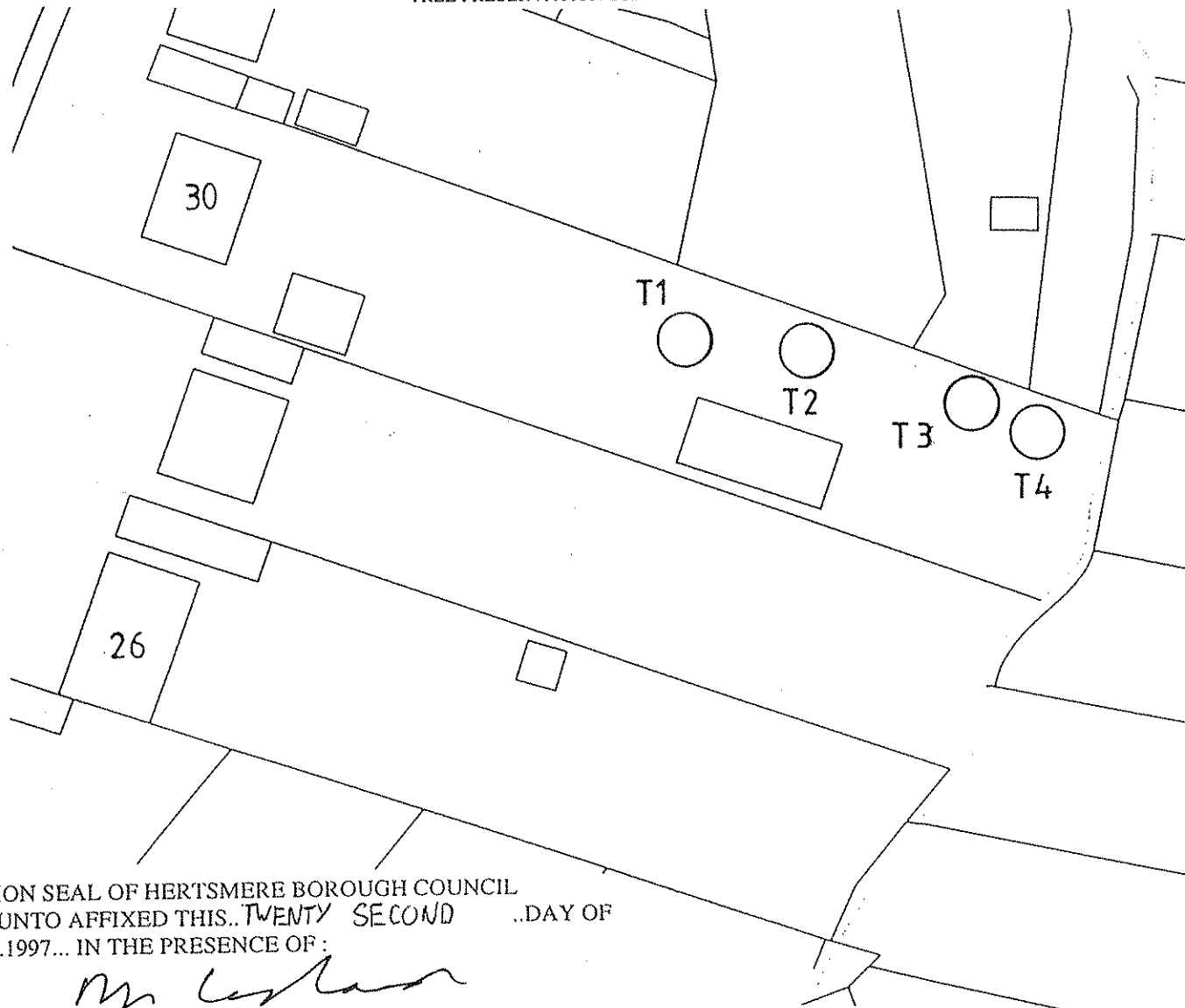


# TOWN AND COUNTRY PLANNING ACT 1990

Plan referred to in  
THE HERTSMERE BOROUGH COUNCIL  
(LAND TO THE REAR OF 30 WOODFIELD RISE, BUSHEY HEATH, HERTS)  
TREE PRESERVATION ORDER No. 386/1997.




THE COMMON SEAL OF HERTSMERE BOROUGH COUNCIL  
WAS HEREUNTO AFFIXED THIS..TWENTY SECOND...DAY OF  
OCTOBER...1997... IN THE PRESENCE OF:

*P.H. Copland*  
(Signed) P.H. COPLAND CHIEF EXECUTIVE

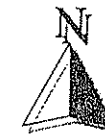
## SCHEDULE OF TREES

No	TYPE
T1	Oak
T2	Cypress
T3	Pine
T4	Oak



Map Ref. TQ 1505 9496

HERTSMERE  
BOROUGH COUNCIL  
Civic Offices  
Borehamwood  
Herts WD6 1WA



Reproduced from the Ordnance Survey map with the permission of the  
Controller of Her Majesty's Stationery Office.  
Crown Copyright reserved.

SCALE 1: 500	DATE 20/10/97
DRAWN P.J.T	CHECKED
DRAWING No	TP 705