
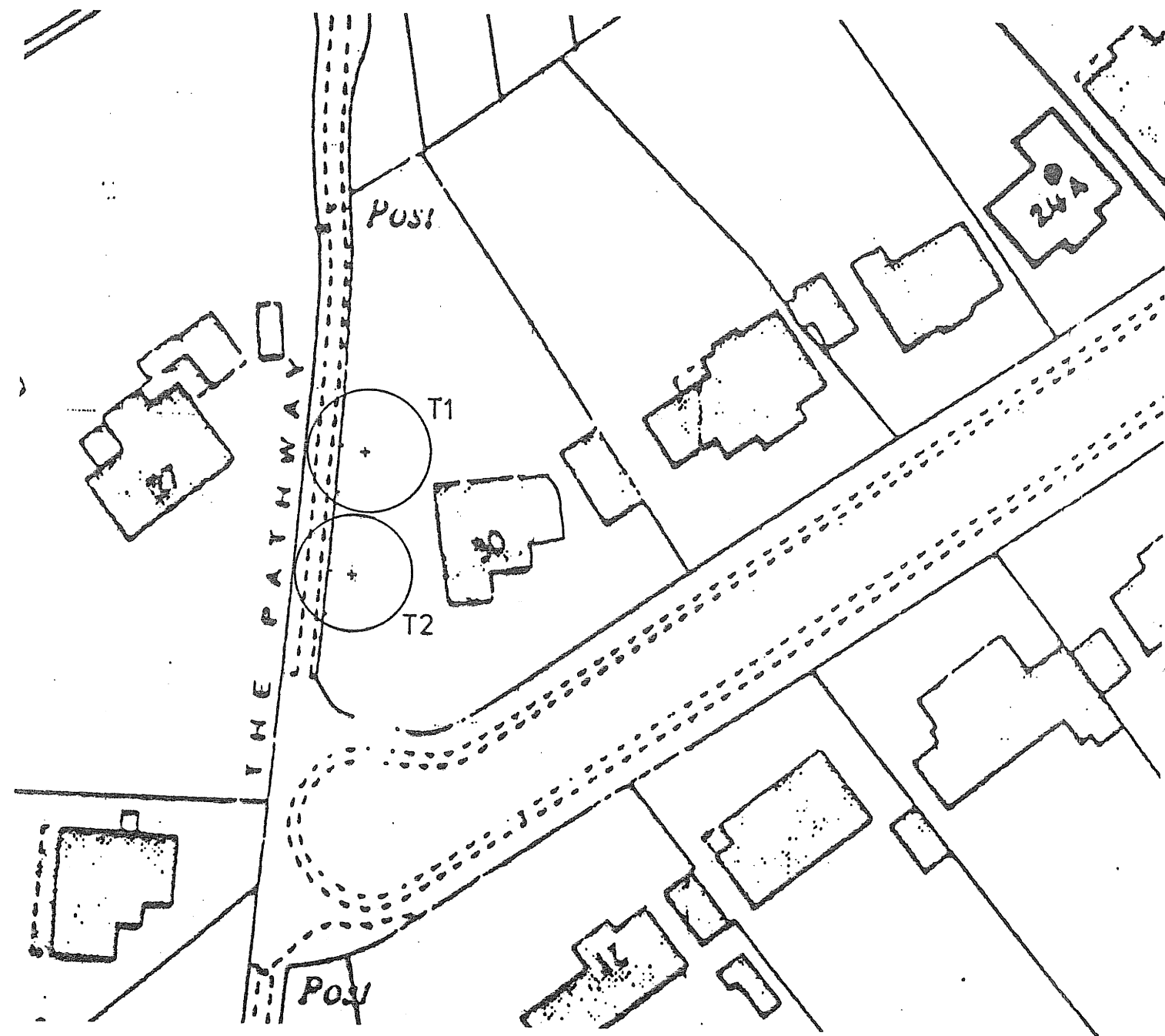


TOWN AND COUNTRY PLANNING ACTS 1971-1974

Plan referred to in
 THE HERTSMERE BOROUGH COUNCIL
 (30 LETCHMORE ROAD. RADLETT.)
 TREE PRESERVATION ORDER No. 186 /1989


SCHEDULE OF TREES

No.	TYPE
T1	LARCH
T2	ROBINIA



THE COMMON SEAL OF HERTSMERE BOROUGH COUNCIL
 WAS HEREUNTO AFFIXED THIS FIFTEENTH DAY OF
 MAY 1989 IN THE PRESENCE OF:

MAYOR
 SOLICITOR



MAP REF TQ 160 993

HERTSMERE
 BOROUGH COUNCIL
 Civic Offices
 Elstree Way
 Borehamwood
 Herts WD6 1WA

SCALE 1:500 DATE 11/5/89

DRAWN S.D.M. CHECKED B.A.

DRAWING No. TP 501

Reproduced from the Ordnance Survey map with the permission of the
 Controller of Her Majesty's Stationary Office. Crown Copyright
 reserved.