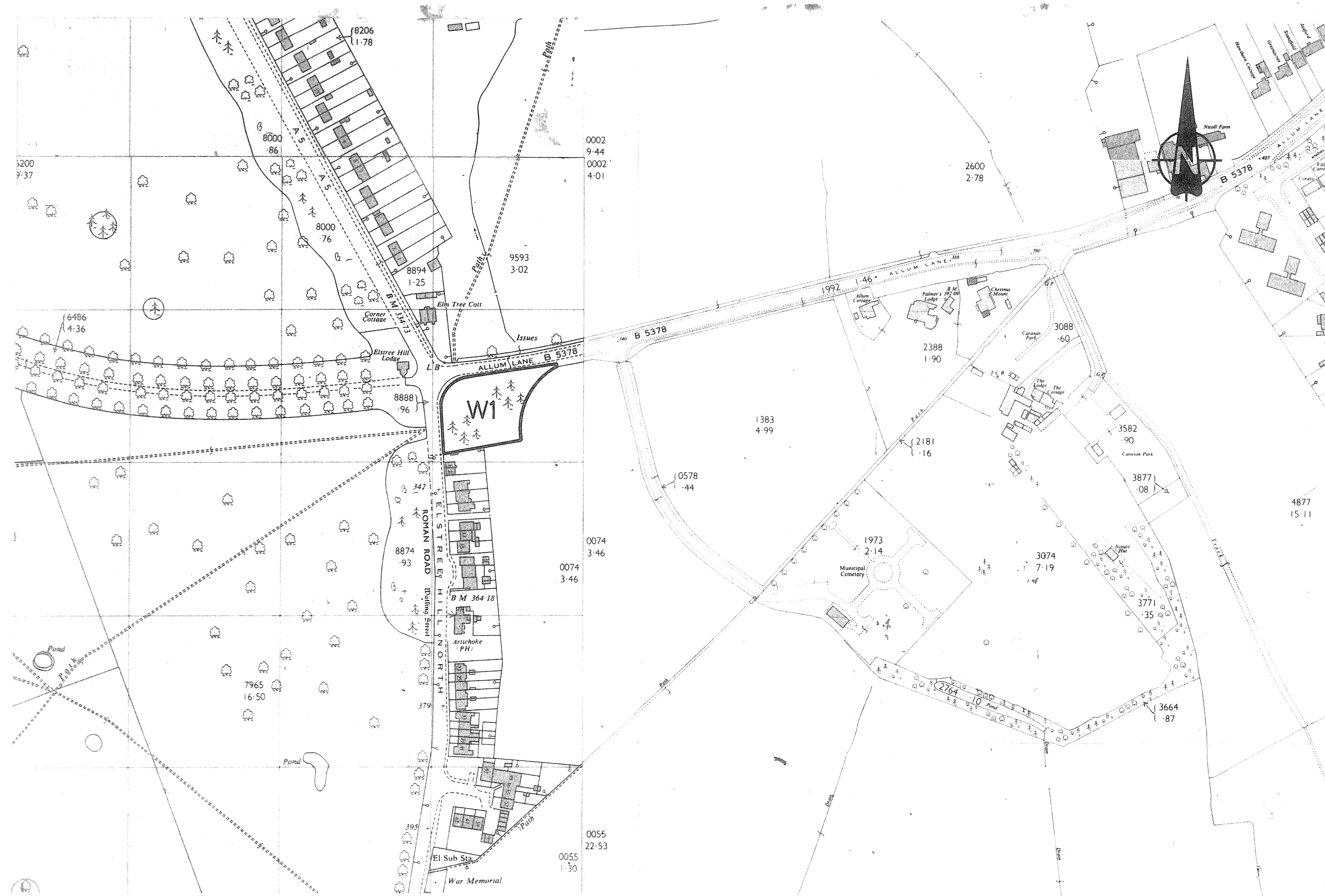


TOWN AND COUNTRY PLANNING ACTS 1971-1974

Plan referred to in

THE HERTSMERE BOROUGH COUNCIL
 (LAND AT THE JUNCTION OF ALLUM LANE AND)
 ELSTREE HILL NORTH, ELSTREE.
 TREE PRESERVATION ORDER No. 73 /1984



SCHEDULE OF TREES


No.	TYPE
W1	Mixed conifers and deciduous trees consisting mainly of Pines, Horse Chestnuts, Sycamores, Oak, Silver Birch and Hawthorn.

The Hertsmere Borough Council, in exercise of the within written powers conferred upon it in that behalf, hereby confirms the Order.

In witness whereof the Common Seal of the Council was hereunto affixed this Twenty-third day of November 1984 in the presence


(Mayor)

(Chief Executive and Secretary)



THE COMMON SEAL OF HERTSMERE BOROUGH COUNCIL
 WAS HEREUNTO AFFIXED THIS TWENTIETH DAY OF
 AUGUST 1984 IN THE PRESENCE OF:

MAYOR
 ADMINISTRATOR



HERTSMERE
 BOROUGH COUNCIL
 Civic Offices
 Elstree Way
 Borehamwood
 Herts WD6 1WA

SCALE 1:2500 DATE JULY 1984

DRAWN P.A.C CHECKED P.H

DRAWING No. TP/346

Reproduced from the Ordnance Survey map with the permission of the Controller of Her Majesty's Stationery Office. Crown Copyright reserved.