

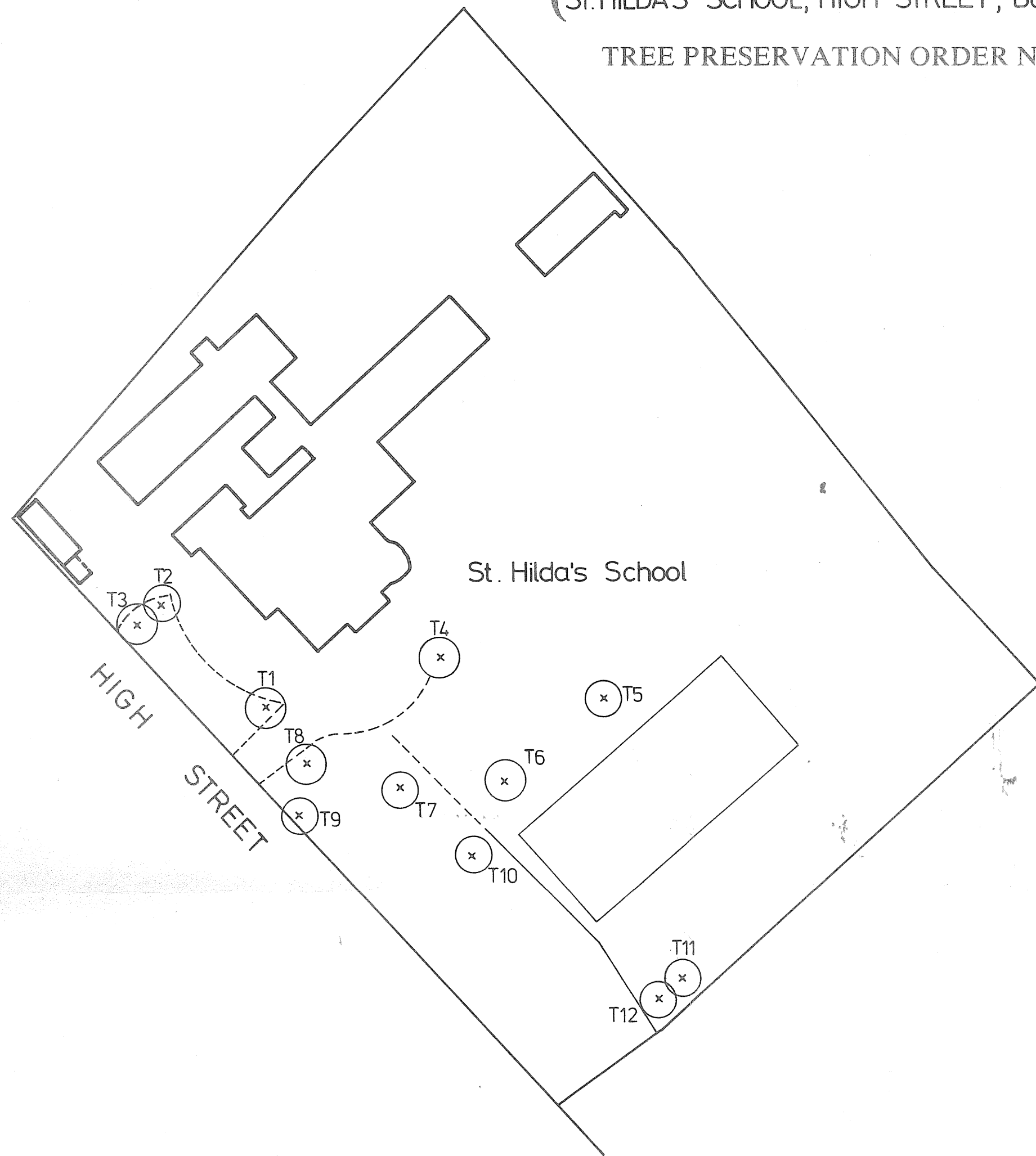
TOWN AND COUNTRY PLANNING ACTS 1971-1974

Plan referred to in

THE HERTSMERE BOROUGH COUNCIL

(ST. HILDA'S SCHOOL, HIGH STREET, BUSHEY, HERTS.)

TREE PRESERVATION ORDER No. 68 /1984




SCHEDULE OF TREES

No.	TYPE
T.1.	Evergreen Oak.
T.2.	Birch Silver.
T.3.	Yew.
T.4.	Hornbeam.
T.5.	Evergreen Oak.
T.6.	Scots Pine.
T.7.	Yew. <b>MAPLE</b>
T.8.	Hornbeam <b>YEW</b>
T.9.	Sycamore. <b>HORNBEAM</b>
T.10.	Lime.
T.11.	Horse Chestnut.
T.12.	Horse Chestnut.



THE COMMON SEAL OF HERTSMERE BOROUGH COUNCIL  
 WAS HEREUNTO AFFIXED THIS ELEVENTH DAY OF  
 MAY 1984 IN THE PRESENCE OF:


 **MAYOR**  
 **BOROUGH SECRETARY**



The Hertsmere Borough Council, in exercise of the within written powers conferred upon them in that behalf, hereby confirm the order subject to the amendments shown in red.

In witness whereof the Common Seal of the Council was hereunto affixed this fifth day of September 1984 in the presence of:-

Mayor   
 Chief Executive and Secretary 



HERTSMERE  
 BOROUGH COUNCIL  
 Civic Offices  
 Elstree Way  
 Borehamwood  
 Herts WD6 1WA

SCALE 1:500	DATE April 84
DRAWN PAC	CHECKED PH
DRAWING No. <b>TP/340</b>	

Reproduced from the Ordnance Survey map with the permission of the Controller of Her Majesty's Stationery Office. Crown Copyright reserved.