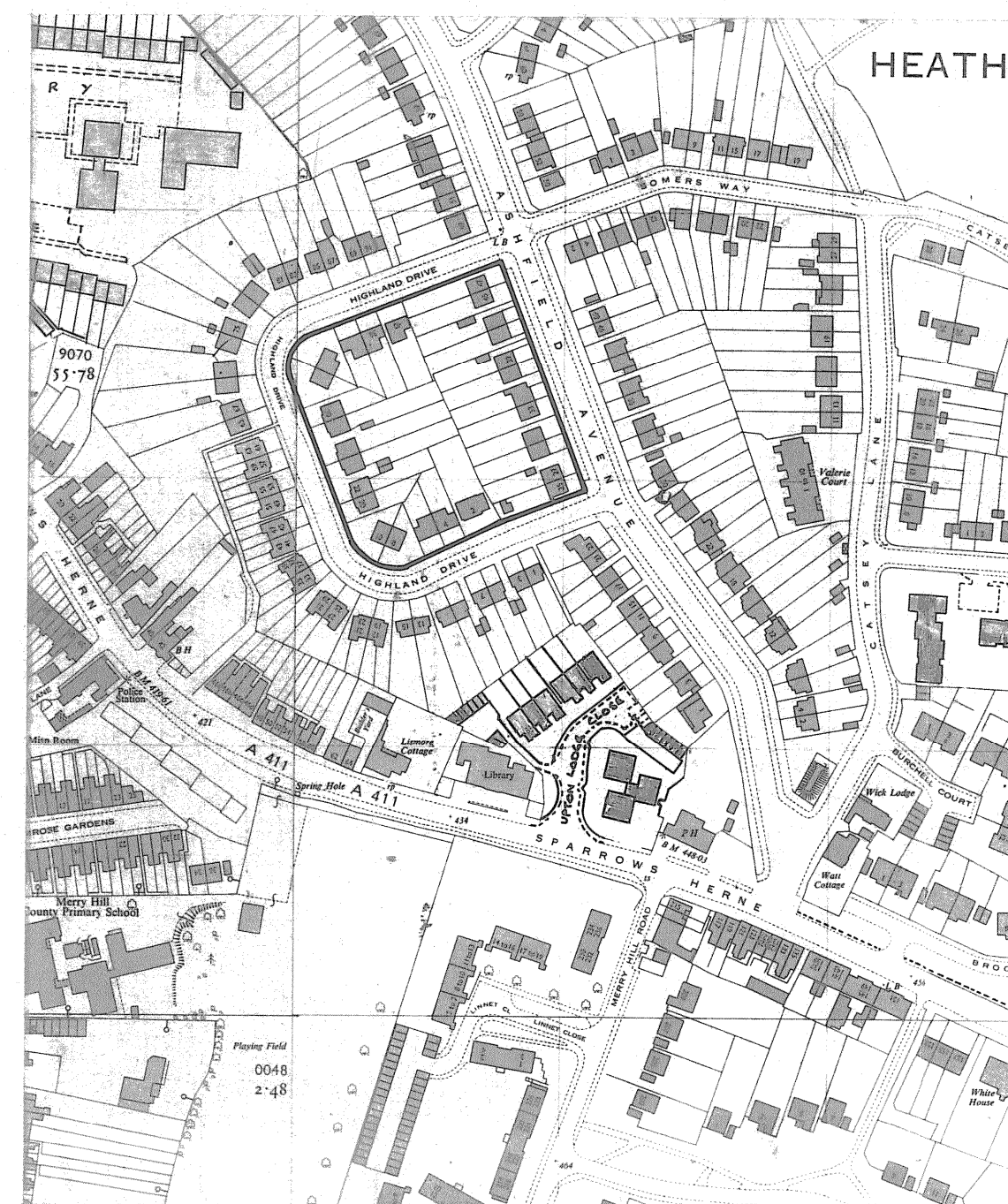
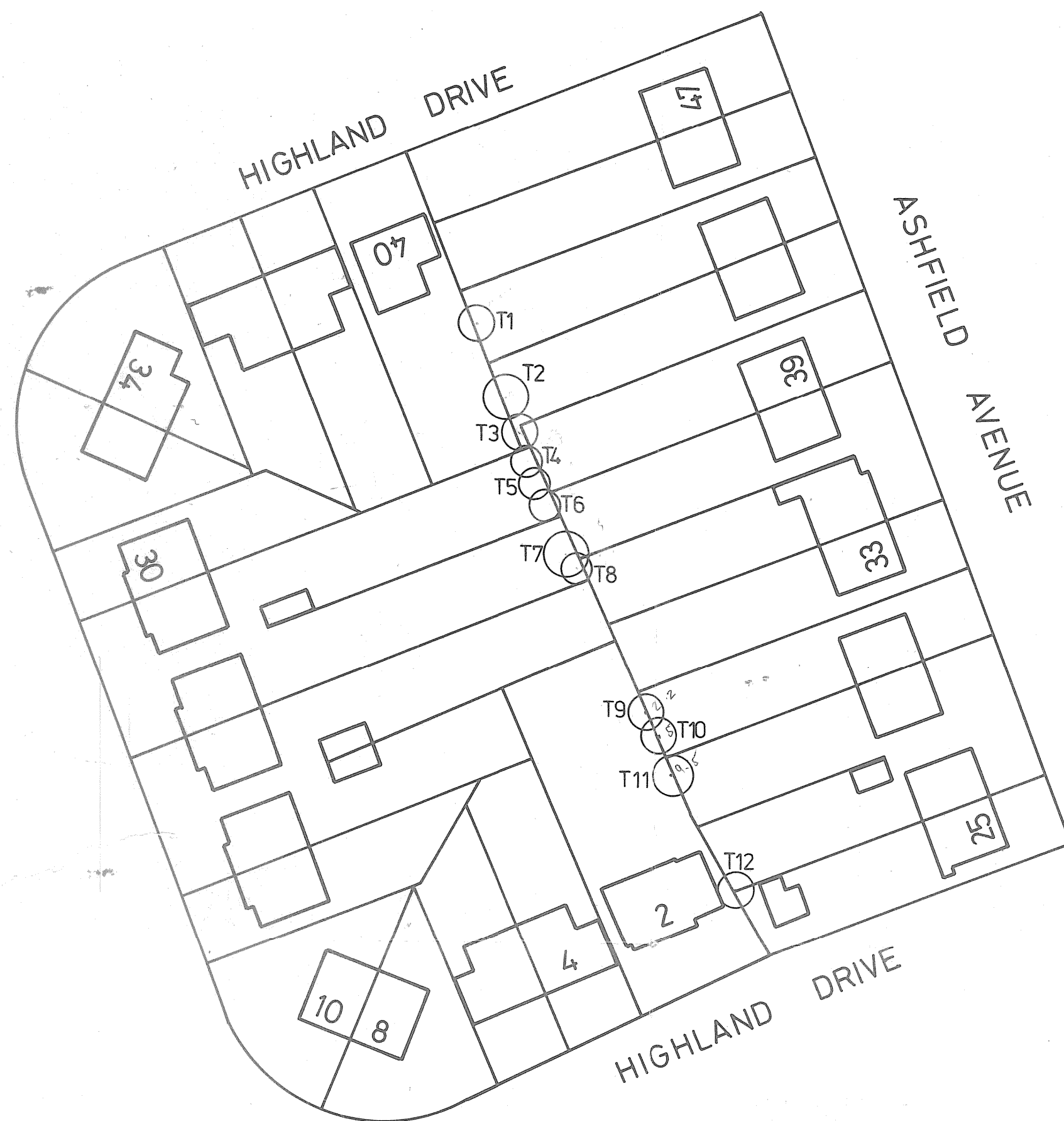


TOWN AND COUNTRY PLANNING ACTS 1971-1974

Plan referred to in

THE HERTSMERE BOROUGH COUNCIL
(LAND REAR OF HIGHLAND DRIVE AND
ASHFIELD AVENUE BUSHEY)

TREE PRESERVATION ORDER No. 63 /1983




SCHEDULE OF TREES

No.	TYPE
T1	Elder
T2	Oak
T3	Hawthorn
T4	Hawthorn
T5	Hawthorn
T6	Hawthorn
T7	Oak
T8	Hawthorn
T9	Hawthorn
T10	Hawthorn
T11	Hazel
T12	Hornbeam

THE COMMON SEAL OF HERTSMERE BOROUGH COUNCIL
WAS HEREUNTO AFFIXED THIS NINETEENTH DAY OF
DECEMBER 1983 IN THE PRESENCE OF:

J. E. Fielding MAYOR
[Signature] BOROUGH SECRETARY



THE HERTSMERE BOROUGH COUNCIL
in exercise of the within written powers conferred
upon them in that behalf, hereby confirm the Order

In witness whereof the Common Seal of the Council
was hereunto affixed this twentieth day of March 1984

(signed) *J. E. Fielding*
I. E. FIELDING

Mayor

(signed) *S. J. Evans*
S. J. EVANS

Borough Secretary



HERTSMERE
BOROUGH COUNCIL
Civic Offices
Elstree Way
Borehamwood
Herts WD6 1WA

SCALE 1:500	DATE 17.10.83
DRAWN P.A.C.	CHECKED S.L.
DRAWING No.	TP/335

Reproduced from the Ordnance Survey map with the permission of the
Controller of Her Majesty's Stationery Office. Crown Copyright
reserved.