

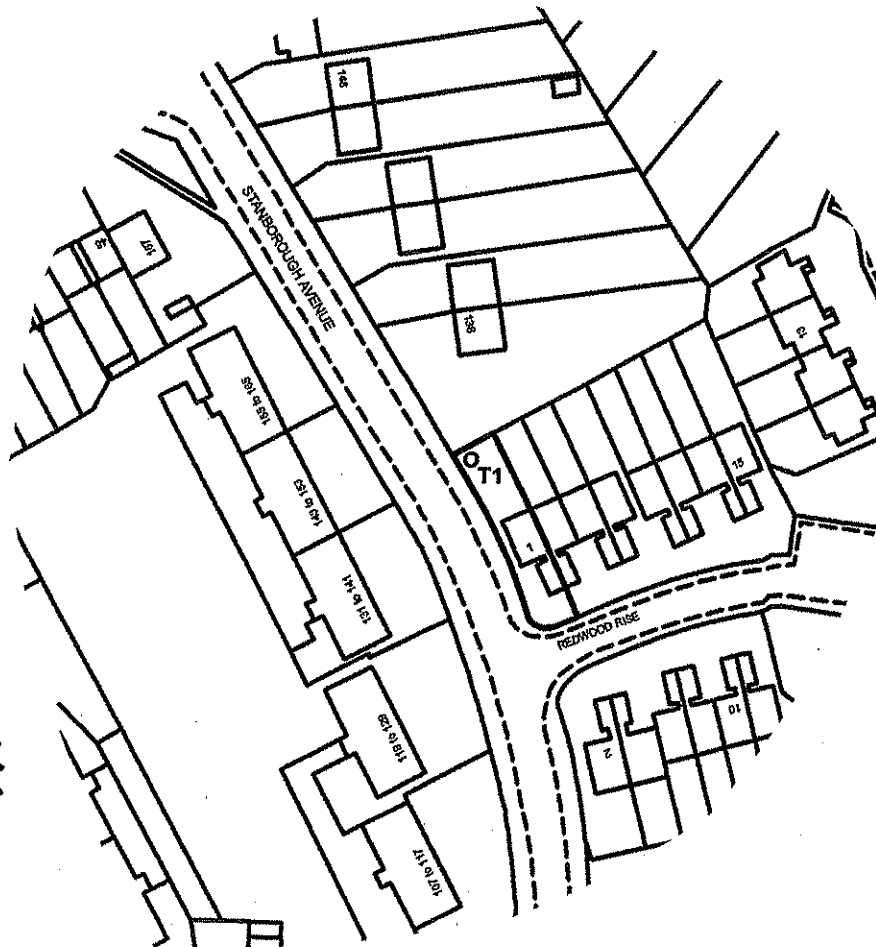
TOWN AND COUNTRY PLANNING (TREES) REGULATIONS 1999

Plan referred to in THE HERTSMERE TREE PRESERVATION ORDER (1 Redwood Rise, Borehamwood, Herts) No 4/2008


SCHEDULE OF TREES

No Type

T1 Oak



This Order was confirmed by the
Hertsmere Borough Council
without modification
on the FOURTEENTH day
of MAY in the year 2008




Map Ref: TQ 1945,9860

Hertsmere Borough Council
Civic Offices
Borehamwood
Herts WD6 1WA

SCALE: 1:1250 DATE: 17/01/2008

DRAWN BY: SW CHECKED MS

DRAWING NUMBER: 4/2008



THE COMMON SEAL OF HERTSMERE BOROUGH COUNCIL
WAS HEREUNTO AFFIXED THIS Seventeenth day of January
2008

IN THE PRESENCE OF:

[Signature]

(Signed) Authorised Officer

Reproduced from the Ordnance Survey mapping with the permission of the Controller of Her Majesty's Stationery Office.
© Crown Copyright reserved. Unauthorised reproduction infringes Crown copyright and may lead to prosecution or civil proceedings.
Licence Number LA078239 Hertsmere, 2001.