



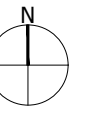


The scaling of this drawing cannot be assured

Revision	Date	Drn	Ckd
-	-	-	-

LEGEND

-  Appeal Site Boundary
-  Green Belt Boundary +
-  Green Belt Assessment Sub Areas *
-  Proposed Built Development ~



Sources:
 + Department for Communities and Local Government GIS Data
 * Hertsme Green Belt Assessment, Stage 2
 ~ Land Use Plan (Barton Willmore 24892 BM-M-20 Rev C)

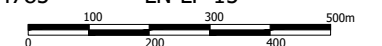
Aerial Photography: Microsoft Bing, April 2021

Data collated for constraints and analysis mapping is based on publicly available sources at the time of preparation inserted using the British National Grid and may itself not be accurate. Barton Willmore, now Stantec shall not be liable for the accuracy of data derived from external sources.

FIGURE PC-7

Project
Land at Little Bushey Lane, Bushey
 Drawing Title
Green Belt Appraisal Plan

Date	Scale	Drawn by	Check by
31.03.2023	1:12,500 @A3	ML	PC
Project No	Drawing No	Revision	
34785	LN-LP-15	-	



Town Planning • Master Planning & Urban Design • Architecture •
 Landscape Planning & Design • Infrastructure & Environmental Planning •
 Heritage • Graphic Communication •
 Communications & Engagement • Development Economics

bartonwillmore.co.uk 

Offices at Birmingham Bristol Cambridge Cardiff Ebbw Vale Edinburgh
 Glasgow Leeds London Manchester Newcastle Reading Southampton