

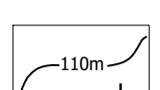



The scaling of this drawing cannot be assured
 Revision _____ Date _____ Dm _____ Ckd _____

LEGEND

-  Appeal Site Boundary
-  Existing Water Courses and Features ^
-  Contours/Spot Heights (Metres AOD) ^



Sources: ^ OS Mapping
 Data collected for constraints and analysis mapping is based on publicly available sources at the time of preparation. Inertial using the British National Grid and may itself not be accurate. Barton Willmore, now Stantec shall not be liable for the accuracy of data derived from external sources.

FIGURE PC-2

Project
Land at Little Bushey Lane, Bushey
 Drawing Title
Topographical Features Plan

Date 20.03.2023	Scale 1:10,000 @A1 1:20,000 @A3	Drawn by ML	Check by PC
Project No 34785	Drawing No LN-LP-02	Revision -	

BARTON WILLMORE now **Stantec**

Town Planning • Master Planning & Urban Design • Architecture •
 Landscape Planning & Design • Infrastructure & Environmental Planning •
 Heritage • Graphic Communication •
 Communications & Engagement • Development Economics

bartonwillmore.co.uk

Offices at Birmingham Bristol Cambridge Cardiff Edinburgh Glasgow Leeds London Manchester Newcastle Reading Southampton