







THIS DRAWING IS TO BE USED ONLY FOR THE PURPOSE OF ISSUE THAT IT WAS ISSUED FOR AND IS SUBJECT TO AMENDMENT

LEGEND

- Bedrock Geology**
-  Claygate Member
 -  London Clay Formation
 -  Lambeth Group
 -  Seaford Chalk Formation and Newhaven Chalk Formation (Undifferentiated)
 -  Lewes Nodular Chalk Formation and Seaford Chalk Formation (Undifferentiated)
 -  Hertsmere Borough

Notes
 The 1:50,000 scale digital map data is generalised and the geological interpretation should be used only as a guide to the geology at a local level, not as a site-specific geological plan based on detailed site investigations.

COPYRIGHT Contains Ordnance Survey data © Crown copyright and database right 2018. Reproduced from the British Geological Survey map data. Licence 2016/110A British Geological Survey.

Revision Details	By	Check	Date	Suffix

Purpose of Issue: **DRAFT**



Project Title: **HERTSMERE BOROUGH COUNCIL STRATEGIC FLOOD RISK ASSESSMENT**

Drawing Title: **BEDROCK GEOLOGY**

Drawn	Checked	Approved	Date
LM	XX	XX	21/02/2018
AECOM Internal Project No. 60526352		Scale at A3 1:50,000	

THIS DOCUMENT HAS BEEN PREPARED PURSUANT TO AND SUBJECT TO THE TERMS OF AECOM'S APPOINTMENT BY ITS CLIENT. AECOM ACCEPTS NO LIABILITY FOR ANY USE OF THIS DOCUMENT OTHER THAN BY ITS ORIGINAL CLIENT OR FOLLOWING AECOM'S EXPRESS AGREEMENT TO SUCH USE, AND ONLY FOR THE PURPOSES FOR WHICH IT WAS PREPARED AND PROVIDED.

AECOM Limited
 AECOM House
 63-77 Victoria Street
 St Albans, Hertfordshire
 AL1 1EB
 Tel: +44 (0) 1727 535000
 www.aecom.com



Drawing Number	Rev.
FIGURE 04	1

